












# #54. Quarry Land



0 375 750 1,500 Feet

- Landfill Features**
-  Estimated Landfill Location
  -  Landfill
  -  Landfill Buffer

- City of Austin Jurisdiction**
-  FULL
  -  LTD
  -  2 Mile
  -  5 Mile
- Other Features**
-  Lot Lines
  -  Roads
  -  Water Features
  -  Railroad Lines



**Watershed Protection  
Development Review**

Watershed Protection & Development Review Department,  
The City of Austin produced this map for the sole purpose of  
use as a work resource and as an estimated boundary of  
landfills in & around Austin. The City of Austin does not  
warrant the map &/or information regarding its accuracy or  
completeness.  
Reproduction is not permitted without permission from the  
City of Austin-Watershed Protection & Development Review  
Department.

Date: 09.21.2006