



MS4 Annual Report

City of Austin

October 1, 2020 – September 30, 2021

Fiscal Year 21

Permit Year 3



Annual Report for
TPDES MS4 Permit No. WQ0004705000
NPDES Permit No. TXS000401

Reporting Period:
October 1, 2020 – September 30, 2021 (FY21)
Permit Year 3

Submitted to:

TCEQ Region 11
Storm Water Permitting Team (MC-148)
P.O. Box 13087
Austin, TX 78711-3087

Table of Contents

	Page
Table of Contents	
Certification Letter	
System-Wide Overview.....	1
MCM 1: MS4 Maintenance Activities.....	3
MCM 2: Post-Construction Storm Water Control Measures.....	11
MCM 3: Illicit Discharges Detection and Elimination.....	18
MCM 4: Pollution Prevention/Good Housekeeping for Municipal Operations.....	37
MCM 5: Industrial and High-Risk Runoff.....	56
MCM 6: Construction Site Runoff.....	62
MCM 7: Public Education and Involvement.....	367
MCM 8: Monitoring, Evaluation and Reporting.....	378

Appendices

Appendix A: Identification of Water Quality Improvement or Degradation.....	398
Appendix B: Annual Expenditures & Assessment of Controls.....	400
Appendix C: NPDES & TPDES Notices and COA Inspection Summary.....	401
Appendix D: Representative Monitoring Data and Additional Monitoring Data.....	402



City of Austin

Founded by Congress, Republic of Texas, 1839
Watershed Protection Department
P.O. Box 1088, Austin, Texas 78767

April 29, 2022

Texas Commission on Environmental Quality
Stormwater Team (MC-148)
Attn: Ms. Rebecca Villalba
P.O. Box 13087
Austin, TX 78711-3087

Re: City of Austin Municipal Separate Storm Sewer System (MS4) System-wide Annual Report
Texas Pollutant Discharge Elimination System (TPDES) Permit No. WQ0004705000
(EPA I.D. No. TXS000401)

Dear Ms. Villalba,

Please find herewith for your review, the MS4 system-wide annual report for the City of Austin. The report has been prepared as required by Part IV.C. of the permit and includes the City's accomplishments during the reporting period from October 1, 2020 through September 30, 2021.

As required by Part IV.D and in accordance with Part V.B.8 of the permit, I certify under penalty of law that this document and all attachments were prepared under my direction or supervision in accordance with a system designed to assure that qualified personnel properly gather and evaluate the information submitted. Based on my inquiry of the person or persons who manage the system, or those persons directly responsible for gathering the information, the information submitted is, to the best of my knowledge and belief, true, accurate, and complete. I am aware there are significant penalties for submitting false information, including the possibility of fine and imprisonment for knowing violations.

If additional information related to any of the City's compliance activities described in the report should be required, please contact Ms. Julie White, TPDES Program Coordinator, at julie.white@austintexas.gov.

Sincerely,

Jorge L. Morales, P.E., CFM, Director
Watershed Protection Department

SYSTEM-WIDE OVERVIEW

The City of Austin (City) was originally issued a Municipal Separate Storm Sewer System (MS4) Storm Water Permit by the Environmental Protection Agency (EPA) in September 1998 (EPA ID. TXS000401). The City renewed the MS4 storm water permit with the Texas Commission on Environmental Quality (TCEQ) in February 2006 (WQ0004705000) and has continued to do so every 5 years as required since then. The TCEQ reissued the City's most recent MS4 storm water permit on August 15, 2018.

The City has continued to implement the compliance activities required by the storm water permit and as outlined in the City's Storm Water Management Program (SWMP). The City reports accomplishments executed during the City fiscal year, October 1st through September 30th of each year. The System-Wide Annual Report is due May 1st of each year.

This report documents the City's compliance activities during the reporting period from October 1, 2020 to September 30, 2021; permit year 3 of the permit. Detailed information related to each minimum control measure (MCM) is included in this report along with associated appendices. The annual report was reformatted to improve readability and alignment with the required format laid out in the permit.

Significant events to consider:

- *COVID-19 Pandemic.* The sustained presence of the COVID-19 virus required modification of City of Austin operations to protect employees and customers. This resulted in limiting municipal operations to remote working or, when possible, in a safely distanced manner with proper personal protective equipment (PPE). Transportation to some work sites was challenging due to the risk of sharing a vehicle. These protective measures and practices affected the productivity of field units and limited the City's ability to conduct in-person outreach events and inspections associated with many of the MCMs.
- On October 11, 2019, the City received a Notice of Deficiency (NOD) from the TCEQ requiring the addition of measurable goals within each MCM in the SWMP. The TCEQ also requested that additional targeted controls be developed to address bacteria related to

human defecation from homeless encampments. The City responded to the NOD on October 31, 2019, with an amended SWMP and information related to bacteria impaired waters in the City.

- On October 18, 2021, the City received a second NOD from the TCEQ requiring amended and additional measurable goals. The TCEQ also stated that the City had not sufficiently addressed the requirements related to impaired waterbodies and Total Maximum Daily Loads (TMDLs) as required by Part II.C of the permit.
- On November 18, 2021, the City responded to the second NOD with an amended SWMP that included measurable goals for each MCM. Within the SWMP, the City included a TMDL section that included measurable goals to address the areas designated in Part II.C.2.v. of the permit. The City also included goals to address bacteria from human defecation as requested.

a. MCM 1: MS4 Maintenance Activities

i. Structural Controls

Watershed Protection Department – SCM Inspections

Status of Implementation and Compliance

The Watershed Protection Department (WPD) is responsible for the operation, inspection, maintenance, and repair of the City's storm water drainage infrastructure. Both private and City owned Stormwater Control Measures (SCMs) are inspected by WPD. To ensure proper functionality of the SCMs, inspectors observe the condition of the site and structures, identify, and prioritize structural issues, and document maintenance concerns such as standing water, or sediment buildup. SCMs that are subject to the Barton Springs Zone Operating Permit (BSZOP) have additional inspection oversight to ensure proper functionality of the innovative technology.

SCM Inventory for FY 21 was as follows:


1046 City maintained SCMs

329 City maintained SCMs in Barton Springs Zone (BSZ)

356 Privately maintained SCMs subject to BSZOP

8300 Private SCMs

During the FY21 reporting period, the following activities were accomplished:

 MCM 1 Maintenance Activities FY 21 <i>Structural Controls</i>				
Activity/BMP	Quantifiable Goal	Achievement	Completion	Department
Inspections of City maintained stormwater control measures	100% of the SCMs maintained by the City will be inspected every year.	100% of City maintained SCM inspected	September 30, 2021	WPD (PIDS)
Inspect City maintained facilities within the BSZ and perform necessary maintenance.	100% of the SCMs maintained by the City within the BSZ will be inspected every year.	100 % of City BSZ SCMs inspected	September 30, 2021	WPD (PIDS)
Inspect private sites subject to the BSZ operating permit	100% of private SCMs within the BSZ will be inspected every year.	100 % of private BSZ SCMs inspected	September 30, 2021	WPD (PIDS)
Inspect privately owned stormwater control measures.	Inspect 33% privately maintained SCMs per year.	1722 or 21% of private SCMs inspected	September 30, 2021	WPD (PIDS)

Summary of enforcement actions

221 Notices of Violation issued

4 Citations or affidavits issued

39 Notice of Violations issued for the BSZOP

Explanation of Deficiencies

In response to COVID19, the inspection of privately owned SCMs was halted during a significant portion of FY21 for the safety of staff and the regulated public. WPD was able to conduct a significant number of inspections during this time; however, the proposed new goal of 33 percent was not met. WPD has hired additional inspectors and has been working diligently to increase inspection output. WPD is confident that this metric will be met in fiscal year 2022.

Additional details or accomplishments of the program

The SCMs subject to the BSZOP receive additional oversight by WPD staff including SCM design review and construction inspection. Additionally, the post construction inspections for BSZOP sites are extensive. A total of 875 post construction site visits were conducted on the 356 SCMs in the BSZOP program.

Proposed SWMP changes for the next reporting year


No changes are being proposed to the SWMP for this program.

Watershed Protection Department – SCM Maintenance

Status of Compliance and Implementation

WPD is responsible for the operation, inspection, maintenance, and repair of the City's storm water drainage infrastructure and open waterways. WPD assets that are maintained include stormwater pipes, inlets, culverts, bridges, and ponds. Sediment, vegetation, debris, and other obstructions are removed to ensure proper flow and function of WPD assets. These activities are part of a comprehensive maintenance plan to identify, evaluate, and solve flooding, erosion, and water quality problems.

During the FY21 reporting period, the following activities were accomplished:

 MCM 1 Maintenance Activities FY21 Structural Controls				
Activity/BMP	Quantifiable Goal	Achievement	Completion	Department
Open channel vegetation management	Remove debris and excessive vegetation from approximately fifty (50) miles of open channels	68.2 miles of creek in inventory (227 sites) 126.74 miles maintained 47.2% of total scheduled cuts were completed	Cut 2 to 6 times by September 30, 2021	WPD Green Infrastructure
Inspections of storm drain inlets	Inspect and clean at least 2,500 inlets and remove collected sediment and other pollutants	7,529 inlets maintained	September 30, 2021	WPD Closed Systems
Inspections of storm drain pipeline system	Clean at least four miles (21,120 ft.) of the City of Austin storm drain pipeline system	39,308 feet maintained	September 30, 2021	WPD Closed Systems
Routine vegetation management of City SCMs	Manage vegetation at 75% of SCMs that are maintained by the City (and responsible for vegetation)	764 ponds and 43 specialized sites/ponds =807 total site inventory 1172 total specialized vegetation cuts conducted (43.4% of scheduled cuts on ponds performed)	Cut 3 to 6 times by September 30, 2021	WPD Green Infrastructure
Culvert and bridge obstruction management	Remove debris, sediment, vegetation, and obstructions from at least 500 culvert and bridge locations to maintain flood flow conveyance	855 locations maintained	September 30, 2021	WPD Open Waterways
Open waterway obstruction management	Clear a minimum of 3 miles of open waterways of excess sediment and obstructions	4.67 miles maintained	September 30, 2021	WPD Open Waterways

Explanation of Deficiencies

Green Infrastructure: There were COVID related staffing problems with contractors resulting in less cuts as compared to previous years. One contractor that was assigned a large number of WPD pond sites with the most frequent cuts dropped out of the contract unexpectedly in the spring of 2021. It took several months to find a replacement contractor and train them to take over the large workload.

Additional details and accomplishments of the program

Green Infrastructure: An additional 101 vegetation, trash and debris removal, or invasive species removal jobs were conducted at ponds and creek Vegetation Control Program (VCP) sites completed by WPD crews and T.O.O.F. A total of 213.9 acres of ponds and open space sites are on this modified schedule to allow native grasses and wildflowers to grow and set seed. The WPD seeded 24 acres total of ponds and open space sites with a native grass and wildflower mix in FY21.

Proposed SWMP changes for the next reporting year

The City is anticipating a Notice of Deficiency from the TCEQ. SCM maintenance goals will be updated upon responding to the TCEQ. Since vegetation cut frequencies vary, this will be evaluated along with the establishment of clear measurable and achievable goals for all SCM maintenance programs.

ii. Floatables


WPD operates a Floatables Program that has established litter collection sites at the mouth of two urban creeks, Shoal Creek and West Bouldin Creek, just prior to their discharge into Lady Bird Lake.

Floatables Removal Site Locations

Watershed	Site No.	Monitoring & Collection Site Location	Land Use
Shoal Creek	1	Shoal Creek at Lady Bird Lake	Mixed Urban
West Bouldin Creek	2	West Bouldin Creek at Lady Bird Lake	Residential Urban

WPD inspect the booms and, when necessary, crews remove all trapped floating material using equipment that can reach the middle of the creek from both sides of the bank. The material removed from each site is loaded into City dump trucks, hauled to a local landfill for proper disposal, and measured by weight at the disposal site.

During the FY21 reporting period, the following activities were accomplished:

 MCM 1 Maintenance Activities FY21 <i>Floatables</i>				
Activity/BMP	Quantifiable Target	Achievement	Completion	Department
Inspection of boom	Inspect 100% of monitoring boom sites	100% of inspections conducted	September 30, 2021	WPD
Cleaning of boom sites	Clean 100% of boom sites, if necessary	1.78 tons of material retrieved from booms	September 30, 2021	WPD



January 2021: Approximately 1,380lbs of floatables were removed from the West Bouldin Creek boom.

Additional details and accomplishments of the program

In addition to monitoring and retrieving material collected from the booms at Shoal Creek and West Bouldin Creek, the Lady Bird Lake crew retrieved an additional 6.18 tons of floatable material in FY21 from the shores of Lady Bird Lake utilizing boats and shore access to hand pick trash and litter from the shoreline.

Proposed SWMP changes for the next reporting year

No changes are being proposed to the SMWP.

iii. Roadways


Status of Implementation and Compliance

The Public Works Department (PWD) and Austin Resource Recovery (ARR) maintain public roadways and right of ways (ROWs) to minimize the discharge of pollutants.

Austin Resource Recovery (ARR)

ARR ensures pollutant removal activities such as street sweeping, litter collection, illegally dumped waste, and dead animal removal are implemented within the public ROW.

During the FY21 reporting period, the following activities were accomplished:

 MCM 1 Maintenance Activities FY21 Roadways				
Activity/BMP	Quantifiable Target	Achievement	Completion	Department
Clean trash, leaves, dirt, and debris, from roadways	Sweep 100% of City-owned public streets	100% of streets swept 2,876 tons of litter removed	September 30, 2021	ARR
Litter Removal	100% of litter containers in downtown district will be emptied	527 tons of litter removed	September 30, 2021	ARR
Remove litter from City-maintained streets and rights of way	Respond to 100% of complaints in known problem areas	3,403 tons of litter removed from ROW and streets	September 30, 2021	ARR
Remove trash and debris due to illegal dumping on public property	Removal of 100% of illegally dumped trash and waste material on public property	527 tons of illegally dumped waste removed from public areas	September 30, 2021	ARR
Removal of dead animals on City-maintained public roadways seven days a week	100% removal of reported dead animals on City-maintained roadways	31 tons of dead animals removed from roadways	September 30, 2021	ARR
Collection of residential brush and bulk on scheduled basis	100% collection of residential brush and bulk on a scheduled basis	8,768 tons of brush collected 11,970 tons of bulk collected	September 30, 2021	ARR

Explanation of deficiencies

ARR has continued to experience staffing shortages due to COVID and thus street sweeping services were partially suspended during this timeframe to help provide resources to core services which include trash, recycling, and compost collection.

Additional details and accomplishments of the program

ARR collected a total of 56,327 tons of yard trimmings and compost from residences during weekly collection activities.

Proposed SWMP changes for the next reporting year

No changes are being proposed to the SMWP.

Public Works Department (PWD)

The Roadways Program under PWD includes the implementation of Best Management Practices (BMP) for road repair and snow and ice management.

Status of Implementation and Compliance

During FY21, no changes to PWD programs were made. The PWD continued to implement BMPs during road repair projects. The PWD responded to Winter Storm Uri with the application of dolomite where necessary on roads. Work orders are automatically created for sweeping after applying dolomite to a street segment/bridge. Material was removed following the event.

PWD advised the Transportation Department on the proper handling of wash water during street marking power washing.

Proposed SWMP changes for the next reporting year

No changes are being proposed to the SMWP.

b. MCM 2: Post-Construction Stormwater Control Measures (SCMs)
i. Areas of New Development & Significant Redevelopment


Development Services Department (DSD)

Status of Implementation and Compliance

Multiple departments implement the comprehensive over-sight of land development process requirements, regulatory compliance, and enforce programs to ensure the proper operation and maintenance of controls after new or redevelopment is complete. This is achieved through ordinances, water quality regulations, and policies.

New development and redevelopment activities in the City of Austin’s planning jurisdiction are subject to internal review for compliance with water quality regulations of the Austin City Code. The Watershed Protection Department Strategic Plan seeks to carry out the mission of protecting the lives, property, and environment of our community by reducing the impact of flooding, erosion, and water pollution. To facilitate the implementation of this plan, DSD ensures the review of site development plan applications, subdivision plans, and proposed utility projects for compliance with the water quality regulations of the City’s land development code.

During the FY21 reporting period, the following activities were accomplished:

 MCM 2 Post-Construction SCMs FY 21 <i>Areas of New Development and Significant Redevelopment</i>				
Activity/BMP	Quantifiable Target	Achievement	Completion	Department
Subdivision application review	Review 100% of applications received	395 Subdivision applications reviewed	September 30, 2021	DSD
Site plan and school plan application review	Review 100% of applications received	1668 Site plan and school plan applications reviewed	September 30, 2021	DSD
General Permit application review	Review 100% of applications received	492 General Permit applications reviewed	September 30, 2021	DSD

Additional details or accomplishments of the program

The conversion of land from its natural state or from agricultural use to urban use accelerates the processes of erosion and sedimentation. These negatively impact the city's drinking water supply, aquatic life, and the recreational resource provided by them. The City of Austin's Code and Criteria provide for protection of land and water resources, minimize the adverse effects of erosion and sedimentation, and enhance stormwater quality.

Proposed SWMP changes for the next reporting year


No changes are being proposed to the SWMP for this program.

Housing and Planning Department (HPD)

Status of Implementation and Compliance

HPD is responsible for most comprehensive planning activities, including ongoing planning support in areas such as land use inventories, mapping, and analysis; population and demographic forecasting; neighborhood planning; and transportation planning. HPD staff review zoning cases.

During the FY21 reporting period, the following activities were accomplished:

 MCM 2 Post-Construction SCMs FY21 <i>Areas of New Development and Significant Redevelopment</i>				
Activity/BMP	Quantifiable Target	Achievement	Completion	Department
Zoning application review	Review 100% of applications received	182 Zoning applications reviewed	September 30, 2021	HPD

From October 1, 2020, to September 30, 2021, the City of Austin experienced a net growth of 13,561 persons to reach a total population of 982,148. This increase represents a 1.40% annual growth rate and is down from an annual increase of 1.76% from the previous year.

During the reporting period the net acres annexed were as follows:

- 67 acres full purpose (converted from limited purpose)
 - 0 acres limited purpose*
 - 67 total acreage added to the city limits in FY21
- * 0 acres of limited purpose were converted to full purpose

Additional details and accomplishments of the program

The zoning case management group processed 190 applications in FY21. Of this total, approximately 88% of staff recommendations were approved by Council.

Proposed SWMP changes for the next reporting year


No changes are being proposed to the SWMP for this program.

Watershed Protection Department (WPD)

Status of Implementation and Compliance

WPD reviews plans for construction of water quality controls over the Barton Springs Zone. Operating Permit applications are technically reviewed to determine compliance with City code and inspections are conducted during construction.

During the FY21 reporting period, the following activities were accomplished:

 MCM 2 Post Construction Stormwater Controls FY 21 <i>Areas of New Development and Significant Redevelopment</i>				
Activity/BMP	Quantifiable Target	Achievement	Completion	Department
Operating Permit Barton Springs Zone application review	Review 100% of applications received	12 applications reviewed	September 30, 2021	WPD

Additional details and accomplishments of the program

This is a new process that began in July of 2021. The BSZOP inspectors are now part of the official site plan review process to ensure proper design and functionality of the SCMs.

Proposed SWMP changes for the next reporting year

No changes are being proposed to the SWMP for this program.

ii. Regulatory Mechanism Evaluation

The City implements a thorough review of applications for development with dedicated staff that focus on protecting water quality and sensitive features.

In addition to regulations applied during the review process, multiple departments conduct inspections of construction sites, industrial facilities, private ponds, on-site septic facilities, and hazardous materials storage facilities. Inspections are also conducted in response to allegations of pollutant discharges or hazardous materials spills. All departments that implement these programs have mechanisms through code to initiate enforcement to achieve compliance.

Proposed SWMP changes for the next reporting year

No changes to the regulatory mechanism are required at this time.

iii. Stormwater Control Measures (SCMs)

(referred to in permit as “Flood Control Projects”)


WPD- Dam Safety

Status of Implementation and Compliance

WPD maintains an inventory of City owned dams and conduct inspections at each dam under the supervision of an engineer. WPD staff also participate in inspections with the TCEQ Dam Safety Program.

WPD has a robust inspection and maintenance program which plays an integral role in the City Asset Management Plan. During the comprehensive inspections of these facilities, maintenance items are identified by WPD inspection staff. The findings are turned into work orders to the Field Operations Division for repair or given to the Project Design and Delivery Division to implement an engineered solution.

During the FY21 reporting period, the following activities were accomplished:

 MCM 2 Post Construction Stormwater Controls FY 21 <i>Dam Safety</i>				
Activity/BMP	Quantifiable Target	Achievement	Completion	Department
Dam Safety Inspections	Inspect 33 TCEQ regulated dams under the supervision of a P.E.	33 Inspections conducted	September 30, 2021	WPD

Additional details and accomplishments of the program

Below are some program highlights in addition to inspecting all 33 TCEQ regulated dams on an annual basis.

- Created a priority field engineering project list to begin the process addressing dams with significant maintenance needs. Seven dams were included in project
- 10 Dams received general maintenance
- Conducted pre-storm recons for two major storm events ensuring inlets and outlets are free of debris and operated as designed.
- Began process of upgrading to real time monitoring for dams. Project was included in fiscal budget.
- CIP Projects: Mearns meadow, Duval West, Lincolnshire 1 & 2, Northwest Park, Old Lampasas
- TCEQ Audit: July 2021; no significant findings
- Updated all Emergency Action Plans for Dams

Proposed SWMP changes for the next reporting year

No changes are being proposed to the SWMP for this program.

WPD – Infrastructure Projects

Status of Implementation and Compliance


WPD assesses proposed WPD SCM infrastructure projects to ensure City code and criteria elements are met. Existing SCM facilities are evaluated for water quantity and quality retrofit opportunities.

The WPD considers retrofit projects to improve areas that were developed prior to modern regulations. These projects include retrofits to SCMs intended to reduce pollution, flooding, and prevent erosion caused by existing development. A specific schedule is not set for retrofit evaluations as it is done in conjunction with other planning processes.

Stormwater control facilities are evaluated by utilizing an existing asset condition assessment, reviewing maintenance records, and evaluating the following criteria:

- General size and layout
- Drainage area size and pollutant load
- Opportunities for BMP integration with existing features

During the FY21 reporting period, the following activities were accomplished:

 MCM 2 Post Construction Stormwater Controls - FY21 Infrastructure Projects				
Activity/BMP	Quantifiable Target	Achievement	Completion	Department
Evaluate multi-purpose functions in WPD infrastructure projects	The incorporation of multi-purpose functions (water quality, flood, erosion) will be evaluated in 100% of WPD watershed infrastructure projects.	Multi-purpose functions were evaluated in 100% of WPD infrastructure projects	September 30, 2021	WPD

Additional details or accomplishments of the program

In addition to evaluating all WPD’s drainage infrastructure Capital Improvement Program projects through the department’s Mission Integration and Prioritization process during the planning and preliminary phases to identify possibilities for including multi-purpose functions, WPD also completed construction of several projects in FY21.

Completed Project - Village at Western Oaks Water Quality Pond Repair Project



This project is located over the Edwards Aquifer Recharge Zone. The wet pond restoration included the removal of sediment and vegetation that had impacted the clay liner and the reconstruction of the liner and wet pond to meet current standards.

Other completed projects in FY21 include the following, all of which were evaluated in prior years during the planning and preliminary phases for incorporation of multi-function purposes:

- Waller Creek District - Waterloo Link - Waterloo Park
- Tannehill Creek - Airport Blvd/Highland Mall Regional Pond
- Williamson Creek - Battle Bend Neighborhood Water Quality Retrofit
- Waller Creek - Reznicek Field Water Quality Retrofit
- East Bouldin - Mary Street Storm Drain Relief System
- Williamson Creek - Bitter Creek Tributary Channel Rehabilitation
- East Bouldin - Stacy Lane Creek Bank Restoration
- Little Walnut Creek – Creek Erosion Mitigation at 8401 Bangor Bend
- Harvest Lane Pond Repair
- Curameng Pond Repair
- Lavendale Pond Repair
- Country Club West - 2706 Catalina Drive Channel Restoration Grade Control
- South Boggy - Taylor Estates Sec 1 Pond Outfall Repair
- Bear Creek - Olympic Heights West Pond Repair
- Waller Creek - Capitol Complex Storm Drain Improvements at San Jacinto

Proposed SWMP changes for the next reporting year


No changes are being proposed to the SWMP for this program.

c. MCM 3: Illicit Discharges Detection and Elimination

i. Illicit and Allowable Discharges

The Watershed Protection Department (WPD) receives approval requests for the discharge of non-stormwater discharges to the City MS4. WPD reviews each request and determines if it is an allowable non-stormwater discharge and if appropriate BMPs are planned for the discharge. The WPD may recommend additional BMPs and approves or denies the request for discharge.

During the FY21 reporting period, the following activities were accomplished:

 MCM 3 Illicit Discharge Detection & Elimination FY 21 <i>Non-Storm Water Discharges</i>				
Activity/BMP	Quantifiable Target	Achievement	Completion	Department
Non-Stormwater Discharge Review program	Respond to 100% of requests to discharge non-stormwaters to MS4.	13 Non-storm water discharge reviews 13 Non-stormwater discharge requests received	September 30, 2021	WPD

Proposed SWMP changes for the next reporting year

The allowable non-stormwater discharges section of the SWMP was amended in 2019. A list of illicit pollutant discharges is maintained in City Code. No changes are being proposed to the SWMP for this program.

ii. Detection and Elimination of Illicit Discharges

vi. MS4 Screening and Illicit Discharge Inspection Program

ix. Spill Prevention and Response

Watershed Protection Department (WPD)

Status of Implementation and Compliance

WPD maintains rapid response capabilities for the investigation of environmental emergencies. WPD also responds to non-emergency pollution complaints. Notification of spills are primarily received from the Austin Fire Department (AFD), citizen calls to the WPD Pollution Hotline or Austin 311, the Texas Commission on Environmental Quality (TCEQ), Travis County, referrals

from other WPD staff, and Austin Water. WPD staff are available to receive notification of spills 24 hours a day, every day of the year. WPD hotline and Austin 311 operates on a 24-hour basis, thus allowing for after-hours notification of environmental emergencies.

WPD has developed a categorization system for illegal discharges that are reported based on the severity of the incident and the potential to pollute surface water or storm water. The two incident categories are:

- *Priority Incidents* - which pose an immediate threat to water quality, and
- *Non-priority Incidents* - which do not pose an immediate threat to water quality.

WPD responded to:

- 401 priority incidents.
- 381 non-priority incidents.


WPD recovered:

- 6,145,739 gallons
- 438 cubic yards of pollutants

WPD detected and corrected:

- 1 illicit plumbing connection

During the FY21 reporting period, the following activities were accomplished:

 MCM 3 Illicit Discharge Detection & Elimination FY 21 <i>Spill Prevention and Response</i>				
Activity/BMP	Quantifiable Target	Achievement	Completion	Department
Spill Response program	Investigate 100% of observed or reported applicable accidental spills and illicit discharges that may enter the MS4.	782 Investigations conducted 24 Investigations conducted in the Barton Springs Recharge Zone (BSRZ) 782 Incident notifications received	September 30, 2021	WPD

Summary of enforcement actions

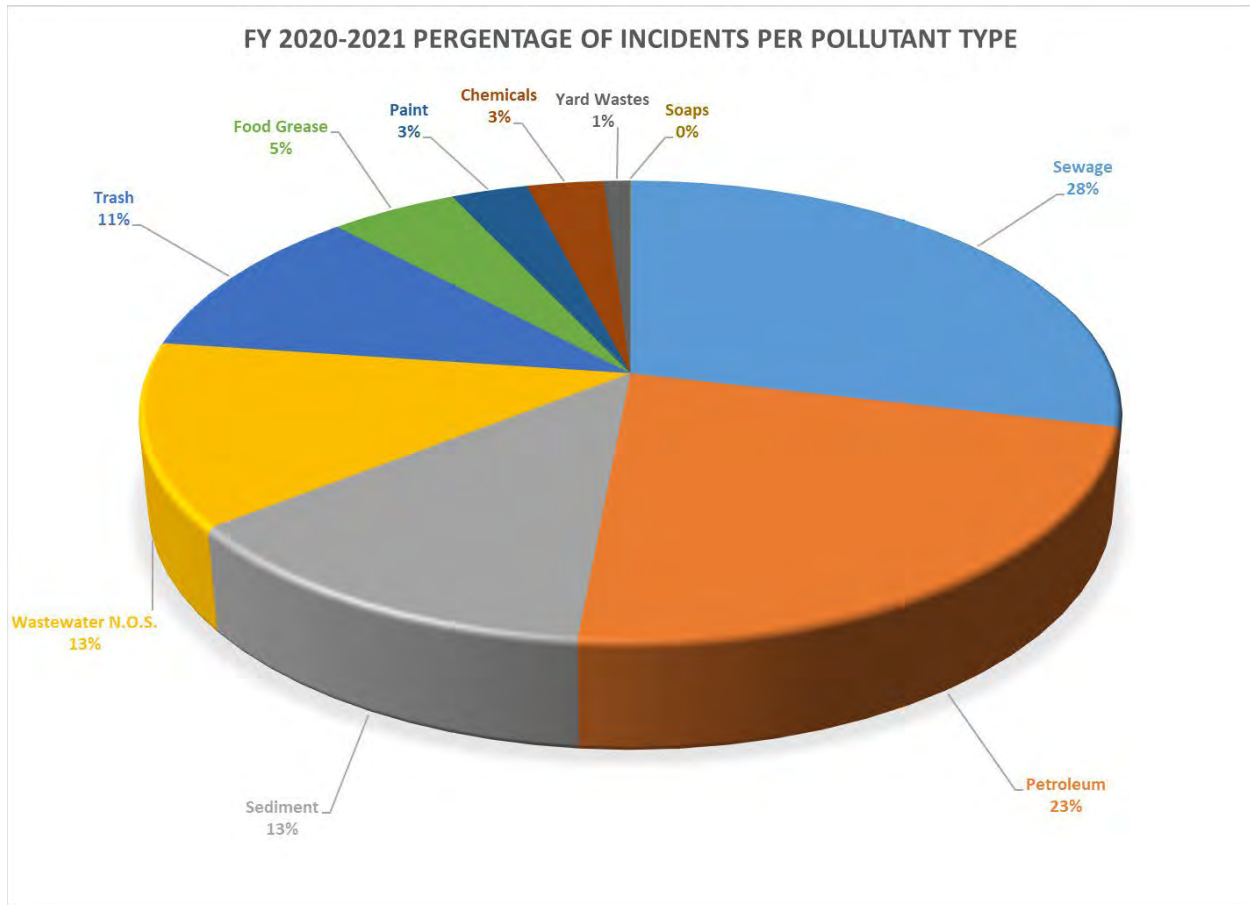
111 Notices of Violation issued

3 Citations issued

4 Enforcement actions over the BSRZ

9 Referrals to other enforcement agencies

Types of pollutants spilled during FY21.



Explanation of deficiencies

The total number of incidents was somewhat lower than average which was likely due to behavior changes due to the COVID-19 pandemic (less traffic, less businesses with in-person operations, less citizens out to observe and call about problems).

Additional details and accomplishments of the program

There were no interruptions in service during Winter Storm Uri and WPD addressed several significant illicit discharge events during the storm. Staff also assisted with the Austin/Travis

County Emergency Operations Center for various requests during the storm and the aftermath (welfare checks, distribution of water, assisting with logistics operations, etc).

WPD, AFD, and state partners at the TCEQ, participated in a drill coordinated by Magellan Midstream Partners, L.P. on Wednesday, June 16, 2021. The scope of the drill was a coordinated response to a pipeline failure resulting in a release of crude oil into Lady Bird Lake. The exercise focused on the initial response, protection, and containment measures to protect waterways and intakes, establishing command and incident objectives, and multi-agency/department coordination during a large-scale event.

Containment boom was deployed from the shoreline at Festival Beach in different configurations to simulate different types of responses (containment vs. recovery). The event successfully demonstrated the response capabilities of WPD, AFD and TCEQ and helped to identify the resources each of these entities can bring to an emergency response of this scale.

Photo 1. WPD and Magellan planning



Photo 2. WPD crews deploying boom



Proposed SWMP changes for the next reporting year


No changes are being proposed to the SWMP for this program.

AFD Special Operations

Status of Implementation and Compliance

AFD hazardous materials response is conducted by the Special Operations Division. The Special Operations Division specializes in maintaining response capabilities to hazardous material spills or other incidents that may endanger human health and safety within the City limits. AFD works closely with WPD to implement controls during an emergency to reduce the discharge of pollutants from entering a storm sewer conveyance or water body.

During the FY21 reporting period, the following activities were accomplished:

 MCM 3 Illicit Discharge Detection & Elimination FY 21 <i>Spill Prevention and Response</i>				
Activity/BMP	Quantifiable Target	Achievement	Completion	Department
Hazardous Material Incident Response	Respond to 100% of reported incidents	Responded to 87,308 incidents 126 Incidents were at facilities with AFD Hazardous Material Permits	September 30, 2021	AFD

Proposed SWMP changes for the next reporting year

No changes are being proposed to the SWMP for this program.


iv. Overflows and Infiltration

Wastewater Pipelines

Status of Implementation and Compliance

The Austin Water Utility Department (AW) is responsible for maintaining the integrity of the wastewater collection system to prevent the infiltration or seepage of wastewater into the storm sewer system and waterways. This task is accomplished by using flow monitoring, television inspection, smoke testing, dye testing, creek surveys associated with sewer line crossings, cleaning sewer lines, and working with the Watershed Protection Department (WPD) to determine the location and sources of seepage, exfiltration, and infiltration.

During the FY21 reporting period, the following activities were accomplished:

 MCM 3 Illicit Discharge Detection and Elimination FY21 Overflows and Infiltration - Wastewater Pipelines				
Activity/BMP	Quantifiable Target	Achievement	Completion	Department
Respond to wastewater emergencies	Respond to overflow emergencies within 1 hour 95% of the time.	427 Emergency response incidents 89.71 % of emergencies responded to within 1 hour	September 30, 2021	AW
Clean wastewater lines	Approximately 1,300,000 linear feet	1,390,365 linear feet cleaned	September 30, 2021	AW
TV inspect and score gravity collection lines	Approximately 1,300,000 linear feet	1,675,179 linear feet inspected	September 30, 2021	AW
Inspect manholes to ascertain integrity	Inspect 2,800 manholes	3,133 manholes inspected	September 30, 2021	AW
Smoke Testing	200,000 linear feet	493,885 linear feet tested	September 30, 2021	AW
Inspect City Owned Lift Stations	Inspect 100% of City lift stations	133 City Lift stations 100 % inspected weekly	Weekly	AW
Televise the collection system located within the EARZ	Televise 100% of the collection system in the EARZ	Approximately 25% televised.	September 30, 2021 5-year cycle complete in 2024	AW

Explanation of deficiencies

During Winter Storm Uri, driver safety took precedence over response time. It was impossible to get to all calls in a safe manner and therefore crews went when travel was safe. In addition, 311 and AW dispatch was overwhelmed with calls, delaying the transfer of calls to AW field crews. These combined obstacles lowered the wastewater emergency response time of 95% within 1 hour to 89.71%.

Proposed SWMP changes for the next reporting year

The City is anticipating a Notice of Deficiency from the TCEQ. The emergency response time goal will be updated upon responding to the TCEQ. Upon further discussion following the circumstances of Winter Storm Uri, it was determined that the goal should be lowered in anticipation of extreme weather events.


On-Site Sewage Facilities (OSSFs)

Status of Implementation and Compliance

AW is responsible for the regulation of OSSFs located within the City of Austin's full purpose jurisdiction and limited purpose annexation areas where health and safety codes apply.

The Texas Commission on Environmental Quality (TCEQ) has granted AW the authority to implement and enforce the OSSF regulations outlined in Title 30 of the Texas Administrative Code (TAC) Chapter 285. The focus of the program is to abate and/or prevent pollution and protect public health from the use of inadequate and/or failing private sewage facilities.

During the FY21 reporting period, the following activities were accomplished:

 MCM 3 Illicit Discharge Detection and Elimination FY21 Overflows and Infiltration - Septic Systems				
Activity/BMP	Quantifiable Target	Achievement	Completion	Department
OSSFs Inspected (development driven)	Complete construction inspections within 24 hours (or next business day) of request	67 inspections conducted within 24 hours/next business day of requests made	September 30, 2021	AW
OSSFs Permitted (development driven)	Issued permits within 30 calendar days of receiving a complete application	25 permits issued within 30 days of complete application. 6 permits extended per Mayor's Orders to mitigate COVID-19 impacts.	September 30, 2021	AW
Investigation and Enforcement Actions (customer driven)	Complete investigations within 24 hours (or next business day) of receiving a customer complaint or becoming aware of a potential violation	Two investigations conducted within 24 hours/next business day of notification.	September 30, 2021	AW
Investigation of illegal discharges (customer driven)	Complete investigations within 24 hours (or next business day) of receiving a customer complaint or becoming aware of a potential violation	Two investigations conducted within 24 hours/next business day of notification	September 30, 2021	AW

Summary of enforcement actions

One Notice of Violation issued

Explanation of deficiencies

Excepting health and safety violations, all enforcement actions were suspended during the COVID-19 pandemic.

Additional details and accomplishments of the program

During the reporting period, 38 OSSFs were abandoned, and service was connected to the City's wastewater collection system. Nine septic tanks were abandoned in preparation for development or because they were no longer functioning as septic tanks.

Proposed SWMP changes for the next reporting year


No changes are being proposed to the SWMP for this program.

v. Household Hazardous Waste & Used Motor Vehicle Fluids

Status of Implementation and Compliance

The Austin Resource Recovery (ARR) Department operates a Recycle and Reuse Dropoff Center (RRDOC) (formerly known as the Household Hazardous Waste Center) serving residents of Austin and Travis County. The RRDOC is a permanent facility offering services throughout the week. ARR also assists customers who require home pickups or other accommodations. Participation levels have increased from 450 households at the initial event to 28,866 households serviced in Fiscal Year 2021 (FY21). The operation of the RRDOC provides a location for proper disposal to reduce occurrences of illegal dumping. Approximately 1,993,409 pounds of household hazardous waste were diverted from City municipal waste streams in FY21.

During the FY21 reporting period, the following activities were accomplished:

 MCM 3 Illicit Discharge Elimination and Detection FY21 <i>Household Hazardous Waste & Used Motor Vehicle Fluids</i>				
Activity/BMP	Quantifiable Target	Achievement	Completion	Department
Remove oil from waste stream	Accept 100% of used residential motor oil dropped off at facility	98,783 pounds of waste oil and 1,650 pounds of oil filters recycled	September 30, 2021	ARR
Remove hazardous materials from waste stream	Accept 100% of residential hazardous waste dropped off at the facility	1,993,409 pounds of hazardous waste accepted	September 30, 2021	ARR
Offer HHW collection services to City of Austin residents	Serve 100% of Austin residents that schedule an appointment for drop off HHW	26,835 Austin households participated in drop-off or pick-up services	September 30, 2021	ARR

Additional items accepted for disposal

- Disposed of 654,691 pounds of flammable materials.
- Disposed of 50,394 pounds of corrosive materials.
- Recycled 341,611 pounds of materials, this does not include paint.
- Recycled 121,148 pounds of paint.

Explanation of deficiencies

When City and County health professionals declared Austin/Travis County at Stage 5 of the pandemic response, the RRDOC was closed to the public. At that time, operations were shifted to at-home collection of HHW only. This resulted in a dramatic reduction of tonnage received and processed.

Additional details or accomplishments of the program

The RRDOC will be piloting a program in the latter half of FY 2022 to provide a door-to-door pick up service of household hazardous waste. This will help address the issue of the RRDOC being in Southeast Austin, away from the growing population in Northwest Austin. Additional staff and equipment will be brought onboard to complete this pilot program. The pilot will provide data to be used to help determine the most efficient method of collecting Household Hazardous Waste for the City of Austin and its residents.

Proposed SWMP changes for the next reporting year

No changes are being proposed to the SMWP.

vii. TPDES MSGP NOI Facilities

Regulated Entity Name	Location	Primary SIC	Second SIC	ID
Austin Metal& Iron	1000 E 4th St Austin Tx 78702 3833	5093	N/A	TXR05AL22
The South Terminal At ABIA	10000 Logistics Ln Austin Tx 78719 9812	4581	N/A	TXR05DH33
Capitol Aggregates Main Plant	1001 Ed Bluestein Blvd Austin Tx 78721 3519	3273	4231	TXR05FF57
State Aircraft Pool Board At Austin Bergstrom International Airport	10335 Golfcourse Rd Austin Tx 78719 2366	4581	N/A	TXR05EW81
Southside Storage	1111 Bastrop Hwy Austin Tx 78742 0000	5015	N/A	TXR05FJ14
Samsung Austin Semiconductor	12100 Samsung Blvd Austin Tx 78754 1903	3674	N/A	TXR05M224
Fifth Generation	12101 Moore Rd Austin Tx 78719 9769	2085	N/A	TXR05DZ46
AAA Cooper Transportation	1215 W Wells Branch Pkwy Pflugerville Tx 78660 3149	4231	4213	TXR05AU44
OSSF@ 12200 Carl Rd In Creedmoor	12200 Carl Rd Creedmoor Tx 78610 2184	4953	N/A	TXR05U149
Textruss	12201 Dorsett Rd Austin Tx 78727 5817	2439	N/A	TXR05P189
TXI - Volente Ready Mix	12210 Volente Rd	3273	N/A	TXR05DF64
Austin Facility	12501 Research Blvd Austin Tx 78759 2220	3679	N/A	TXR05BQ41
Marshall Ford Marina	12816 Park Dr Austin Tx 78732 1840	4493	N/A	TXR05BI26
South Austin Regional WWTP	13009 Fallwell Ln Del Valle Tx 78617 2829	4952	N/A	TXR05FD21
Ozarka Nestle Waters	16420 N Highway 35 Austin Tx 78728	4214	N/A	TXR05CP78
Hornsby Bend Biosolids Plant	2210 S Fm 973 Austin Tx 78725 7103	4959	N/A	TXR05FD20
Austin Bergstrom International Airport ABIA	2716 Spirit Of Texas Dr Austin Tx 78719 2353	4512	4581	TXR05BM66
Austin Bergstrom International Airport ABIA	2716 Spirit Of Texas Dr Austin Tx 78719 2353	4581	N/A	TXR05N459
Capital Metro Transit Authority	2910 E 5th St Austin Tx 78702 4817	4111	N/A	TXR05ES30
Aircraft Service International	3324 Spirit Of Texas Dr Austin Tx 78719 2356	5171	N/A	TXR05CU77
Freescale Semiconductor Ed Bluestein Site	3501 Ed Bluestein Blvd, Austin, Tx	3674	N/A	TXR05FI03

vii. TPDES MSGP NOI Facilities

America West Airlines At Austin-Bergstrom International Airport	3600 Presidential Blvd Austin Tx 78719 2363	4581	N/A	TXR05ED51
America West Airlines At Austin-Bergstrom International Airport	3600 Presidential Blvd Austin Tx 78719 2363	4512	N/A	TXR05AS06
America West Airlines At Austin-Bergstrom International Airport	3600 Presidential Blvd Austin Tx 78719 2363	4512	N/A	TXR05DJ99
America West Airlines At Austin-Bergstrom International Airport	3600 Presidential Blvd Austin Tx 78719 2363	4512	N/A	TXR05FJ33
America West Airlines At Austin-Bergstrom International Airport	3600 Presidential Blvd Austin Tx 78719 2363	4512	N/A	TXR05DM18
America West Airlines At Austin-Bergstrom International Airport	3600 Presidential Blvd Austin Tx 78719 2363	4512	N/A	TXR05N939
America West Airlines At Austin-Bergstrom International Airport	3600 Presidential Blvd Austin Tx 78719 2363	4512	N/A	TXR05N942
Certified Aviation Services-AUS	3600 Presidential Blvd Ste 2775d Austin Tx 78719 2363	4581	N/A	TXR05EM90
Austin Bergstrom International Airport	3600 Presidential Blvd Ste 304 Austin Tx 78719 2314	4512	N/A	TXR05CJ55
DGS at AUS	3600 Presidential Blvd Ste 509 Austin Tx 78719 2511	4581	N/A	TXR05FE38
ICU Medical	3900 Howard Ln Austin Tx 78728 6515	2834	3081	TXR05ES81
Austin Aero Jet Center At Austin Bergstrom International Airport	4309 Emma Browning Ave Austin Tx 78719 3327	4581	N/A	TXR05CZ25
Bergstrom Airmotive At Austin Bergstrom International Airport	4321 Emma Browning Ave Austin Tx 78719 3337	4581	N/A	TXR05N535
BMC West	4501 Burleson Rd Austin Tx 78744 1203	2439	2431	TXR05Y950
Amazoncom Services Dau1	4616 W Howard Ln Ste 600 Austin Tx 78728 6300	4225	N/A	TXR05FE57
Delta Millworks	4701 E 5th St Austin Tx 78702 5033	2421	2851	TXR05DY19
Longhorn International Trucks	4711 E 7th St Austin Tx 78702 5016	4111	N/A	TXR05EX07
Million Air Austin	4801 Emma Browning Ave Austin Tx 78719 3303	4581	N/A	TXR05EY68

vii. TPDES MSGP NOI Facilities

Texcon Wholesale	4906 Burleson Rd Austin Tx 78744 1212	5171	N/A	TXR05BU96
Cen-Tex Plating	509 E Saint Elmo Rd Austin Tx 78745 1223	3471	N/A	TXR05CH03
Capital Metro	509 Thompson Ln Austin Tx 78742	4011	N/A	TXR05FO55
Metro Access Capital Metro	509 Thompson Ln Austin Tx 78742 2425	4111	N/A	TXR05FE08
Austin Aaf	5102 Emma Browning Ave Del Valle Tx 78617 3647	4581	9711	TXR05U007
Spansion Austin Facility	5204 E Ben White Blvd Austin Tx 78741 7306	3674	N/A	TXR05U307
Capital Concrete Products	5264 Highway 71 E Del Valle Tx 78617 3223	3272	N/A	TXR05FN13
Amazon Com Services Hau1	5811 Trade Center Dr Bldg 10 Austin Tx 78744 1311	4225	N/A	TXR05FG34
Freescale Semiconductor William Cannon Site	6501 W William Cannon Dr, Austin, Tx	3674	N/A	TXR05DW58
Brenntag Manor Warehouse	6800 Lee Manor Cv Manor Tx 78653 3457	4225	N/A	TXR05BW69
New Dairy Texas	71 Strandtman Cv Austin Tx 78702 5100	2026	3085	TXR05ER63
Commercials Metals Austin	710 Industrial Blvd Austin Tx 78745 1265	5093	N/A	TXR05CY89
Walnut Creek Wwtp	7113 Fm 969 Rd Austin Tx 78724 6006	4952	N/A	TXR05FD22
Apac Austin Hot Mix Plant	713 Linger Lane Austin Tx 78721	2951	N/A	TXR05FF43
Spt - Linger Lane Site	713 Linger Ln Austin Tx 78721 3608	2951	N/A	TXR05AE11
Drilling Supply And Mfg	7301 Hwy 183 S Austin Tx 78744 7831	3545	N/A	TXR05DI63
Break It Down	7400 Fm 969 Austin Tx 78724 6101	5093	N/A	TXR05EP46
WPM	7603 Dee Gabriel Collins Rd Austin Tx 78744 6011	1442	3295	TXR05FO13
Falcon Structures	7717 Gilbert Rd Manor Tx 78653 5468	3448	N/A	TXR05DP42
Sun Coast Resources	7759 Johnny Morris Rd Austin Tx 78724 2903	5171	5172	TXR05FB79
Lkq Self Service Auto Parts Austin	7900 S Congress Ave Austin Tx 78745 6641	5015	N/A	TXR05FG69
Decker Creek Power Plant	8003 Decker Ln Austin Tx 78724 3015	4911	N/A	TXR05CX79

vii. TPDES MSGP NOI Facilities

Austin Pipe	801 Airport Blvd Austin Tx 78702 4105	3272	N/A	TXR05AG12
Con-Way Express	8101 Bagby Dr Austin Tx 78724 5197	4213	N/A	TXR05K371
Zapalac Reed Construction Techridge 4.2	820 W Howard Ln Austin Tx 78753 9708	3089	N/A	TXR05BE54
Averitt Express Austin Service Center	8201 Bagby Dr Austin Tx 78724 5184	4213	N/A	TXR05EK87
Sachem	821 Woodward St Austin Tx 78704 7418	2869	N/A	TXR05DB46
Palm Harbor Homes	830 Bastrop Hwy S Austin Tx 78741 3646	2451	N/A	TXR05AQ15
Gardner Metal Recycling	8408 S Congress Ave Austin Tx 78745 7310	5093	N/A	TXR05CD15
Austin Terminal	8601 Tuscany Way Austin Tx 78754 4720	4213	N/A	TXR05BU78
8800 Hergotz Site	8800 Hergotz Ln Austin Tx 78742 1606	1429	N/A	TXR05CP09
Ergon Asphalt & Emulsions Austin Tx	8803 N Mopac Expy Austin Tx 78759 7445	2951	N/A	TXR05Y516
Hergotz Crusher	8811 Hergotz Ln Austin Tx 78742 1605	1442	3273	TXR05FF53
Johnny Morris Bulk Plant	9000 Johnny Morris Rd Austin Tx 78724 2001	5171	N/A	TXR05EM61
Roadway Express T522	9018 Tuscany Way Austin Tx 78754 4730	4213	N/A	TXR05AM31
Ups Austin Hub	9020 Tuscany Way Austin Tx 78754 4730	4215	4212	TXR05O045
Alpha Granite	915 W Howard Ln Austin Tx 78753 1009	3281	N/A	TXR05DJ36
Fed-Ed At Austin-Bergstrom International Airport	9301 Cargo Ave Austin Tx 78719 2305	4513	N/A	TXR05DD60
Balcones Recycling Materials Recovery Facility	9301 Johnny Morris Rd Austin Tx 78724 1523	5093	N/A	TXR05BP20
Capital Metro Transportation Authority North Operations & Maintenance Facility	9315 Mcneil Rd Austin Tx 78758 5221	4111	N/A	TXR05DE23
Worldwide Flight Services At Abia	9400 Freight Ln Ste 1 Austin Tx 78719 2307	4581	4512	TXR05DR99
Ias Logistics Dfw DbA Pinnacle Logistics	9400 Freight Ln Ste A Austin Tx 78719 2301	4226	N/A	TXR05FB07
Aircraft Service International Group	9401 Cargo Ave # 200 Austin Tx 78719	4581	N/A	TXR05FD91

vii. TPDES MSGP NOI Facilities

Dhl Express Aus	9401 Cargo Ave Austin Tx 78719 2352	4215	N/A	TXR05EA07
Dhl Express Aus	9401 Cargo Ave Austin Tx 78719 2352	4513	4215	TXR05O021
Primeflight At Aus	9401 Cargo Ave Ste 300 Austin Tx 78719	4581	N/A	TXR05FJ45
Ground Services International Incorporated	9401 Cargo Ave Ste 400 Austin Tx 78719	4581	N/A	TXR05FO30
Alejandro D Diaz	9501 Cargo Ave Ste 160 Austin Tx 78719	4581	N/A	TXR05EV47
Aus Stslm	9501 Cargo Ave Ste 300 Austin Tx 78719	4581	N/A	TXR05FH95
Wright Recycling, Llc	9513 Brown Ln Austin Tx 78754	5093	N/A	TXR05FO46
Austin Coca Cola Bottling	9600 Burnet Rd Austin Tx 78758 5214	4213	N/A	TXR05ET31
Applied Materials	9700 E Us Highway 290 Austin Tx 78724 1102	3559	N/A	TXR05U070
Encore Orthopedics	9800 Metric Blvd Austin Tx 78758 5445	3842	N/A	TXR05EJ40
Frito Lay	9807 Middle Fiskville Rd Austin Tx 78753 3831	4213	N/A	TXR05BD19
Central Texas Refuse	Site Is Located Approximately .75 Miles East Of The Intersection Of Us 183 And Fm 812 On The North Side Of Fm 812.	4212	N/A	TXR05EP54
Amazoncom Services Dau1 1c	The Site Is Made Up Of Leased Parking Areas From The Facility Located At 201 West Howard Lane	4225	N/A	TXR05FM45

vii. TPDES MSGP NEC Facilities

 Regulated Entity Name	Location	Primary SIC	Second SIC	ID
Austin Independent School District	7200 Bluff Springs Rd Austin Tx 78744	4151	N/A	TXRNEAD24
Resale Resource	10200 McKalla Pl # 200 Austin Tx 78758	5093	N/A	TXRNEAE81
Canon Nanotechnologies	1807 W Braker Ln Ste C100 Austin Tx 78758	3559	N/A	TXRNEAG27
Magic Leap Austin	9801 Metric Blvd Ste 100 Austin Tx 78758	3827	N/A	TXRNEAJ47
Us Postal Service Vehicle Maintenance Facility	900 Blackson Ave Austin Tx 78752	4311	N/A	TXRNEAK09
Federal Express MMR	2001 Howard Ln Austin Tx 78728	4215	N/A	TXRNEAM75
Ambion	2130 Woodward St Ste 200 Austin Tx 78744	2836	N/A	TXRNEAR94
Texas Disposal System Eco Depot	4001 Ranch Rd 620 Austin Tx 78767	4212	N/A	TXRNEAX12
Independence Brewing	3913 Todd Ln Austin Tx 78744	2082	N/A	TXRNEAZ88
Specialty Coating Systems Austin Site	1130 Rutherford Ln Ste 260 Austin Tx 78753	3999	N/A	TXRNEBA27
Psi Urethanes	10503 Metropolitan Dr Austin Tx 78758	3089	N/A	TXRNEBB37
Emergent Group	9601 Dessau Rd Ste 103 Austin Tx 78754	5093	N/A	TXRNEBD67
Greenstream International Austin	8619 Wall St Ste 620 Austin Tx 78754	5093	N/A	TXRNEBE11
Reddy Ice Austin	7901 Springdale Rd Austin Tx 78724	2097	N/A	TXRNEBF50
Amazoncom Services Dau2	7000 Metropolis Dr Austin Tx 78744	4225	N/A	TXRNEBG26
TLMI	2111 W Braker Lane	3471	N/A	TXRNEBH49
Dunan Microstaq	4120 Freidrich Ln Ste 225 Austin Tx 78744	3629	N/A	TXRNEBH51
Austin Liquid Waste Processing Facility	828 Linger Ln Austin Tx 78721	4952	4953	TXRNEBI15
Atx Global Trading	4125 Felter Ln Lot 1 Austin Tx 78744	5093	5045	TXRNEBK47
Mv Transportation	624 N Pleasant Valley Rd Austin Tx 78702	4111	N/A	TXRNEBK53
DJO Surgical	9801 Metric Blvd Austin Tx 78758	3842	N/A	TXRNEBL88
Austin Campus	12515 Research Blvd Austin Tx 78759	3661	N/A	TXRNEBO15

vii. TPDES MSGP NEC Facilities

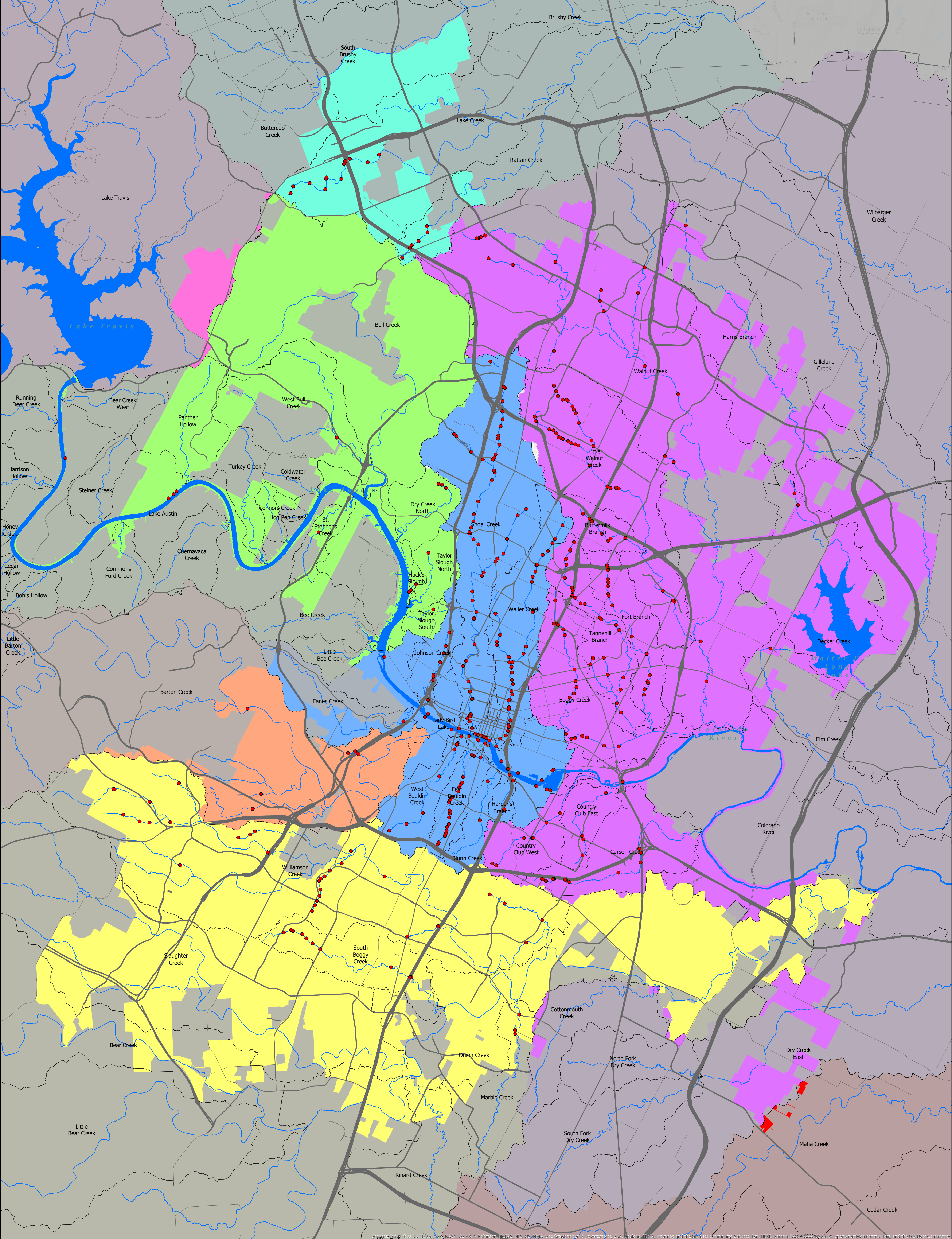
Thomas Reprographics	304 E 3rd St Austin Tx 78701	2759	N/A	TXRNEBO49
Burleson Road Facility	7019 Burleson Rd Austin Tx 78744	4953	N/A	TXRNEBP63
Minuteman Press	3007 Longhorn Blvd Ste 110 Austin Tx 78758	2752	N/A	TXRNEBP74
Old Dominion Freight Lines Austin Texas	6403 Decker Ln Austin Tx 78724	4213	N/A	TXRNEBQ63
Fedex Express AUSA	8233 Industry Way Austin Tx 78744	4215	N/A	TXRNEBR13
Canarchy Craft Brewery Collective	10420 Metric Blvd Ste 150 Austin Tx 78758	2082	N/A	TXRNEBR30
Prime Now Utx9	4616 W Howard Ln Ste 750 Austin Tx 78728	4225	N/A	TXRNEBR47
Ups Supply Chain Solutions	9400 Freight Ln Ste B Austin Tx 78719	4215	4212	TXRNEBR74
America West Airlines At Austin-Bergstrom International Airport	3600 Presidential Blvd Austin Tx 78719	4512	N/A	TXRNEBR96
Northwest Houston Armed Forces Reserve Center	5102 Emma Browning Ave Austin Tx 78719 3301	4231	N/A	TXRNEBT63
Fluence Bioengineering, Inc.	4129 Commercial Center Dr Ste 450 Austin Tx 78744	3646	N/A	TXRNEBV35
Digital Letterpress	1906 Miriam Ave Austin Tx 78722	2759	N/A	TXRNEP803
AISD Nelson Field	7105 Berkman Dr Austin Tx 78752	4151	8211	TXRNES300
Fedex Ground Shipping Center Austin	4117 McKinney Falls Pkwy Austin Tx 78744	4215	N/A	TXRNEW314
Tokyo Electron America	2400 Grove Blvd Austin Tx 78741	3559	N/A	TXRNEW740
Prographix	807 Stark St Austin Tx 78756	3679	N/A	TXRNEX381
Two Hills Studio	2706 S Lamar Blvd Austin Tx 78704	3446	N/A	TXRNEX647
Silicon Laboratories Austin	200 W Cesar Chavez St Austin Tx 78701	3674	N/A	TXRNEY880
City Of Austin Block 2	400 W Cesar Chavez St Austin Tx 78701	3674	N/A	TXRNEY881
Shoal Creek Business Park	8812 Shoal Creek Blvd Austin Tx 78757	5093	N/A	TXRNEZ195
Commemorative Brands	7211 Circle S Rd, Austin Tx 78745	3911	N/A	TXRNEY093

vii. TPDES Wastewater Facilities

<u>RN Number</u>	<u>Regulated Entity Name</u>	<u>Location</u>
RN104998729	101 COLORADO UNDERGROUND PARKING GARAGE	101 COLORADO ST AUSTIN TX 78701 4103
RN106738024	4801 SHAW LANE PLANT SITE	4801 SHAW LN AUSTIN TX 78744 3902
RN100519099	ALAMO CONCRETE PRODUCTS	2807 HOWARD LN AUSTIN TX 78728 7108
RN100249549	ALAMO CONCRETE PRODUCTS SOUTH PLANT	4200 TODD LN AUSTIN TX 78744 1113
RN103727301	AUSTIN BERGSTROM INTERNATIONAL AIRPORT ABIA	2716 SPIRIT OF TEXAS DR AUSTIN TX 78719 2353
RN101526226	AUSTINS COLONY WWTP	TRAVIS COUNTY
RN102095114	BALCONES WATER RECLAMATION PLANT	11207 SPICEWOOD PKWY AUSTIN TX 78750 3407
RN102075595	BARTON CREEK WEST WSC	5000 PLAZA ON THE LK AUSTIN TX 78746 1069
RN105233845	BLOCK 21	BOUNDED BY W 3RD ST TO THE NORTH, WEST 2ND ST TO THE SOUTH, GUADALUPE ST TO THE WEST AND LAVACA ST TO THE EAST
RN100518471	CAPITOL AGGREGATES MAIN PLANT	1001 ED BLUESTEIN BLVD AUSTIN TX 78721 3519
RN102290293	CENTEX MATERIALS OAK HILL	9706 SHALLOWFORD DR AUSTIN TX 78736 7780
RN100250273	CENTEX MATERIALS SOUTH PLANT	817 E SAINT ELMO RD AUSTIN TX 78745 1229
RN110754355	CITY OF AUSTIN PDC	6310 WILHELMINA DELCO DRIVE AUSTIN TX 78752
RN101522720	COMMANDERS POINT WWTF	14610 MANSFIELD DAM CT AUSTIN TX 78734 2064
RN101586188	CUSTOM-CRETE REDI-MIX TERRY-O LANE	4433 TERRY O LN AUSTIN TX 78745 2039
RN100219872	DECKER CREEK POWER PLANT	8003 DECKER LN AUSTIN TX 78724 3015
RN101059673	FLINT HILLS RESOURCES AUSTIN TERMINAL	9011 JOHNNY MORRIS RD AUSTIN TX 78724 2012
RN100843747	FREESCALE SEMICONDUCTOR ED BLUESTEIN SITE	3501 Ed Bluestein Blvd, Austin, TX
RN101179521	HILL COUNTRY SPRINGS	10019 S IH 35 AUSTIN TX 78747 1765
RN101522142	HUDSON HARBOR WWTP	ON HUDSON SHORE OF LAKE TRAVIS, APPROX 5 M NW OF THE INTERSECTION OF FM 620 & RM 2222
RN100952860	ICU MEDICAL	3900 HOWARD LN AUSTIN TX 78728 6515
RN110898467	LAKE HILLS CARWASH	1501 VILLAGE WEST DR AUSTIN TX 78733 1980
RN101918316	LAKEWAY INN & MARINA	1097 LOHMANS CROSSING RD LAKEWAY TX 78734 4459
RN102204542	LCRA OFFICE COMPLEX	3701 LAKE AUSTIN BLVD AUSTIN TX 78703 3503
RN100641653	LOST CREEK WWTP	6104 1/2 TURTLE POINT DR AUSTIN TX 78746 7244
RN102895232	OAK HILL CONCRETE BATCH PLANT	9704 SHALLOWFORD DR AUSTIN TX 78736 7780
RN100815232	PARK AT BARTON CREEK WWTF	APPROX 1000 FT SOUTH OF INTERSECTION OF LOOP 360 AND MOPAC TRAVIS COUNTY TEXAS
RN101495612	PLANT 1	4501 MCKINNEY FALLS PKWY AUSTIN TX 78744
RN100843283	RIVER PLACE MUNICIPAL UTILITY DISTRICT	111 CONGRESS AVE AUSTIN TX 78701 4050
RN100518026	SAMSUNG AUSTIN SEMICONDUCTOR	12100 SAMSUNG BLVD AUSTIN TX 78754 1903
RN107852659	SAWYER RANCH 33	3702 HILLBROOK DR AUSTIN TX 78731 4042
RN101607794	SOUTH AUSTIN REGIONAL WWTP	13009 FALLWELL LN DEL VALLE TX 78617 2829
RN111273116	SPRINGDALE GREEN	1011 SPRINGDALE RD AUSTIN TX 78721

vii. TPDES Wastewater Facilities

RN101520500	STONEBRIDGE HEALTH CENTER	TRAVIS
RN103898185	STONEWALL RIDGE SUBDIVISION WWTP	LOCATED IN THE STONEWALL RIDGE SUBDIVISION OFF OF STONEWALL RIDGE LANE APPROX 500 FT SW OF THE INTERX OF STONEWALL RIDGE LN & BEE CAVES RD
RN105331755	TAYLOR LANE WWTP	APPROX 3 MI EAST OF FM 973 APPROX 1 MI NORTH OF FM 969 AND APPROX 1.7 MI WEST OF BURLESON RD IN TRAVIS COUNTY
RN106340904	TEXAS PARKS AND WILDLIFE DEPARTMENT	4200 SMITH SCHOOL RD AUSTIN TX 78744 3218
RN102912862	TRAVIS COUNTY MUD 4 BARTON CREEK WWTP	LOCATED APPROX 5.5 MI SE OF THE INTX OF ST HWY 71 AND FM 2244 0.5 MI S OF BARTON CREEK IN TRAVIS COUNTY
RN103151825	TRAVIS COUNTY MUD 4 SOUTH WWTP	FACILITY IS LOCATED APPROXIMATELY 13000 FT WNW OF THE INTX OF MOPAC EXPRESSWAY LOOP 1 AMD LOOP 360 CAPITOL OF TEXAS HIGHWAYS
RN101607901	WALNUT CREEK WWTP	7113 FM 969 RD AUSTIN TX 78724 6006
RN103014577	WILD HORSE RANCH WWTP	FACILITY IS LOCATED APPROX 4 800 FEET EAST OF THE INTERSECTION OF BLUE BLUFF ROAD AND LINDEL LANE AND APPROX 7 200 FEET NORTH OF THE INTERSECTION OF BLOOR ROAD AND FARM TO MARKET ROAD 973 IN AUSTIN TRAVIS COUNTY TEXAS



City of Austin Stormwater Outfalls

Legend

- TPDES Stormwater Outfalls
- Major Roads
- Creeks
- Lakes
- COA Full Purpose Jurisdiction Boundary
- Watersheds

0 0.5 1 2 3 4 Miles

- TCEQ Segment 1429
- TCEQ Segment 1428
- TCEQ Segment 1403
- TCEQ Segment 1430
- TCEQ Segment 1427
- TCEQ Segment 1404
- TCEQ Segment 1244
- TCEQ Segment 1434

Selection Criteria

- 36 inches or greater
- Within 50 feet of a creek
- Within the Full Purpose Jurisdiction

Produced by WPD IT Management Staff
January 2020

GIS Disclaimer
This product is for informational purposes and may not have been prepared for or be suitable for legal, engineering, or surveying purposes. It does not represent an on-the-ground survey and represents only the approximate relative location of property boundaries.

This product has been produced by the City of Austin for the sole purpose of geographic reference. No warranty is made by the City of Austin regarding specific accuracy or completeness.

d. MCM 4. Pollution Prevention/Good Housekeeping for Municipal Operations

i. Pollution Prevention/Good Housekeeping Program

Inspection Program

Status of Implementation and Compliance

The Watershed Protection Department (WPD) screens a list of all City properties and facilities to identify and prioritize city locations that could potentially contribute pollutants in storm water runoff. Staff inspects these City properties and facilities on a rotational basis and provides storm water training upon request to staff in various city departments.

During the reporting period, the following activities were accomplished:

- Conducted thirteen site visits of City owned properties to verify compliance with storm water regulations.
- Assisted City of Austin Parks and Recreation staff with end-of-season swimming pool water discharges by testing the water to ensure complete removal of chlorine prior to releasing the water to area waterways.
- Assisted with special events; coordinating with event staff to identify appropriate BMP's and pollution prevention measures for each event.
- Conducted seven stormwater inspections at City of Austin Fleet Service Centers.

Proposed SWMP changes for the next reporting year

No changes are being proposed to the SMWP.

Training Program

Status of Implementation and Compliance

A Compliance Plan was approved by the TCEQ Austin Region Office on August 5, 2020, following a Notice of Violation documented by the TCEQ during an audit conducted in January 2020. Reporting year 20-21 (FY21) is Year 2 of the Compliance Plan and Permit Year 3.

Departments implementing training programs include:

- Austin Fire Department
- Austin Resource Recovery Department

- Austin Water Utility
- Austin-Bergstrom International Airport
- Fleet Services
- Parks and Recreation Department
- Public Works Department
- Watershed Protection Department

During the reporting period, Compliance Plan Year 2, the following activities were accomplished:

- Training team meeting held October 22, 2020.
- Verified key personnel within each department that will organize training
- Determined personnel that should take training in each department
- WPD provided departments with videos that may be utilized for training
- Verified and finalized training topics and methods with key personnel
- Verified and finalized training tracking methods with key personnel
- No training requests to WPD were made by other departments during this period

Proposed SWMP changes for the next reporting year

No changes are being proposed to the SMWP. The City will continue implementing the training plan.

ii. Structural Control Maintenance

Please refer to MCM2, Section a. MS4 Maintenance Activities.

iii. Waste Handling

The City of Austin continues to properly dispose of waste that is removed from the MS4 and other municipal operations. This includes waste from the maintenance of storm water structural controls, floatables removed, and accumulations in storm sewer pipes and drains.

Material removed from the maintenance of City storm water structural controls is taken to an authorized landfill. When maintaining closed systems such as storm sewer pipes and drains, WPD vacuum trucks remove material and transport it to a WPD maintenance facility where the

material is allowed to dewater in designated areas. The solids are taken to an authorized landfill.

ARR and PWD take all litter and debris picked up from the right of way and streets to an authorized landfill.

iv. Pesticide, Herbicide and Fertilizer Application


Status of Implementation and Compliance

The Integrated Pest Management (IPM) Program is a Citywide program that coordinates educational outreach activities and provides information to Texas Department of Agriculture licensed pesticide applicators, retail nurseries, the landscaping community, City land managers and staff, and the public to promote responsible pesticide, herbicide, and fertilizer management practices. The IPM Program is managed by WPD.

IPM plans are required to be submitted to WPD for review when one or more of the following conditions exist:

- as required in the land development review process
- when required by a City Board or City Council
- when land development occurs over the Barton Springs Zone
- when written into a development agreement
- on intensive landscape management sites such as athletic fields and golf courses

During the FY21 reporting period, the following activities were accomplished:

 MCM 4 Pollution Prevention and Good Housekeeping for Municipal Operations FY 21 <i>Pesticide, Herbicide, and Fertilizer Application</i>				
Activity/BMP	Quantifiable Target	Achievement	Completion	Department
IPM Plan Review	Review 100% of IPM plans submitted through the development review process.	83 plans reviewed 83 plans received	September 30, 2021	WPD
Distribute Grow Green educational information	10 locations	Distributed information at 53 locations	September 30, 2021	WPD
Educate Landscape Professionals	1 class	Class(es) held on 1/19/21; 1/21/21; 1/26/21; 1/28/21	September 30, 2021	WPD

Additional details and accomplishments of the program

- WPD Education staff distributed brochures and other IPM materials to the public, retailers, and City locations. When Covid restrictions did not allow in person deliveries, materials were mailed to partner sites.
- Pest-related questions from citizens are responded to with a phone call or an email.
- The WPD Education staff hosted a four-day virtual Grow Green/GSI training for landscape professionals on 1/19/21; 1/21/21; 1/26/21; 1/28/21
- Austin Water's Center for Environmental Research, a partnership of the City of Austin, The University of Texas at Austin, and Texas A&M University was not able to host the Texas Department of Agriculture Structural Pest Control Service's Austin area exams and classes in FY21 because the facility was closed due to Covid-19. The last in-person class at the CER was Feb 19, 2020.
- Collaborated with the Texas A&M AgriLife Extension, Travis County on a Texas Department of Agriculture continuing education units training with focus on urban pest issues including landscape pest management, herbicides, invasive brush control, minimizing pest pressures in turfgrass, turf diseases, oak wilt, and laws and regulations.
- Administered the internal IPM Program, providing guidance to various City departments related to pest management activities.

Proposed SWMP changes for the next reporting year

No changes are being proposed to the SWMP for this program.

v. Municipal Facilities List

Name	Address	Department
Balcones Water Reclamation	11207 Spicewood Parkway, Austin 78750	Austin Water (AW)
Brushy Creek Regional East WWTP	3939 Palm Valley Boulevard, Round Rock 78665	AW
BRA-LCRA Brushy Creek West WWTP	1114 East Austin Avenue, Round Rock 78664	AW
Dessau WWTP	1601 Fish Lane, Austin 78753	AW
Hornsby Bend BMP	2210 South FM 973, Austin 78725	AW
Lost Creek WRP	6104 1/2 Turtle Point Road, Austin 78746	AW
PDC	6310 Willhelmina Delco Drive, Austin 78752	AW
PDC 210	6310 Willhelmina Delco Drive, Austin 78752	AW
Pearce Lane WWTP	16050 1/2 Pearce Lane, Del Valle 78617	AW
River Place WRP	8825 Big View Drive, Austin 78730	AW
South Austin Regional WWTP	1017 Fallwell Lane, Del Valle 78617	AW
Taylor Lane WWTP	7535 Taylor Lane, Manor 78653	AW
Thoroughbred Farms WWTP	8520 Citation Avenue Austin 78719	AW
Walnut Creek WWTP	7113 FM 969 Austin 78724	AW
Wild Horse Ranch WWTP	10621 Blue Bluff Lane Manor 78653	AW
COA Transporter	625 E 10th Street, STE 315, Austin 78701	AW
Albert R David WTP	3500 West 35th St 78703	AW
Berl L Handcox, Sr. WTP	6800 N FM 620 78726	AW
Albert H Ulrich WTP	1000 Forest View Dr 78746	AW
Emma Long Metro Park WTP	1706 City Park Rd 78730	AW
Waller Creek Center	625 E 10th Street 78701	AW
Glen Bell Service Center	4907 S Industrial Dr 78744	AW
Govalle Occupational & Development Center	911 Linger Lane 78721	AW
Webberville Service Center	2600 Webberville Rd 78702	AW
Tim Louviere Service Center	6301 B Harold Ct 78721	AW
North Service Center	901 Koenig Lane 78756	AW
Chicon	411 Chicon, Austin	Watershed Protection Department (WPD)

v. Municipal Facilities List

Waller Creek Tunnel	500 E. 12 th St, Austin 78701	WPD
Harold Court	6301 Harold Court, Austin 78721(Bldg C,H,E)	WPD
E 5th	2001 E. 5 th St, 78702	WPD
Sherman Lane	901 Dalton Lane Austin 78742	WPD
Dalton Lane	901 Dalton Lane Austin 78742	Public Works Department (PWD)
Meinardus	4411-A Meinardus Drive Austin 78744	PWD
Harold Court	6301 Harold Court Austin 78721	PWD
Kramer Lane	2412 Kramer Lane Austin 78758	PWD
Hornsby Bend Biosolids Management Plant	2210 FM 973, Austin 78725	Austin Resource Recovery (ARR)
Closed FM 812 landfill	10108 FM 812, Austin 78719	ARR
RRDOC	3810 Todd Lane, Austin 78744	ARR
RRDOC	2514 Business Center Drive, Austin 78744	ARR
Todd Lane	4108 Todd Lane	ARR
FS0031	5507 Fm 2222 Rd, Austin 78731	Austin Fire Department (AFD)
FS0002	506 W M LK Blvd,Austin 78701	AFD
FS0007	201 Chicon St, Austin 78702	AFD
FS0030	1021 W Braker Ln, Austin 78758	AFD
FS0040	12711 Harrisglenn Dr, Austin 78753	AFD
FS0023	1330 E Rundberg Ln, Austin 78753	AFD
FS0035	5500 Burleston Rd, Austin 78744	AFD
FS0010	3009 Windsor Rd, Austin 78703	AFD
FS0015	829 Airport Blvd, Austin 78702	AFD
FS0043	11401 Escarpment Blvd, Austin 78749	AFD
FS0001	401 E 5th St, Austin 78701	AFD
FS0006	1705 S Congress Ave, Austin 78704	AFD
FS0011	1691 Kinney Ave, Austin 78704	AFD
FS0044	11612 Four Iron Dr, Austin 78613	AFD
FS0026	6702 Wentworth Dr, Austin 78724	AFD

v. Municipal Facilities List

FS0039	7701 River Place Blvd, Austin 78726	AFD
FS0027	5401 Mc Carty Ln, Austin 78749	AFD
FS0016	7000 Reese Ln, Austin 78757	AFD
FS0022	5309 E Riverside Dr, Austin 78741	AFD
FS0003	201 W 30th St, Austin 78705	AFD
FS0034	10041 Lake Creek Pkwy, Austin 78729	AFD
FS0036	500 Ralph Ablanedo Dr, Austin 78748	AFD
FS0019	5211 Balcones Dr, Austin 78731	AFD
FS0024	5811 Nuckols Crossing, Austin 78744	AFD
FS0029	3704 Deer Ln, Austin 78749	AFD
FS0014	4305 Airport Blvd, Austin 78723	AFD
FS0008	8989 Research Blvd, Austin 78758	AFD
FS0041	11205 Harris Branch Pkwy, Austin 78754	AFD
FS0004	1000 Blanco St, Austin 78703	AFD
FS0037	8700 W Sh 71, Austin 78735	AFD
FS0020	6601 Manchaca Rd, Austin 78745	AFD
FS0018	6369 Berkman Dr, Austin 78723	AFD
FS0033	9409 Bluegrass Dr, Austin 78759	AFD
FS0012	2109 Hancock Dr, Austin 78756	AFD
FS0045	9421 Spectrum Dr, Austin 78717	AFD
FS0042	2434 Cardinal Loop, Austin 78617	AFD
FS0028	2410 W Parmer Ln, Austin 78727	AFD
FS0025	5228 Duval Rd, Austin 78727	AFD
FS0009	4301 Speedway, Austin 78751	AFD
FS0038	10111 Anderson Mill Rd, Austin 78750	AFD
FS0032	2804 Montebello Rd, Austin 78746	AFD
FS0021	4201 Spicewood Springs Rd, Austin 78759	AFD
FS0005	1201 Webberville Rd, Austin 78721	AFD
FS0017	4128 S 1st St, Austin 78745	AFD
Service Center 05	714 East 8th Street, Austin 78701	Fleet Services

v. Municipal Facilities List

Service Center 06	1182 Hargrave St, Austin 78702	Fleet Services
Service Center 13	2412 Kramer Ln, Bldg A, Austin 78758	Fleet Services
Service Center 01	6301-A Harold Court, Austin 78721	Fleet Services
Service Center 08	4411-D Meinardus, Austin 78744	Fleet Services
Service Center 11	6301-J Harold Court, Austin Texas 78721	Fleet Services
Service Center 12	4108 Todd Lane, Austin Texas 78744	Fleet Services
Hielscher Tract Greenbelt	6801 La Crosse Ave., Austin 78739	Parks and Recreation Department
Tom Lasseter-South Lamar Neighborhood Park	3000 Del Curto Rd., Austin 78704	PARD
Walnut Creek Sports Park	7800 Johnny Morris Rd., Austin 78724	PARD
Edward Rendon Sr. Metro Park at Festival Beach	2101 Jesse E Segovia St., Austin 78702	PARD
Copperfield Neighborhood Park	1425 E Yager Ln., Austin 78753	PARD
Eastwoods Neighborhood Park	3001 Harris Park Ave., Austin 78705	PARD
Deer Park at Maple Run Preserve	4929 Davis Ln., Austin 78749	PARD
Manuel and Robert Donley Pocket Park	2301 Haskell St., Austin 78702	PARD
Brushy Creek Greenbelt	16533 Along Creek Cv. Austin 78717	PARD
Williams School Park	605 Blue Valley Dr., Austin 78748	PARD
North Star Greenbelt	11701 Tallow Field Way, Austin 78758	PARD
Montopolis Practice Fields	901 Vasquez St., Austin 78741	PARD
Murchison Pool	7022 Hart Ln., Austin 78731	PARD
Little Stacy Neighborhood Park	1500 Alameda Dr., Austin 78704	PARD
Gracywoods Neighborhood Park	12133 Metric Blvd., Austin 78758	PARD
Covert Park at Mount Bonnell	3800 Mount Bonnell Rd., Austin 78731	PARD
Lott Pocket Park	1180 Curve St., Austin 78702	PARD
Margaret Hoffman Oak Park	315 W Cesar Chavez St., Austin 78701	PARD
North Acres Greenbelt	1112 Hermitage Dr., Austin 78753	PARD
Mary Dawson Pocket Park	650 Dawson Rd., Austin 78704	PARD
Metz Neighborhood Park	2407 Canterbury St., Austin Texas 78702	PARD
Barwood Neighborhood Park	606 Barwood Prk., Austin 78753	PARD
Millennium Center	1156 Hargrave St., Austin 78702	PARD
Symphony Square	1101 Red River St., Austin 78701	PARD

v. Municipal Facilities List

Tanglewood Neighborhood Park	11409 Rustic Rock Dr., Austin 78750	PARD
Tarrytown Neighborhood Park	2106 Tower Dr., Austin 78703	PARD
Trailhead Neighborhood Park	10984 Boulder Ln., Austin 78726	PARD
Bauerle Ranch at Slaughter Creek Greenbelt	2700 Lynnbrook Dr., Austin 78748	PARD
Ron Rigsby Pocket Park	1110 Little Elm Park, Austin 78758	PARD
Harris Triangle	2409 Windsor Rd., Ausin, 78703	PARD
Burnett "Blondie" Pharr Tennis Center	4201 Brookview Rd. Austin 78722	PARD
Morris Williams Golf Course	3851 Manor Rd., Austin 78723	PARD
Old San Antonio District Park	12110 Old San Antonio Rd., Austin 78652	PARD
Oak Springs School Park	2806 Goodwin Ave., Austin 78702	PARD
Oertli Neighborhood Park	12613 Blaine Rd., Austin 78753	PARD
Oakwood Cemetery	1012 E 16th St., Austin 78702	PARD
Peace Point at Town Lake Metro Park	2200 S Lakeshore Blvd., Austin 78741	PARD
Mayfield Park	3805 W 35th St., Austin 78703	PARD
Norman School Park	3901 Tannehill Ln., Austin 78721	PARD
North Cat Mountain Greenbelt	6801 Cat Creek Trl., Austin 78731	PARD
Odom School Park	1001 Sahara Ave., Austin 78745	PARD
Onion Creek Greenbelt	7004 Onion Creek Dr., Austin 78744	PARD
Old Bakery and Emporium	1006 Congress Ave., Austin 78701	PARD
Onion Creek Metro Park	8652 Nuckols Crossing Rd., Austin 78744	PARD
Sendera Mesa Neighborhood Park	4717 Davis Ln., Austin 78749	PARD
Onion Creek Wildlife Sanctuary	4435 E SH 71, Austin 78617	PARD
Nicholas Dawson Neighborhood Park	704 W James St., Austin 78704	PARD
Cherrywood Pocket Park	1600 E 34th St., Austin 78722	PARD
Dottie Jordan Neighborhood Park	2803 Loyola Ln., Austin 78723	PARD
Gregg Hill Park at Shoal Creek Greenbelt	4105 Jefferson St., Austin 78731	PARD
Janet Long Fish Park @ Harris Branch Greenbelt	13840 Dessau Rd., Austin 78660	PARD
Duncan Neighborhood Park	900 W 9th St., Austin 78701	PARD
Givens District Park	3811 E 12th St., Austin 78721	PARD
A.B. Dittmar Neighborhood Park	1009 W Dittmar Rd., Austin 78748	PARD
Gaines Greenbelt	4800 S Mopac Expy., Austin 78735	PARD

v. Municipal Facilities List

Gustavo "Gus" L. Garcia District Park	1201 E Rundberg Ln., Austin 78753	PARD
Onion Creek Soccer Complex	5600 E William Cannon Dr., Austin 78744	PARD
Mary Ireland Graves Dougherty Arts Center	1110 Barton Springs Rd., Austin 78704	PARD
Ellen Higgins Pocket Park	2711 Cameron Loop, Austin 78745	PARD
Colorado/Walnut Greenbelt	8001 Delwau Ln., Austin 78725	PARD
Alamo Pocket Park	2100 Alamo St., Austin 78722	PARD
Andrews School Park	2303 Loyola Ln., Austin 78723	PARD
Austin's Colony Neighborhood Park	14501 Lippincott St. Austin 78725	PARD
Comal Pocket Park	300 Comal St., Austin 78702	PARD
Legend Oaks Neighborhood Park	7724 Escarpment Blvd., Austin 78749	PARD
Brush Square (O. Henry Museum)	409 E 5th St., Austin 78701	PARD
Oak View Neighborhood Park	10902 Oak View Dr., Austin 78759	PARD
Northwest Balcones Neighborhood Park	10225 Talleyran Dr., Austin 78750	PARD
Northwest Recreation Center	2913 Northland Dr., Austin 78731	PARD
Lucy Read School Park	7509 Silvercrest Dr., Austin 78757	PARD
North Oaks Neighborhood Park	820 Plaza Dr., Austin 78753	PARD
Ortega School Park	5308 Chico St., Austin 78721	PARD
Pecan Springs School Park	3312 Rogge Ln., Austin 78723	PARD
Hubert C. Schroeter Neighborhood Park	11701 Big Trl., Austin 78759	PARD
Downs Mabson Fields	2816 E 12th St., Austin 78702	PARD
Dove Springs District Park	5801 Ainez Dr., Austin 78744	PARD
Latta Branch Greenbelt	7910 Beckett Rd., Austin 78749	PARD
Lamar Senior Activity Center	2874 Shoal Crest Ave., Austin 78705	PARD
Kennemer Pool	1031 Payton Gin Rd., Austin 78758	PARD
Goat Cave Karst Nature Preserve	3900 Deer Ln., Austin 78749	PARD
Jimmy Clay Golf Course	5400 Jimmy Clay Dr., Austin 78744	PARD
J.J. Seabrook Greenbelt	2000 Pershing Dr., Austin 78723	PARD
Oakwood Annex Cemetery	1509 E MLK Jr Blvd., Austin 78702	PARD
Hancock Golf Course	811 E 41st St., Austin 78751	PARD
John Trevino Jr. Metro Park at Morrison Ranch	9501 FM 969 Rd., Austin 78725	PARD
Hall/Goodnight Planting Strip	6305 Hall St., Austin 78757	PARD

v. Municipal Facilities List

Shinoak Valley Greenbelt	3900 Dry Creek Dr., Austin 78731	PARD
Meadow Lea Pocket Park	7300 S Congress Ave., Austin 78745	PARD
East Bouldin Creek Greenbelt	901 Bouldin Ave., Austin 78704	PARD
Heritage Oaks Neighborhood Park	2100 Parker Ln., Austin 78741	PARD
Sir Swante Palm Neighborhood Park	200 N IH 35 Svrd SB, Austin 78701	PARD
Shoal Beach at Town Lake Metro Park	707 W Cesar Chavez St., Austin 78701	PARD
Evergreen Cemetery	3300 E 12th St., Austin 78721	PARD
Conley-Guerrero Senior Activity Center	808 Nile St., Austin 78702	PARD
Highland Neighborhood Park and Reznicek Fields	403 W St Johns Ave., Austin 78752	PARD
Dick Nichols District Park	8011 Beckett Rd., Austin 78749	PARD
Kendra Page Neighborhood Park	2203 Blue Meadow Dr., Austin 78744	PARD
Joslin Neighborhood Park	2106 Cimaron Trl., Austin 78745	PARD
Eilers (Deep Eddy) Neighborhood Park	401 Deep Eddy Ave., Austin 78703	PARD
Mabel Davis District Park	3427 Parker Ln., Austin 78741	PARD
Emma Long Metro Park	1600 City Park Rd., Austin 78730	PARD
Elizabeth Ney Museum	304 E 44th St., Austin 78751	PARD
South Boggy Creek Greenbelt	7701 Circle S Rd., Austin 78745	PARD
Southern Walnut Creek Greenbelt	6013 Loyola Ln, Austin 78724	PARD
Southland Oaks Neighborhood Park	3505 Green Emerald Ter., Austin 78739	PARD
Springbrook Park	1800 Picadilly Rd., Pflugerville, 78664	PARD
Waller Creek Greenbelt	703 E 6th St., Austin 78701	PARD
Walnut Creek Metro Park	12138 N Lamar Blvd, Austin 78758	PARD
Oakhill Neighborhood Park	5408 Southwest Pkwy., Austin 78735	PARD
Walsh Boat Landing	1600 Scenic Dr., Austin 78703	PARD
St. Edwards Greenbelt	7301 Spicewood Springs Rd., Austin 78750	PARD
Wooldridge Square	900 Guadalupe St., Austin 78701	PARD
Colorado River Park Wildlife Sanctuary	5827 Levander Loop, Austin 78702	PARD
Little Zilker Neighborhood Park	2016 Bluebonnet Ln., Austin 78704	PARD
Musket Valley Neighborhood Park	11605 Bachman Dr., Austin 78754	PARD
MLK Station Neighborhood Park	2907 E MLK Jr Blvd., Austin 78702	PARD

v. Municipal Facilities List

Georgian Acres Neighborhood Park	500 E Powell Ln., Austin 78753	PARD
Upper Bull Creek Greenbelt	7800 Spicewood Springs Rd., Austin 78759	PARD
Longview Neighborhood Park	7609 Longview Rd., Austin 78745	PARD
Colony Park District Park	7201 Colony Loop Dr., Austin 78724	PARD
Waller Beach at Town Lake Metro Park	30 East Ave., Austin 78701	PARD
Davis Hill Neighborhood Park	3402 Davis Ln., Austin 78745	PARD
Circle C Ranch on Slaughter Creek	6301 W Slaughter Ln., Austin 78739	PARD
Caswell Tennis Center	2312 Shoal Creek Blvd., Austin 78705	PARD
George Washington Carver Museum	1161 Angelina St., Austin 78702	PARD
Canyon Vista Pool	8455 Spicewood Springs Rd., Austin 78750	PARD
Buttermilk Branch Greenbelt	7501 Bethune Ave., Austin , 78752	PARD
Bull Creek District Park	6701 Lakewood Dr., Austin 78731	PARD
Louis René Barrera Indiangrass Wildlife Sanctuary	9138 Blue Bluff Rd., Austin 78724	PARD
Shoal Creek Greenbelt	2600 N Lamar Blvd., Austin 78705	PARD
East Boggy Creek Greenbelt	5609 Stuart Cir., Austin 78721	PARD
Silk Oak Neighborhood Park	3204 Silk Oak Dr., Austin 78748	PARD
Doss School Park	7013 Northledge Dr., Austin 78731	PARD
South Austin Island	2205 S Congress Ave., Austin 78704	PARD
Hill School Park	8405 Tallwood Dr., Austin 78759	PARD
South Austin Neighborhood Park	1100 Cumberland Rd., Austin 78704	PARD
International Shores at Town Lake Metro Park	1800 S Lakeshore Blvd., Austin 78741	PARD
Hartford Triangle	1605 Ethridge Ave., Austin 78703	PARD
Hartford Planting Strip	2516 Hartford Rd., Austin 78703	PARD
The Circle Greenbelt	1300 The Circle, Austin 78704	PARD
South Austin Tennis Center	1000 Cumberland Rd., Austin 78704	PARD
Zilker Metro Park	2100 Barton Springs Rd., Austin 78746	PARD
Mary Moore Searight Metro Park	907 W Slaughter Ln., Austin 78748	PARD
Haskell House	1705 Waterston Ave., Austin 78703	PARD
Heath Eiland and Morgan Moss BMX Skate Park	1213 Shoal Creek Blvd., Austin 78701	PARD
William H. Russell Karst Preserve	3705 Deer Ln., Austin , 78749	PARD

v. Municipal Facilities List

Beverly S. Sheffield Northwest District Park	7000 Ardath St., Austin 78757	PARD
Crestland Triangle	715 W Crestland Dr., Austin 78752	PARD
Barton Creek Wilderness Park	3918 S Mopac Expy Svrd SB, Austin 78746	PARD
Barton Creek Greenbelt	3753 S Capital of Hwy., Austin 78746	PARD
Barrow Nature Preserve	7515 Step Down Cv., Austin 78731	PARD
Michael Butler Park at Town Lake Metro Park	1000 Barton Springs Rd. Austin 78704	PARD
Big Walnut Creek Nature Preserve	9221 E US 290 Hwy EB, Austin 78724	PARD
City of Austin/YMCA North Austin Community Rec Center	1000 W Rundberg Ln., Austin 78758	PARD
Bellingham Meadows Greenbelt	7601 E Parmer Ln., Austin 78653	PARD
Palma Plaza Pocket Park	1524 Palma Plz., Austin 78703	PARD
St. John Pocket Park	889 Wilks Ave., Austin 78752	PARD
Wooten Neighborhood Park	1500 Dale Dr., Austin 78757	PARD
Walter E. Long Metro Park	6620 Blue Bluff Rd., Austin 78724	PARD
Waterloo Neighborhood Park	500 E 12th St., Austin 78701	PARD
Boggy Creek Greenbelt	1114 Nile St., Austin , 78702	PARD
Blunn Creek Nature Preserve	1200 St. Edwards Dr., Austin 78704	PARD
Blunn Creek Greenbelt	1901 East Side Dr., Austin 78704	PARD
West Austin Neighborhood Park	1317 W 10th St., Austin 78703	PARD
Wooldridge School Park	1410 Norseman Ter., Austin 78758	PARD
Wunneburger Neighborhood Park	11901 Old San Antonio Rd., Austin 78652	PARD
Yates Pocket Park	6015 Felix Ave., Austin 78741	PARD
Grand Meadow Neighborhood Park	8022 Thaxton Dr., Austin 78747	PARD
Heron Hollow Pocket Park	801 Payton Gin Rd., Austin 78758	PARD
Wells Creek Greenbelt	13120 Metric Blvd., Austin 78727	PARD
Barrington School Park	400 Cooper Dr., Austin 78753	PARD
Williamson Creek West Greenbelt	6310 Brush Country Rd., Austin 78749	PARD
Williamson Creek East Greenbelt	4618 E William Cannon Dr., Austin 78744	PARD
Barton Hills School Park	2009 Homedale Dr., Austin 78704	PARD
Battlebend Springs Neighborhood Park	121 Sheraton Ave., Austin 78745	PARD
Houston School Park	5506 Tallow Tree Dr., Austin 78744	PARD

v. Municipal Facilities List

Ridgeline Neighborhood Park	2701 S Lakeline Blvd., Austin 78613	PARD
Bartholomew District Park	5201 Berkman Dr., Austin 78723	PARD
Balcones District Park	12017 Amherst Dr., Austin 78759	PARD
Austin Recreation Center	1301 Shoal Creek Blvd., Austin 78701	PARD
Austin High Tennis Center	1717 W Cesar Chavez St., Austin 78703	PARD
Archstone Pocket Park	4308 Staggerbrush Rd., Austin 78749	PARD
Stephenson Nature Preserve & Outdoor Education Center	7501 Longview Rd., Austin 78745	PARD
Gillis Neighborhood Park	2410 Durwood St., Austin 78704	PARD
Marble Creek Greenbelt	6605 E William Cannon Dr., Austin 78744	PARD
Lewis Mountain Ranch Neighborhood Park	8206 Lewis Mountain Dr., Austin 78737	PARD
Brook Crest Neighborhood Park	5932 E Stassney Ln., Austin 78744	PARD
Central Maintenance Complex at Town Lake Metro Park	2525 S Lakeshore Blvd., Austin 78741	PARD
Shipe Neighborhood Park	4400 Avenue G, Austin 78751	PARD
Sparky Pocket Park	3701 Grooms St., Austin 78705	PARD
Slaughter Creek Greenbelt	10003 S 1st St., Austin 78748	PARD
Michael Butler Shores at Town Lake Metro Park	200 S Lamar Blvd., Austin , 78704	PARD
Auditorium Shores at Town Lake Metro Park	800 W Riverside Dr., Austin 78704	PARD
Springdale Neighborhood Park	1175 Nickols Ave., Austin 78721	PARD
Springwoods Neighborhood Park	9117 Anderson Mill Rd., Austin 78729	PARD
St. Elmo School Park	4312 S 1st St., Austin 78745	PARD
Tahoe Trail Pocket Park	5205 Tahoe Trl., Austin 78745	PARD
Steck Valley Greenbelt	8403 Adirondack Trl., Austin 78759	PARD
Swede Hill Pocket Park	907 E 14th St., Austin 78702	PARD
Old Moore's Crossing Neighborhood Park	7420 Apperson St., Austin 78617	PARD
South Austin Senior Activity Center	3911 Menchaca Rd., Austin 78704	PARD
James A. Garrison District Park	6001 Menchaca Rd., Austin 78745	PARD
Big Stacy Neighborhood Park	700 E Live Oak St., Austin 78704	PARD
Commons Ford Ranch Metro Park	614 N Commons Ford Rd., Austin 78733	PARD
Mary Frances Baylor Clarksville Pocket Park	1811 W 11th St., Austin 78703	PARD

v. Municipal Facilities List

Brentwood Neighborhood Park	6710 Arroyo Seco, Austin 78757	PARD
Agave Neighborhood Park	5900 Sendero Hills Pkwy., Austin 78724	PARD
Pickfair Pocket Park	10904 Pickfair Dr., Austin 78750	PARD
Piney Bend Neighborhood Park	8601 Piney Creek Bnd., Austin 78745	PARD
Kealing School Park	1500 Rosewood Ave., Austin 78702	PARD
Lower Bull Creek Greenbelt	7806 N Capital of Texas Hwy., Austin 78731	PARD
Parque Zaragoza Neighborhood Park	2608 Gonzales St., Austin 78702	PARD
Patterson Neighborhood Park	4200 Brookview Rd., Austin 78722	PARD
Cherry Creek Neighborhood Park	3403 Silk Oak Dr., Austin 78748	PARD
Maggie Boatright Area of the Bull Creek Greenbelt	6958 Spicewood Springs Rd., Austin 78759	PARD
Gaines Park at Barton Creek Greenbelt	3918 S Mopac Expy Svr., Austin 78746	PARD
Civitan Neighborhood Park	513 Vargas Rd., Austin 78741	PARD
Stratford Overlook Greenbelt	3006 Stratford Dr., Austin 78746	PARD
T.A. Brown Neighborhood Park	520 Northway Dr., Austin 78752	PARD
Colorado River Greenbelt	7503 Shelton Rd., Austin 78725	PARD
Mountain View Neighborhood Park	9000 Middlebie Rd., Austin 78750	PARD
Montopolis Neighborhood Park	1200 Montopolis Dr., Austin 78741	PARD
Vic Mathias Shores at Town Lake Metro Park	700 W Riverside Dr., Austin 78704	PARD
Westcreek Pocket Park	6044 Westcreek Dr., Austin 78749	PARD
Williamson Creek Central Greenbelt	5120 S 1st St., Austin 78745	PARD
West Bouldin Creek Greenbelt	1200 S 6th St., Austin 78704	PARD
Brownie Neighborhood Park	10000 Brownie Dr., Austin 78753	PARD
Caldwell Treaty Oak Park	507 Baylor St., Austin 78703	PARD
Davis/White Northeast Neighborhood Park	6705 Crystalbrook Dr., Austin 78724	PARD
Umlauf Sculpture Garden	605 Azie Morton Rd., Austin 78704	PARD
Norwood Tract at Town Lake Metro Park	1009 Edgecliff Ter., Austin 78704	PARD
Longhorn Shores at Town Lake Metro Park	60 S Pleasant Valley Rd., Austin 78741	PARD
Gaines Creek Neighborhood Park	4801 Republic of Blvd., Austin 78735	PARD
Gullett School Park	3105 Hunt Trl., Austin 78757	PARD
Lakeshore at Town Lake Metro Park	2200 S Lakeshore Blvd., Austin 78741	PARD

v. Municipal Facilities List

Holly Shores at Town Lake Metro Park	2711 Canterbury St., Austin 78702	PARD
Theckla Button Park	5613 Joe Sayers Ave., Austin 78756	PARD
Texas Oaks Neighborhood Park	9400 Oaks Dr., Austin 78748	PARD
Scenic Brook Pocket Park	7300 Oak Meadow Dr., Austin 78736	PARD
Schieffer Tract	3404 Hycreek Dr., Austin 78723	PARD
Buttermilk Neighborhood Park	7500 Blessing Ave., Austin 78752	PARD
College Row Pocket Park	1901 E 11th St., Austin 78702	PARD
Wood Street Settlement Button Park	702 Wood St., Austin 78703	PARD
Hill Country View Neighborhood Park	6901 Pasture Rd., Austin 78749	PARD
Upper Little Walnut Creek Greenbelt	8512 N IH 35 SVRD SB, Austin 78753	PARD
Davis Spring Special Park	9819 Neenah Ave., Austin 78717	PARD
Red Bluff Nature Preserve	5607 Harold Ct., Austin 78721	PARD
Rinard Creek Greenbelt	10625 1/2 Bradshaw Rd., Austin 78747	PARD
Country Club Creek Greenbelt	3109 Burleson Rd., Austin 78741	PARD
Elroy Neighborhood Park	7527 Elroy Rd., Austin 78617	PARD
Forest North Neighborhood Park	13320 Lyndhurst St., Austin 78729	PARD
Veterans Pocket Park	2200 Veterans Dr., Austin 78703	PARD
Zilker Nature Preserve	301 Nature Center Dr., Austin 78746	PARD
Decker Tallgrass Prairie Preserve	8001 Decker Ln., Austin 78724	PARD
Stillhouse Hollow Nature Preserve	7810 Sterling Dr., Austin 78731	PARD
Stoney Ridge Neighborhood Park	7000 Moores Crossing Blvd., Austin 78617	PARD
Riata Neighborhood Park	12401 Riata Trace Pkwy., Austin 78727	PARD
Ricky Guerrero Neighborhood Park	2006 S 6th St., Austin 78704	PARD
Harris Branch Neighborhood Park	11200 Farmhaven Rd., Austin 78754	PARD
Georgian Pocket Park	8803 Georgian Dr., Austin 78753	PARD
Lantana Neighborhood Park	7206 Rialto Blvd., Austin 78735	PARD
Dry Creek Greenbelt	6100 Constellation Cir., Austn, 78617	PARD
Astor Place Greenbelt	1716 Astor Pl., Austin 78721	PARD
Grey Rock Golf Course	7401 SH 45 EB, Austin 78739	PARD
Chestnut Pocket Park	2207 E 16th St., Austin 78702	PARD
Tannehill Branch Greenbelt	2403 E 51st St., Austin 78723	PARD

v. Municipal Facilities List

Pan American Neighborhood Park	307 Chicon St., Austin 78702	PARD
Earl J. Pomerleau Pocket Park	1906 Patton Ln., Austin 78723	PARD
Govalle Neighborhood Park	5200 Bolm Rd., Austin 78721	PARD
Bolm District Park	6700 Bolm Rd., Austin 78725	PARD
Pastor Edward Clarence Craig Jr. Neighborhood Park	4800 Copperbend Blvd., Austin 78744	PARD
Great Hills Neighborhood Park	10801 Sierra Oaks, Austin 78759	PARD
Convict Hill Quarry Neighborhood Park	6511 Convict Hill Rd., Austin 78749	PARD
Cook School Park	1505 Cripple Creek Dr., Austin 78758	PARD
Ponciana Neighborhood Park	5201 Freidrich Ln., Austin 78744	PARD
Lawrence Street Pocket Park	1805 Lawrence St., Austin 78741	PARD
Cunningham School Park	6213 Buffalo Pass, Austin 78745	PARD
Perry Neighborhood Park	4800 Fairview Dr., Austin 78731	PARD
Austin Memorial Park Cemetery	3000 Hancock Dr., Austin 78731	PARD
Triangle Commons Neighborhood Park	722 W 46th St., Austin 78751	PARD
Northern Walnut Creek Greenbelt	2611 Park Bend Rd., Austin 78758	PARD
Alderbrook Pocket Park	12444 Lamplight Village Ave., Austin 78758	PARD
Harpers Branch Creek Greenbelt	1405 Kenwood Ave., Austin 78704	PARD
Adams-Hemphill Neighborhood Park	201 W 30th St., Austin 78705	PARD
Ryan Planting Strip	6900 Ryan Dr., Austin 78757	PARD
Armadillo Neighborhood Park	910 Armadillo Rd., Austin 78745	PARD
Red Bud Isle	3401 Red Bud Trl., Austin 78746	PARD
Meadowview Triangle	414 W Crestland Dr., Austin 78752	PARD
Republic Square	422 Guadalupe St., Austin 78701	PARD
Bailey Neighborhood Park	1101 W 33rd St., Austin 78705	PARD
Scofield Farms Neighborhood Park	12901 Scofield Farms Dr., Austin 78727	PARD
Seiders Springs at Shoal Creek Greenbelt	1380 W 34th St., Austin 78731	PARD
Poquito Creek Greenbelt	1141 Poquito St., Austin 78702	PARD
Grackle Green Button Park	2700 Drury Ln., Austin 78722	PARD
Little Walnut Creek Greenbelt	6201 Springdale Rd., Austin 78723	PARD
Harris Branch Greenbelt	Montgomery St., Austin 78653	PARD

v. Municipal Facilities List

Fort Branch Creek Greenbelt	1143 Lott Ave., Austin 78721	PARD
Red Bluff Neighborhood Park	5805 Harold Ct., Austin 78721	PARD
Metcalfe Pocket Park	2648 Metcalfe Rd., Austin 78741	PARD
Woodland Pocket Park	1810 Woodland Ave., Austin 78741	PARD
Woodrow Pocket Park	5811 Woodrow Ave., Austin 78756	PARD
Mustang Button Park	6001 Guadalupe St., Austin 78752	PARD
Cooper Neighborhood Park	7410 Cooper Ln., Austin 78745	PARD
Westenfield Neighborhood Park	2008 Enfield Rd., Austin 78703	PARD
Carson Ridge Pocket Park	2405 Montopolis Dr., Austin 78741	PARD
Yett Creek Neighborhood Park	12538 Riata Vista Cir., Austin 78727	PARD
Clawson Neighborhood Park	3701 Clawson Rd., Austin 78704	PARD
Pillow School Park	8500 Rockwood Ln., Austin 78757	PARD
Pioneer Crossing Neighborhood Park	11544 Samsung Blvd., Austin 78754	PARD
Plummers Cemetery	1150 Blk of Springdale Rd., Austin 78721	PARD
Quail Creek Neighborhood Park	1101 Mearns Meadow Dr., Austin 78758	PARD
Ramsey Neighborhood Park	4301 Rosedale Ave., Austin 78756	PARD
Pease District Park	1100 Kingsbury St., Austin 78703	PARD
Marble Creek Neighborhood Park	6704 Zequiel Dr., Austin 78744	PARD
Reed Neighborhood Park	2614 Pecos St., Austin 78703	PARD
Reilly School Park	6001 Guadalupe St., Austin 78752	PARD
Rialto Neighborhood Park	7025 Rialto Blvd., Austin 78735	PARD
Ridge Oak Triangle	4621 Lake Vw., Austin 78731	PARD
Roberta Crenshaw Overlook at Shoal Beach at Town Lake Metro Park	201 W Cesar Chavez St., Austin 78701	PARD
Rosewood Neighborhood Park	2300 Rosewood Ave., Austin 78702	PARD
Roy G. Guerrero Colorado River Metro Park	400 Grove Blvd., Austin 78741	PARD
Roy Kizer Golf Course	5400 Jimmy Clay Dr., Austin 78744	PARD
Salt Springs Neighborhood Park	6401 E William Cannon Dr., Austin 78744	PARD
Sanchez School Park	64 Waller St., Austin 78702	PARD
Moccasin Neighborhood Park	6700 Halesboro Dr., Austin 78736	PARD
Williamson Creek West Greenbelt at Lantana	7259 Rialto Blvd., Austin 78735	PARD

v. Municipal Facilities List

Jamestown Neighborhood Park	8323 Jamestown Dr., Austin 78758	PARD
Volma Overton, Sr. Shores at Town Lake Metro Park	1200 W Cesar Chavez St., Austin 78703	PARD

e. MCM 5: Industrial and High-Risk Runoff

i. Priorities and Procedures for Inspections and Implementing Control Measures for industrial discharges

The Watershed Protection Department (WPD), Austin Fire Department (AFD), and Development Services Department (DSD) implement industrial facility permitting and inspection programs that are supported by enforcement protocols. Details surrounding these programs have been established in the SWMP and accomplishments for each of the programs are discussed below.

WPD

Status of Implementation and Compliance

Stormwater Discharge Permit Program

Specific commercial and industrial operations within the City of Austin full purpose jurisdiction are permitted to ensure compliance with City Codes that protect water quality. WPD also inspects entities covered under the program. Inspectors locate, verify, and monitor plumbing connections to the City storm sewer system and receiving waterways to prevent illegal discharges of commercial or industrial wastes. Inspectors also observe waste storage, handling, and disposal practices as well as verify and recommend best management practices to prevent pollutant discharges. The operational condition of water quality controls such as oil/grit separators, stormwater conveyances and ponds, and hazardous material interceptors are assessed. During the reporting period,

- Approximately 1.38 cubic yards of pollutants were recovered
- No illicit plumbing connections were detected by staff.

TPDES Multi-Sector General Permit (MSGP) Inspection Program

The WPD maintains records obtained from TCEQ Central Registry of facilities that have obtained coverage under the MSGP by submitting a Notice of Intent (NOI) or No Exposure Certification (NEC) to the TCEQ. WPD tracks permitted facilities that are discharging to the City's MS4 within the Austin full purpose jurisdiction.

Inspections are conducted by WPD staff of permitted NOI and NEC facilities on a routine basis. WPD also conducts desktop reviews of businesses that have submitted information to the State Comptroller's Office indicating that they are operating under a Standard Industrial Classification


(SIC) that requires TPDES MSGP coverage. Facilities that appear to require coverage under the TPDES MSGP are scheduled for inspection.

Municipal Landfills Program

WPD tracks remediation activities at selected sites. During the reporting period, WPD continued monitoring and mitigation activities when warranted at the following locations:

- Lott Avenue Dump Site** – This small dumping area was discovered in early 2010 following a citizen complaint regarding trash in a tributary of Fort Branch Creek. After large areas of surface dumping were removed from the stream channel by WPD crews; buried waste was discovered in the banks of the creek in several areas. The waste is similar to the Rosewood site, likely ash from burned municipal-type waste. In 2012, the City began design of remediation for the site. Design work by a private firm under contract to the City was delayed due to a dispute but has resumed. Construction is expected to begin in mid-2021.
- Butler Landfill** – The Butler Landfill is located on City parkland on the southern shore of Lady Bird Lake near the MoPac Expressway Bridge. The landfill was operated by the City from 1948 to 1967 exclusively for municipal waste. The City Council has initiated a public process to consider short- and long-term repairs of erosion of the landfill covering.

During the FY21 reporting period, the following activities were accomplished:

 MCM 5 Industrial and High-Risk Runoff FY21 Stormwater Inspection Program				
Activity/BMP	Quantifiable Target	Achievement	Completion	Department
Landfill Complaint Investigations	Respond to 100% of landfill complaints received	0 complaint investigations conducted 0 complaints received	Investigated upon receipt of complaint	WPD
City Stormwater Discharge Permit (High Risk Facilities)	Issue COA Stormwater Discharge Permit to 100% of identified high-risk operations	958 stormwater discharge permits issued	January 31, 2021	WPD
	Inspect 10% of stormwater discharge permitted facilities	22 stormwater discharge permit inspections conducted	September 30, 2021	WPD
TPDES TXR050000 and TXG110000 (Industrial Facilities)	Inspect 20% of facilities with NOI or NEC	0 NOI inspections conducted 0 NEC inspections conducted	September 30, 2021	WPD
	Screen 100 unpermitted businesses from Comptroller's list for permit eligibility.	30 unpermitted businesses screened from Comptroller list		WPD

Summary of enforcement actions

0 Notices of Violation issued

0 Citations issued

0 Referrals to other enforcement agencies

Explanation of Deficiencies

Due to Covid-19 restrictions, the WPD Industrial Stormwater Inspection Program was not active.

Proposed SWMP changes for the next reporting year

No changes are being proposed to the SWMP for this program.

DSD

Status of Implementation and Compliance

Underground Storage Tank (UST) Leak Protection Program

DSD continued to focus efforts on all permittable facilities with USTs found within the Barton Spring Zone (BSZ) and the full purpose jurisdiction. DSD conducted inspections of identified facilities and new construction to ensure compliance with City Water Quality Code. Inspectors review the implementation of Best Management Practices (BMPs) for proper storage, monitoring, and leak detection activities. DSD recommended BMPs and provided educational materials applicable to each operation during permit renewals.

DSD UST Inventory for FY21 was as follows:


66 UST Construction Permits

222 UST Renewal Applications

1 ghost tank facility (3 tanks identified) Identified USTs

7 new UST facilities built (10 new USTs installed) New USTs Installed

During the FY21 reporting period, the following activities were accomplished:

 MCM 5 Industrial and High-Risk Runoff FY21 Stormwater Inspection Program				
Activity/BMP	Quantifiable Target	Achievement	Completion	Department
Underground Storage Tank Construction permits reviewed	Review all UST Construction permits within 30 days	100% Construction permits reviewed	September 20, 2021	DSD
UST renewal application (every 3 years)	Review all UST renewal applications with 30 days	90% UST renewal applications reviewed	September 30, 2021	DSD
UST facility Inspections	Inspect 90% UST facilities annually.	2,886 Inspections conducted	September 30, 2021	DSD
New UST Construction Inspections	Inspect 90% New UST installations annually.	286 new installation inspections conducted	September 30, 2021	DSD

Summary of enforcement actions

- 7 Notices of Violation issued
- 10 Citations issued
- 0 Enforcement actions over the BSRZ
- 0 Referrals to other enforcement agencies

Explanation of deficiencies

The UST Program started FY21 with approximately 200 late annual compliance inspections. In FY21, two employees were hired, and UST was able to get through the backlog of late inspections. Currently, all annual compliance inspections are being conducted 100% on time. DSD continues to be 100% on time for all new UST construction inspections.

Proposed SWMP changes for the next reporting year

No changes are being proposed to the SWMP for this program.

AFD

Status of Implementation and Compliance

Aboveground Hazardous Materials Permit Program


AFD is responsible for the inspection and permitting (3-year permit term) of facilities that store or handle hazardous materials. During inspections, AFD reviews the facility's hazardous material storage, handling, and disposal practices and enforces City and International Fire Code (IFC) requirements.

AFD Aboveground Hazardous Materials Permit Program Inventory for FY21 was as follows:

3446 Permitted Locations

626 Tier II Permitted Sites

During the FY21 reporting period, the following activities were accomplished:

 MCM 5 Industrial and High-Risk Runoff FY21 Stormwater Inspection Program				
Activity/BMP	Quantifiable Target	Achievement	Completion	Department
Inspections of locations with Hazardous Materials Permits	Inspect 300 locations	452 inspections conducted	September 30, 2021	AFD
Investigation of complaints at locations without and with Hazardous Material Permits	Investigate 100% of all complaints	4 complaint investigations conducted 4 complaints received	September 30, 2021	AFD

Summary of enforcement actions

542 Notices of Violation issued

0 Citations issued

0 Referrals to other enforcement agencies

Additional details and accomplishments of the program

AFD has continued its Aboveground Hazardous Materials Inspection Program and continues to be responsive to all complaints received.

Proposed SWMP changes for the next reporting year

No changes are being proposed to the SWMP for this program.

ii. Industrial and High-Risk Monitoring Program

The City does not conduct industrial and high-risk monitoring at these facilities and instead has chosen the option in the permit to conduct inspections at permitted facilities that maintain either an NOI or NEC. The TPDES inspection program was not active during much of FY21 due to COVID; however, inspection frequency will increase in FY22 and FY23 to verify TPDES permit compliance with TXR050000.

Proposed SWMP changes for the next reporting year

No changes are being proposed to the SWMP for this program.

f. MCM 6: Construction Site Stormwater Runoff

i. Requirements for Structural and Non-Structural BMPs

Development Services Department (DSD)

Status of Implementation and Compliance

DSD staff continued the site plan review program functions within the City's planning jurisdiction. DSD environmental inspection staff inspects permitted site development plans, subdivision, and utility construction projects within the City full purpose areas and the ETJ for compliance with water quality regulations. Inspectors review compliance with water quality zones, impervious cover limitations, erosion and sedimentation controls, site disturbance areas, permanent final stabilization, cut and fill, water quality controls, spoil disposal, storm sewer discharges, wastewater restrictions, and roadway requirements.

Proposed SWMP changes for the next reporting year

No changes are being proposed to the SMWP.

ii. Inspection of Construction Sites and Enforcement Requirements

Status of Implementation and Compliance

DSD staff is responsible for inspecting construction projects to ensure compliance with the plan that was approved based on code and criteria manual requirements.


A Pre-Construction meeting is conducted with the owner's representative, engineer, contractor, and relevant inspection staff. All parties review and discuss details and requirements of construction phase activities. DSD staff reviews the approved erosion and sediment control plan and confirms the placement of all approved temporary and permanent Best Management Practices (BMPs) which include erosion controls, water quality structures, drainage features, and permanent stabilization.

DSD Construction Inspection Inventory during FY21 was as follows:

1225 commercial sites were active

1199 residential sites were active

During the reporting period, the following activities were accomplished:

 MCM 6 Construction Site Stormwater Runoff FY21				
Activity/BMP	Quantifiable Target	Achievements	Completion	Department
Routine Inspections	Monthly inspections of 80% active commercial sites	88% commercial site inspections conducted (12998)	Monthly	DSD
Routine Inspections	Monthly inspections of 80% active residential sites	67% residential site inspections conducted (9617)	Monthly	DSD
Complaints	Respond within 24 hours (or next business day) to 90% complaints	99% complaint inspections conducted (496)	Monthly	DSD
Pre-construction Meeting	Conduct pre-construction meeting within 3 business of request	100% pre-construction meetings conducted	Monthly	DSD

Summary of enforcement actions

- 236 Stop Work Orders issued
- 1 Citations issued
- 43 Misdemeanors filed to municipal court
- 5 Referrals to other enforcement agencies

Explanation of deficiencies

Staff shortage due to Covid, national hiring issues, retirements & promotions resulted in residential monthly inspections being below 80%. An average of 67% of monthly residential inspections were conducted for total of 9617 inspections. Called residential inspections were on-time 98% of the time for the year.

Additional details and accomplishments of the program

Staff continued to schedule and conduct Pre-construction meetings with the development community within 3 business days. Complaints reduced from previous year to 496 and 99% inspections conducted within 24 hours of complaint. Commercial monthly inspections maintained a yearly average of 88% inspection rate per month with 12,998 annual inspections conducted. Staff development and training was increased from previous years.

Proposed SWMP changes for the next reporting year

No changes are being proposed to the SMWP.

iii. Education and Training for Construction Site Operators

iv. Notification of Requirements to Construction Site Operators

Status of Implementation and Compliance

The City continues to provide educational information related to storm water management techniques such as erosion and sedimentation controls, construction sequencing, permanent water quality controls and site restoration activities.

During the reporting period, DSD continued to provide developers and construction site operators the below handout when they meet one-on-one during the pre-construction meeting.

DSD presented to the Austin Contractor and Engineer Association and continues to regularly meet with the Home Builders Association and the Infill Coalition Association. DSD also meets in-person with contractors when they call for assistance.

Monthly meetings with WPD, Arborist, Water Quality Review, Environmental Review and SSI were established. Presentations were provided to stakeholders and the community providing further engagement.

Proposed SWMP changes for the next reporting year

No changes are being proposed to the SMWP.



6310 Wilhelmina Delco Dr.
Austin, Texas 78752

<http://www.austintexas.gov/environmentalinspections>

Pre-Construction Meeting Handout (Commercial Sites & Subdivisions)

Date: _____

Site Name: _____

Site Address: _____

Permit Number: _____

TPDES: TXR _____

Environmental Inspector: _____

Acknowledgement that Pre-Construction Handout was reviewed by a City of Austin Environmental Inspector:

Date: _____

Superintendent Name: _____

Superintendent Signature: _____

City of Austin Pre-Construction Checklist

ENVIRONMENTAL INSPECTIONS COMMERCIAL SITES & SUBDIVISIONS



Pre-Construction Meeting Requirements

- All permits must be approved, released and signed by Land Use Review
- Acquire a Barton Springs Zone (BSZ) operating permit, if required
- All applicable permits and notices must be posted at site entrance or location visible to the public
- Copy of approved plans on site
- Appropriate phase of temporary Erosion and Sedimentation Controls (ESC) must be installed per plans
- Tree protection must be installed per plans prior to clearing and grading activities
 - Changes to Tree Protection Plan must be approved by the Development Assistance Center (DAC)
 - Where trees are to be fertilized prior to construction activity, documentation is required prior to the pre-construction meeting

The City of Austin encourages the preservation of trees and under-story plants that are not specifically designated for preservation on approved plans

Storm Water Pollution Prevention Plan (SWP3) Requirements

- SWP3 shall be accessible on site, or a posted Construction Site Notice (CSN) must describe the location of the SWP3 if off site
- SWP3 must be made readily available upon request, or no later than within 24 hours if stored off site
- An owner representative is required to inspect controls daily and log entries
 - Every 14 days, and within 24 hours after a ½" or greater rainfall event
 - OR**
 - Once weekly regardless of a rainfall occurrence
- Owner representative can be a Licensed Engineer, a person supervised by a Licensed Engineer, a Certified Inspector, or an Inspector in Training (IT)
- Update site map and other SWP3 information as site conditions change
- Provide electronic copies of SWP3 reports immediately upon the request of the Environmental Inspector
- Environmental Inspector will perform SWP3 audits biannually or as deemed necessary

Temporary Erosion and Sediment Controls (ESC) and other BMPs

- ESCs shall be phased for effectiveness and maintained throughout the life of the permit
- Minor adjustments can be made to the ESC plan without a site plan correction/ revision at the discretion of the Environmental Inspector
- Environmental Inspector shall request the installation of additional controls, if deemed necessary
- Rough cut ponds shall serve as temporary sediment traps- constructed as the first item in the Sequence of Construction
- Install and maintain Construction Site Entrance to prevent tracking- if tracking occurs off site take corrective action immediately
- Any off site discharge of water must comply with City Code (contact Environmental Inspector prior to de-watering activities)
 - Settling tanks, filter bags, or pits recommended
 - A de-watering plan may be required
- Install lined concrete wash-out area- properly dispose of materials once solidified
- Perform dust control measures as needed
- Maintain good housekeeping at all times and keep trash and debris contained
- Keep oil, hazardous material, and other liquids labeled, covered, and stored on secondary containment
- Store port-o-johns on level ground, outside of drainage pathways, ROW, and Critical Root Zones
- Initiate temporary/ permanent stabilization when construction ceases in disturbed area for more than 14 days

Construction Activity Requirements

- Construction activity must follow the Sequence of Construction in approved site plan
- Limits of Construction (LOC), haul roads, staging & other designated areas must follow approved plans
- Construction adjacent to creeks shall comply with requirements for construction in waterways
- Coordinate with other departments for approval to construct within drainage easements, floodplain, setbacks, ROW, etc.
- Development must be consistent with approved plans- any changes, additions, and/ or deletions will require all site plan corrections/ revisions to show as-built conditions
- Any spoil/ fill material disposed off-site within the city limits out to 5-mile Extra Territorial Jurisdiction (ETJ) of Austin must be disposed of at a permitted site
 - Notify Environmental Inspector prior to disposal
 - Retain copy of disposal site permit and receipt
- All on-site temporary and permanent fill areas must comply with the location, depth, and limits on approved site plan
- All Water Quality Facilities must be constructed per approved site plan
 - Environmental Inspector shall be notified to conduct benchmark inspections, or contractor shall uncover and allow viewing of all components not seen during construction (upon request)
 - Water Quality facilities must be complete, functional, and revegetated prior to final inspection
- Spills less than 5 gallons is the site operator's responsibility
 - Contact City of Austin Spill Response (and TCEQ if applicable) for spills that are 5 gallons or more

Project Acceptance

- All site plan corrections/ revisions must be approved
- Submit an approved Engineer's Concurrence Letter (ECL)
- Final inspection conducted by Environmental Inspector within approximately 48 hours of approved ECL submittal
- Final inspection punch list items complete
- Water Quality structures complete and fully functional
- Temporary Certificate of Occupancy (TCO) may be issued prior to final stabilization, with the approval of the Environmental Inspector
- Certificate of Occupancy (CO) or Certificate of Compliance (CC) shall be issued once final stabilization requirements are satisfied, or a Developer's Contract is in place
- Final Stabilization requirements satisfied
 - 95% revegetation, 1 ½ " tall grass, per approved permanent seed mix/ sod on site plan
- AND/ OR**
 - Landscape requirements met according to approved site plan
 - Provide Landscape Concurrence Letter
 - Utilization of appropriate top soil
 - No bare areas exceeding 10 SF
 - Cool season and annual grasses will not be accepted as permanent revegetation
 - Temporary ESC and accumulated sediment must be removed from site
- Developer's Contract in place if final stabilization not complete at end of project
 - Developer's contract issued for a 4 month period
 - If executed between Sep. 15th and Dec. 15th and requiring Bermuda grass, developer/ owner can request 1, 4 month extension
 - If executed for a project requiring native grasses, developer/ owner can request 1, 8 month extension
- Fiscal Release (ESC fiscal will not be released until final permanent stabilization requirements have been satisfied)

Violations and Enforcement Procedures

- Violations will be handled as followed
 - Verbal warning
 - Written warning with re-inspection fee
 - Stop Work Order (SWO) with re-inspection fee (officially initiating the enforcement process)
 - Citation and criminal penalties up to \$2000 per day per violation
 - SWO and/ or Citation may result in all associated permits being placed on hold allowing no further work or inspections until issues are resolved

Environmental Inspector can bypass or duplicate any of these steps at their discretion, depending on the severity of the violation

Priority violations may result in an immediate Stop Work Order (SWO) or issuance of a citation

- A re-inspection fee will be issued if the Environmental Inspector has to make repeat site visits for:
 - Pre-construction Meetings
 - Non-permitted Sites
 - Release of a Violation or Stop Work Order (SWO)
 - Release of an Ordinance Violation
 - Inspection of Water Quality Facility
 - Final Inspection
 - Complying with terms of Developer's Contract
- Examples of Routine Violations
 - Failure to perform maintenance and/ or repair temporary ESC after disturbance or rainfall event, or as directed by the Environmental Inspector
 - Failure to make plan revisions to temporary ESC as directed by Environmental Inspector
 - Tracking of soil, base materials, gravel, or paving materials onto roadway
 - Failure to maintain tree protection
 - Failure to maintain good housekeeping
- Examples of Priority Violations
 - No permit for development or other related construction activities
 - Failure to have pre-construction meeting
 - Failure to follow Sequence of Construction
 - Any disturbance outside Limits of Construction
 - Clearing, grading, or filling beyond what is delineated on approved site plan resulting in damage to trees, natural areas, Critical Environmental Features (CEFs), or immediate water quality degradation
 - Occupancy of a building, parking lot, or proposed improvements prior to final inspection and release from Environmental Inspector
 - Removal of protected trees without a permit
 - Offsite discharge of silt or other pollutants, particularly in the Barton Springs Zone (BSZ)
 - Failure to comply with a Stop Work Order (SWO)

ATTACHMENT 1



City of Austin Contacts/ Other Information

Development Assistance Center (DAC): 512-974-6370

<http://www.austintexas.gov/department/development-assistance-center>

Land Use Review: 3-1-1

<http://austintexas.gov/department/land-use-review>

Community Tree Preservation: 3-1-1

<http://austintexas.gov/department/community-tree-preservation>

City Arborist Information: 3-1-1

<http://austintexas.gov/cityarborist>

Building Plan Review: 3-1-1

<http://austintexas.gov/buildingreview>

Building Inspections: 3-1-1

<http://austintexas.gov/page/building-inspections>

Building Permits Service Center: 3-1-1

<http://austintexas.gov/department/building-permits>

Sites & Subdivisions Inspections: 3-1-1

<http://www.austintexas.gov/page/commercial-site-and-subdivision-inspections>

Right-of-Way Inspection: 512-974-7828

<https://austintexas.gov/rowman>

Public Works Department: 512-974-7065

<http://www.austintexas.gov/department/public-works>

Austin Water Utility: 512-972-1000

<http://www.austintexas.gov/department/water>

Watershed Protection: 512-974-3350

<http://www.austintexas.gov/department/watershed-protection>

Landscape Inspections: 512-974-6486

<http://www.austintexas.gov/environmentalinspections>

Integrated Pest Management: 512-974-2581

<http://www.austintexas.gov/imp>

Spills Response: 512-974-2550

<http://www.austintexas.gov/content/spills-and-response>

City of Austin Municipal Code:

<https://library.municode.com/TX/Austin>

Barton Springs Zone Operating Permits:

https://www.austintexas.gov/sites/default/files/files/Planning/Applications_Forms/Barton_Springs_Zone_Annual_Operating_Permit.pdf

Frank Delaplane: 512-974-2124

Justin Rolen: 512-974-3047

Void and Water Flow Mitigation Rule Summary & Contact Information

Section 1.12.0 of the Environmental Criterial Manual
Item No. 658S of the Standard Specifications Manual
Item Nos. 658S-1 through 658S-7 of the Standard Details Manual

City of Austin contacts for rule questions:

Environmental Resource Management
Watershed Protection Department

Scott Hiers

Phone: 512-974-1916

Email: scott.hiers@austintexas.gov

Saj Zappitello

Phone: 512-974-1977

Email: saj.zappitello@austintexas.gov

Lindsey Sydow

Phone: 512-974-2746

Email: lindsey.sydow@austintexas.gov

Radmon Rice

Phone: 512-974-3429

Email: radmon.rice@austintexas.gov

Effective Date: April 22, 2008

Where is it applied? City of Austin limits and ETJ

For more information:

Visit <http://www.austintexas.gov/> (The City of Austin website)

Click 'Development', under 'Residents' click 'Online Tools & Resources'.

For online posting of the rules: under City Codes, choose 'Technical Criteria Manuals', click on 'Environmental Criteria Manual', go to Section 1.12.0.

For City of Austin Standard Specifications Item No. 658S and Standard Details: go to Standard Spec, Series 600, and Standards, Series 600.

For more information: a printed summary of FAQs is available from your Environmental Inspector by request.



ATTACHMENT 2

TCEQ Fact Sheet

Texas Commission on Environmental Quality (TCEQ)
Construction General Permit No. TXR150000

What Activities Need TCEQ Construction General Permit (CGP) Coverage?

You need permit coverage if:

- Your construction activities will disturb one or more acres, **or**
- Less than one acre is disturbed, but your site is part of a larger common plan of development or sale with the potential to cumulatively disturb one or more acres.

Who's Responsible for Getting Permit Coverage?

Title to the property does *not* determine permitting obligations.

It is the **operator** that is responsible for obtaining permit coverage. The operator is the party or parties that either individually or taken together meet the following two criteria:

- They have operational control over the site specifications (including the ability to make specification modifications);
- They have day-to-day operational control of those activities at the site necessary to ensure compliance with plan requirements and permit conditions (e.g. are authorized to carry out activities identified in the plan).

At a typical commercial construction site, the owner will meet the first criteria of an "operator" and the general contractor(s) will meet the second criteria. If so, both the owner and the general contractor(s) must obtain permit coverage.

At a residential development, a developer may construct roads and install utilities, while builders do construction on individual lots. The developer and the builder will both meet the criteria of an "operator" and must obtain permit coverage.

A builder who controls his own plans and specifications, disturbs less than 1 acres but is part of a larger common plan of development of sale (e.g. a subdivision), must still obtain permit coverage.

What Will You Need To Do?

Large Construction Sites

If you operate a construction project that will disturb 5 or more acres you must:

- Obtain a copy of the TCEQ CGP (TPDES Permit no. TXR150000),
- Develop and implement a Storm Water Pollution Prevention Plan (SWP3) covering the entire site or all portions of the site for which you are the operator,
- Complete and submit a Notice of Intent (NOI) to TCEQ and forward a copy of the NOI to the City of Austin (the local MS4) prior to the commencement of construction, and
- Post copy of the CSN at the work site, or a construction sign that includes your permit number, a contact name and phone number, a project description and the location of the SWP3.

FACT SHEET-0603Rev2014

Small Construction Sites

If you operate a construction project that will disturb 1 or more acres, but less than 5 acres, you must:

- Obtain a copy of the TCEQ CGP (TPDES Permit no. TXR150000),
- Develop and implement a Storm Water Pollution Prevention Plan (SWP3) covering the entire site or all portions of the site for which you are the operator,
- Complete and post a construction site notice,
- Forward a copy of the construction site notice to the City of Austin (the local MS4) prior to the commencement of construction.

Unless notified to the contrary, operators are authorized to discharge storm water from construction activities under the terms and conditions of the permit, (7 days) after the date that the NOI is postmarked or if utilizing electronic submittal, prior to commencing construction activities.

Note: *Construction projects that disturb less than 1 acre, but are part of a common plan development that will disturb 5 or more acres, must follow the guidance for **large construction sites**. If the construction project is part of a common plan of development will disturb 1 or more acres, but less than 5 acres, the guidance for **small construction sites** must be followed.*

Note: *Erosion and Sedimentation Control Plans required by the City of Austin **are not substitutes** for the TCEQ required Storm Water Pollution Prevention Plans (SWP3).*

Where do you submit your information?

The completed NOI must be mailed to the following address:

Texas Commission on Environmental Quality (TCEQ)

Wastewater Permitting Section

Storm Water & Pretreatment Team; MC - 228

P.O. Box 13087

Austin, Texas 78711-3087

An application fee of \$325 or \$225-Electronic, must be submitted with each NOI and the application fee should be submitted separately to one of the following addresses:

By Regular U.S. Mail:

Texas Commission on Environmental Quality (TCEQ)

Financial Administration Division

Revenue Section MC-214

P.O. Box 13087

Austin, TX 78711-3087

By Electronic Steers:

Texas Commission on Environmental Quality (TCEQ)

www.tceq.state.tx.us/steers

Steers Participation Agreement Form

A copy of the NOI and the Construction Site Notice must be mailed to the City of Austin at the following address:

Lee C. Lawson

City of Austin - WPD/FOD

P.O. Box 1088

Austin, Texas 78767

How Can You Get More Information?

Information, forms and documents are available through the TCEQ storm water web site at www.tceq.state.tx.us.

Additional guidance can also be obtained by calling Lee C. Lawson at 974-3348.

Note: *The City of Austin has provided this information for **educational purposes only**. The City of Austin does not enforce the TCEQ Construction General Permit requirements.*



6310 Wilhelmina Delco Dr.
Austin, Texas 78752

<http://www.austintexas.gov/environmentalinspections>

Pre-Construction Meeting Handout (Residential Sites)

Date: _____

Site Name: _____

Site Address: _____

Permit Number: _____

TPDES: TXR _____

Environmental Inspector: _____

Acknowledgement that Pre-Construction Handout was reviewed by a City of Austin Environmental Inspector:

Date: _____

Superintendent Name: _____

Superintendent Signature: _____

City of Austin Pre-Construction Checklist

ENVIRONMENTAL INSPECTIONS RESIDENTIAL SITES



Pre-Construction Meeting Requirements

- All permits must be approved, released and signed by Residential Plan Review
- Site plan exemption must be approved for any cut/ fill or retaining walls over 4', or permit issued by the Development Assistance Center (DAC) (if applicable)
- All applicable permits and notices posted at site entrance or location visible to the public
 - Sites with disturbance over 1 acre are subject to Texas Commission on Environmental Quality (TCEQ) rules and regulations
- Erosion and Sedimentation Controls (ESC) must be installed prior to clearing and grading activities
- Tree protection must be installed prior to clearing and grading activities
- All controls must be inspected and approved before any construction activities can commence, including forming for layout

The City of Austin encourages the preservation of trees and under-story plants that are not specifically designated for preservation on approved plans

Storm Water Pollution Prevention Plan (SWP3) Requirements (for disturbance over 1 acre)

- SWP3 shall be accessible on site, or a posted Construction Site Notice (CSN) must describe the location of the SWP3 if off site
- SWP3 must be made readily available upon request, or no later than within 24 hours if stored off site
- An owner representative is required to inspect controls daily and log entries
 - Every 14 days, and within 24 hours after a ½" or greater rainfall event
- OR**
- Once weekly regardless of a rainfall occurrence
- Owner representative can be a Licensed Engineer, a person supervised by a Licensed Engineer, a Certified Inspector, or an Inspector in Training (IT)
- Update site map and other SWP3 information as site conditions change
- Provide electronic copies of SWP3 reports immediately upon the request of the Environmental Inspector
- Environmental Inspector will perform SWP3 audits biannually or as deemed necessary

Temporary Erosion and Sediment Controls (ESC) and other BMPs

- Environmental Inspector shall request minor adjustments to the ESC, or the installation of additional controls, if deemed necessary
- ESC must be maintained throughout the life of the permit
- Site entrance shall be stabilized, and/ or controls must be in place to prevent tracking- if tracking occurs off site take corrective action immediately
- Any off site discharge of water must comply with City Code (contact Environmental Inspector prior to de-watering activities)
 - Settling tanks, filter bags, or pits recommended
 - A de-watering plan may be required
- Install lined concrete wash-out area- properly dispose of materials once solidified
- Perform dust control measures as needed
- Maintain good housekeeping at all times and keep trash and debris contained
- Keep oil, hazardous material, and other liquids labeled, covered, and stored on secondary containment
- Store port-o-johns on level ground, outside of drainage pathways, ROW, and Critical Root Zones
 - No encroachment on ESC
- Initiate temporary/ permanent stabilization when construction ceases in disturbed area for more than 14 days

Construction Activity Requirements

- Access and construction activities must stay within permitted plan set and/ or property boundaries
- Construction adjacent to creeks shall comply with requirements for construction in waterways
- Coordinate with other departments for approval to construct within drainage easements, floodplain, setbacks, ROW, etc.
- Material stockpiles must be outside of drainage pathways, ROW, and Critical Root Zones
 - No encroachment on ESC
- Any spoil/ fill material disposed off-site within the city limits out to 5-mile Extra Territorial Jurisdiction (ETJ) of Austin must be disposed of at a permitted site
- All on-site temporary and permanent fill areas must comply with permit terms
- All Water Quality Facilities must be constructed per approved plans, if applicable
- Spills less than 5 gallons is the site operator's responsibility
 - Contact City of Austin Spill Response (and TCEQ if applicable) for spills that are 5 gallons or more

Permit Close-Out

- Fees paid/ violations lifted
- Site and surrounding areas free of sediment
- Trash/ construction debris contained
- Water Quality structures complete and fully functional (if applicable)
- ESCs in place until permanent vegetation has been established
- Temporary Certificate of Occupancy (TCO) may be issued prior to final stabilization
 - Contact Environmental Inspector to clear 600 environmental inspection
- Final Stabilization requirements satisfied
 - 95% revegetation
 - Utilization of appropriate top soil
 - No bare areas exceeding 10 SF
 - Cool season and annual grasses will not be accepted as permanent revegetation
 - Temporary ESC and accumulated sediment must be removed from site
- Contact Environmental Inspector for final 602 environmental inspection
- Issuance of Certificate of Occupancy (CO)

Violations and Enforcement Procedures

- Violations will be handled as followed
 - Verbal warning
 - Written warning with re-inspection fee
 - Stop Work Order (SWO) with re-inspection fee (officially initiating the enforcement process)
 - Citation and criminal penalties up to \$2000 per day per violation
 - SWO and/ or Citation may result in all associated permits being placed on hold allowing no further work or inspections until issues are resolved

Environmental Inspector can bypass or duplicate any of these steps at their discretion, depending on the severity of the violation

Priority violations may result in an immediate Stop Work Order (SWO) or issuance of a citation

- A re-inspection fee will be issued if the Environmental Inspector has to make repeat site visits for:
 - Pre-construction Meetings
 - Non-permitted Sites
 - Release of a Violation or Stop Work Order (SWO)
 - Release of an Ordinance Violation
 - Inspection of Water Quality Facility
 - Final Inspection

- Examples of Routine Violations
 - Failure to perform maintenance and/ or repair temporary ESC after disturbance or rainfall event, or as directed by the Environmental Inspector
 - Tracking of soil, base materials, gravel, or paving materials onto roadway
 - Failure to maintain tree protection
 - Failure to maintain good housekeeping

- Examples of Priority Violations
 - No permit for construction activities
 - Failure to have pre-construction meeting
 - Any disturbance outside property boundaries
 - Clearing, grading, or filling resulting in damage to trees, natural areas, Critical Environmental Features (CEFs), or immediate water quality degradation
 - Occupancy of a building, parking lot, or proposed improvements prior to final inspection and release from Environmental Inspector
 - Removal of protected trees without a permit
 - Offsite discharge of silt or other pollutants, particularly in the Barton Springs Zone (BSZ)
 - Failure to comply with a Stop Work Order (SWO)

ATTACHMENT 1

City of Austin Contacts/ Other Information

Development Assistance Center (DAC): 512-974-6370

<http://www.austintexas.gov/department/development-assistance-center>

Community Tree Preservation: 3-1-1

<http://austintexas.gov/department/community-tree-preservation>

City Arborist Information: 3-1-1

<http://austintexas.gov/cityarborist>

Building Plan Review: 3-1-1

<http://austintexas.gov/buildingreview>

Building Inspections: 3-1-1

<http://austintexas.gov/page/building-inspections>

Building Permits Service Center: 3-1-1

<http://austintexas.gov/department/building-permits>

Sites & Subdivisions Inspections: 512-974-7161

(Driveways, Sidewalks, Utility Cuts)

<http://www.austintexas.gov/page/commercial-site-and-subdivision-inspections>

Right-of-Way Inspection: 512-974-7828

<https://austintexas.gov/rowman>

Austin Water Utility: 512-972-1000

<http://www.austintexas.gov/department/water>

Watershed Protection: 512-974-3350

<http://www.austintexas.gov/department/watershed-protection>

Spills Response: 512-974-2550

<http://www.austintexas.gov/content/spills-and-response>

City of Austin Municipal Code:

<https://library.municode.com/TX/Austin>



ATTACHMENT 2

TCEQ Fact Sheet

Texas Commission on Environmental Quality (TCEQ)
Construction General Permit No. TXR150000

What Activities Need TCEQ Construction General Permit (CGP) Coverage?

You need permit coverage if:

- Your construction activities will disturb one or more acres, **or**
- Less than one acre is disturbed, but your site is part of a larger common plan of development or sale with the potential to cumulatively disturb one or more acres.

Who's Responsible for Getting Permit Coverage?

Title to the property does *not* determine permitting obligations.

It is the **operator** that is responsible for obtaining permit coverage. The operator is the party or parties that either individually or taken together meet the following two criteria:

- They have operational control over the site specifications (including the ability to make specification modifications);
- They have day-to-day operational control of those activities at the site necessary to ensure compliance with plan requirements and permit conditions (e.g. are authorized to carry out activities identified in the plan).

At a typical commercial construction site, the owner will meet the first criteria of an "operator" and the general contractor(s) will meet the second criteria. If so, both the owner and the general contractor(s) must obtain permit coverage.

At a residential development, a developer may construct roads and install utilities, while builders do construction on individual lots. The developer and the builder will both meet the criteria of an "operator" and must obtain permit coverage.

A builder who controls his own plans and specifications, disturbs less than 1 acres but is part of a larger common plan of development of sale (e.g. a subdivision), must still obtain permit coverage.

What Will You Need To Do?

Large Construction Sites

If you operate a construction project that will disturb 5 or more acres you must:

- Obtain a copy of the TCEQ CGP (TPDES Permit no. TXR150000),
- Develop and implement a Storm Water Pollution Prevention Plan (SWP3) covering the entire site or all portions of the site for which you are the operator,
- Complete and submit a Notice of Intent (NOI) to TCEQ and forward a copy of the NOI to the City of Austin (the local MS4) prior to the commencement of construction, and
- Post copy of the CSN at the work site, or a construction sign that includes your permit number, a contact name and phone number, a project description and the location of the SWP3.

FACT SHEET-0603Rev2014

Small Construction Sites

If you operate a construction project that will disturb 1 or more acres, but less than 5 acres, you must:

- Obtain a copy of the TCEQ CGP (TPDES Permit no. TXR150000),
- Develop and implement a Storm Water Pollution Prevention Plan (SWP3) covering the entire site or all portions of the site for which you are the operator,
- Complete and post a construction site notice,
- Forward a copy of the construction site notice to the City of Austin (the local MS4) prior to the commencement of construction.

Unless notified to the contrary, operators are authorized to discharge storm water from construction activities under the terms and conditions of the permit, (7 days) after the date that the NOI is postmarked or if utilizing electronic submittal, prior to commencing construction activities.

Note: *Construction projects that disturb less than 1 acre, but are part of a common plan development that will disturb 5 or more acres, must follow the guidance for **large construction sites**. If the construction project is part of a common plan of development will disturb 1 or more acres, but less than 5 acres, the guidance for **small construction sites** must be followed.*

Note: *Erosion and Sedimentation Control Plans required by the City of Austin **are not substitutes** for the TCEQ required Storm Water Pollution Prevention Plans (SWP3).*

Where do you submit your information?

The completed NOI must be mailed to the following address:

Texas Commission on Environmental Quality (TCEQ)

Wastewater Permitting Section

Storm Water & Pretreatment Team; MC - 228

P.O. Box 13087

Austin, Texas 78711-3087

An application fee of \$325 or \$225-Electronic, must be submitted with each NOI and the application fee should be submitted separately to one of the following addresses:

By Regular U.S. Mail:

Texas Commission on Environmental Quality (TCEQ)

Financial Administration Division

Revenue Section MC-214

P.O. Box 13087

Austin, TX 78711-3087

By Electronic Steers:

Texas Commission on Environmental Quality (TCEQ)

www.tceq.state.tx.us/steers

Steers Participation Agreement Form

A copy of the NOI and the Construction Site Notice must be mailed to the City of Austin at the following address:

Lee C. Lawson

City of Austin - WPD/FOD

P.O. Box 1088

Austin, Texas 78767

How Can You Get More Information?

Information, forms and documents are available through the TCEQ storm water web site at www.tceq.state.tx.us.

Additional guidance can also be obtained by calling Lee C. Lawson at 974-3348.

Note: *The City of Austin has provided this information for **educational purposes only**. The City of Austin does not enforce the TCEQ Construction General Permit requirements.*

v. List of Construction Sites FY21

Process Schedule Start (Month)	Process Description	Site Name	Process Schedule End
Oct 2020	Routine EV Inspection	AWU-Exposition Blvd Waterline and Wastewater Rehab	11/16/2020
		CWS Brushy Creek	10/31/2020
		1004 LOTT AVE	10/31/2020
		1005 S 3RD ST	10/31/2020
		1008 ROMERIA DR	10/31/2020
		101 E CANYON CIR	11/20/2020
		1017 CASEY STREET	10/31/2020
		10400 Manchaca Rd.	10/31/2020
		106 W 55TH ST	10/31/2020
		107 Lago Verde	10/31/2020
		107 W 55TH HALF ST	10/31/2020
		1100 ARCADIA AVE	11/25/2020
		1100 GARDNER RD	10/31/2020
		1101 1/2 BRASS ST	10/31/2020
		1101 JEWELL ST	10/31/2020
		1101 TILLERY ST	10/31/2020
		1102 1/2 BRASS ST	10/31/2020
		1102 ESTES AVE UNIT 2	10/31/2020
		1102 WOODLAND AVE	10/31/2020
		1103 MATTHEWS LN	10/31/2020
		1103 MATTHEWS LN BLDG 2	10/31/2020
		1103 MATTHEWS LN BLDG 3	10/31/2020
		1103 UPLAND DR	10/31/2020
		1106 FOLTS AVE	10/31/2020
		1106 W 9TH ST	11/25/2020
		1107 LOTT AVE	10/31/2020
		1109 MANSELL AVE	10/31/2020
		1110 RICHARDINE AVE	10/31/2020
		1111 GUNTER ST	10/31/2020
		1111 LAWSON LN BLDG 2	10/31/2020
		1114 LOTT AVE	10/31/2020
		1117 BLUEBONNET LN	10/31/2020
		1124 GARLAND AVE	11/09/2020
		1126 BROOKSWOOD AVE	11/23/2020
		1126 TILLERY ST	10/31/2020
		1131 OMEGA AVE	10/31/2020
		1135 ALAMO ST	11/30/2020
		1140 WEBBERVILLE RD	10/31/2020
		1146 1/2 NORTHWESTERN AVE	10/31/2020
		1151 WEBBERVILLE RD	10/31/2020
		1157 NICKOLS AVE	10/31/2020
1163 WEBBERVILLE RD	10/31/2020		
1177 HARGRAVE ST	10/31/2020		
119 LIGHTSEY RD	10/31/2020		
1191 GREENWOOD AVE	10/31/2020		
1191 GREENWOOD AVE BLDG 2	10/31/2020		
1200 W 25TH ST	10/31/2020		
1200 W 25TH STREET	10/31/2020		
1200 W 29TH ST	10/31/2020		

12010 Manchaca Road	10/31/2020
1203 PALO DURO RD	11/06/2020
1204 E 32ND ST	10/31/2020
1204 REDD ST	10/31/2020
1205 VARGAS RD	11/30/2020
1206 GARNER AVE	10/31/2020
1206 JUSTIN LN	10/31/2020
1207 LUNA ST	10/31/2020
1207 SINGLETON AVE	10/31/2020
1208 GARDEN ST	10/31/2020
1208 GARNER AVE	10/31/2020
1208 LUNA ST	10/31/2020
1209 N WESTON LN	10/31/2020
1210 E 10TH ST	10/31/2020
1213 E M FRANKLIN AVE	10/31/2020
	10/31/2020
1213 TAYLOR ST	10/31/2020
1214 DELANO ST	10/31/2020
1215 BICKLER RD	10/31/2020
12217 N IH 35 SVRD NB	10/31/2020
12505 PRESQUE CV	10/31/2020
12890 PARK DR	10/31/2020
1301 GARNER AVE	10/31/2020
	10/31/2020
1303 JUSTIN LN	11/09/2020
1305 JUSTIN LN	11/09/2020
1308 PEREZ ST	10/31/2020
1309 GREEN FOREST DR BLDG 2	10/31/2020
1309 N WESTON LANE	11/16/2020
1310 JUSTIN LN	10/31/2020
13138 BAYFIELD DR	10/31/2020
13510 LOIS LN	10/31/2020
1401 KINNEY AVE	10/31/2020
1401 PARKINSON DR	10/31/2020
1401 WALNUT AVE	10/31/2020
14013 LEVY LN	10/31/2020
14015 LEVY LN	10/31/2020
1403 BARTON HILLS DR	10/31/2020
1404 E M FRANKLIN AVE	10/31/2020
1404 GARDEN ST	10/31/2020
1404 OXFORD AVE	10/31/2020
1404 W 51ST ST	10/31/2020
1405 MARCUS PL	10/31/2020
1405 PARKINSON DR	10/31/2020
1406 E M FRANKLIN AVE	10/31/2020
1406 HILLMONT ST	10/31/2020
1407 GREENWOOD AVE	10/31/2020
1408 E. 6th Street (W/R SP-2017-0110C)	10/31/2020
1409 E M FRANKLIN AVE	10/31/2020
1409 GREENWOOD AVE	10/31/2020
1409 REDD ST	11/18/2020
1410 KAREN AVENUE	10/31/2020
14100 LEVY LN	10/31/2020
14103 LEVY LN	10/31/2020
14104 LEVY LN	10/31/2020

14105 LEVY LN	10/31/2020
14108 LEVY LN	10/31/2020
1411 HASKELL ST	10/31/2020
1412 E 5TH ST	10/31/2020
1413 KAREN AVE	10/31/2020
1419 MONTOPOLIS DR BLDG 1	10/31/2020
14616 FLAT TOP RANCH RD	10/31/2020
14624 Flat Top Ranch Road	10/31/2020
14708 Flat Top Ranch Road Shoreline Modification	10/31/2020
15000 FLAT TOP RANCH ROAD	10/31/2020
1501 CANTERBURY ST	10/31/2020
1501 ROCKMOOR AVE	10/31/2020
15012 FLAT TOP RANCH RD	10/31/2020
1504 GARNER AVE	10/31/2020
1509 CHELSEA LN	10/31/2020
1514 CHELSEA LN	10/31/2020
1515 Manana St.	11/02/2020
1600 BARTON HILLS DRIVE	11/25/2020
1600 East 4th street	10/31/2020
1600 S 1ST STREET	10/31/2020
1604 JULIET ST	10/31/2020
1604 W 5th St	10/31/2020
1609 KATHY LYNN CT	11/04/2020
1611 BAY HILL DR	11/09/2020
1611 ELMIRA RD	10/31/2020
1612 TAYLOR GAINES ST	10/31/2020
1616 W 9TH HALF ST	11/30/2020
1617 J J SEABROOK DR	10/31/2020
1623 GARDEN ST	10/31/2020
1700 KERR ST	10/31/2020
1700 W 31ST ST	10/31/2020
1700 Willow Creek (W/R SP-2017-0238C)	10/31/2020
1702 BAUERLE AVE	11/19/2020
1703 JULIET ST	10/31/2020
1703 WOODLAND AVE	10/31/2020
1704 and 1706 CHANNEL ROAD	10/31/2020
1706 NASH AVE	10/31/2020
1707 BARN SWALLOW DR	10/31/2020
1707 NEWNING AVE	10/31/2020
1708 BRASSIE ST	11/30/2020
1710 NASH AVE	10/31/2020
1712 NASH AVE	10/31/2020
1714 NASH AVE	10/31/2020
1715 BARN SWALLOW DR	10/31/2020
1716 NASH AVE	10/31/2020
17th Street Condos	10/31/2020
1801 ROCKMOOR AVE	10/31/2020
1803 CEDAR AVE	10/31/2020
1807 W 37TH ST	10/31/2020
1807 WESTRIDGE DR	10/31/2020
1812 W 36TH ST	10/31/2020
1813 TREADWELL ST	10/31/2020
	10/31/2020
1815 KERR ST	10/31/2020
1816 ADINA ST	10/31/2020

1816 TREADWELL ST	10/31/2020
	10/31/2020
	10/31/2020
1819 TREADWELL ST	10/31/2020
183 South, Package 10 water and wastewater relocation	11/16/2020
183 South, Package 9 Water & Wastewater Relocations	11/16/2020
183 Warehouse	11/02/2020
1836 San Jacinto Infrastructure Plans	10/31/2020
183S Package 1 Water and Wastewater Relocations-UCC-160218-07-01	11/16/2020
1902 PENNSYLVANIA AVE	10/31/2020
1903 PENNSYLVANIA AVE	10/31/2020
1904 MADISON AVE	10/31/2020
1907 HAMILTON AVE	10/31/2020
1907 RIVERVIEW ST	10/31/2020
1908 E 11TH ST	10/31/2020
1908 GOODRICH AVE	10/31/2020
1908 MADISON AVE	10/31/2020
1911 BIG HORN DR	11/30/2020
1912 HETHER ST	10/31/2020
	10/31/2020
1914 BARGE ST	10/31/2020
1916 WEBBERVILLE RD	10/31/2020
1919 Riverside Multifamily	10/31/2020
2000 BOULDIN AVE	10/31/2020
2001 LEBERMAN LN	10/31/2020
2001 PEACH TREE ST	10/31/2020
2001 RIVERVIEW ST	10/31/2020
2002 ALAMO ST	10/31/2020
2002 KAREN AVE	10/31/2020
2003 PAYNE AVE	11/02/2020
2004 E M FRANKLIN AVE	10/31/2020
2004 FORD ST	10/31/2020
2005 S 5TH ST	10/31/2020
2007 DE VERNE ST	10/31/2020
2010 OXFORD AVE	10/31/2020
2010 WESTRIDGE DR	10/31/2020
2011 BELFORD DR	10/31/2020
2011 GARDEN ST	10/31/2020
2012 RIVERVIEW ST	10/31/2020
2015 ARPDAL ST	10/31/2020
2016 Mobility Bond Sidewalk Projects - James Casey from W St. Elmo to Post Oak Centre South Driveway	11/16/2020
2017 E 11TH ST	10/31/2020
2020 Business Park	10/31/2020
2026 FORD ST	11/30/2020
203 & 205 Lago Verde Drive	10/31/2020
206 BRAESWOOD RD	10/31/2020
207 Lago Verde	10/31/2020
2100 E 17TH ST	10/31/2020
2100 E 22ND ST	10/31/2020
2100 SHARON LN	10/31/2020
2101 ALTA VISTA AVE	10/31/2020
2101 PRATHER LN	11/23/2020
2102 E 2ND ST	10/31/2020
2102 HOPI TRL	10/31/2020

2104 LA CASA DR	10/31/2020
2104 PEACH TREE ST	10/31/2020
2104 TOWNES LN	10/31/2020
2104 WINSTED LN	10/31/2020
2105 NEWFIELD LN	10/31/2020
2106 MAPLE AVE	10/31/2020
2106 PEACH TREE ST	10/31/2020
2107 PEACH TREE ST	10/31/2020
	10/31/2020
2108 BARTON PKWY	10/31/2020
2108 FOUR OAKS LN	10/31/2020
2109 ARPDAL ST	10/31/2020
2109 CHESTNUT AVE	10/31/2020
2109 E 14TH ST	10/31/2020
2109 TRAVIS HEIGHTS BLVD	10/31/2020
2110 PARAMOUNT AVE	11/23/2020
2111 W 11TH ST	10/31/2020
2111 WESTOVER RD	10/31/2020
2200 INDIAN TRL	10/31/2020
2202 E 10TH ST	10/31/2020
2202 WESTOVER RD	10/31/2020
2203 TOWER DR	10/31/2020
2204 MATTHEWS DR	10/31/2020
2209 EAST SIDE DR	11/23/2020
2211 E 5TH ST	10/31/2020
2218 RIVERVIEW ST	11/23/2020
2225 THRASHER LN UNIT A	10/31/2020
2225 THRASHER LN UNIT B	10/31/2020
2300 GREENLEE DR	10/31/2020
2301 THRASHER LN	10/31/2020
2303 E 11TH ST	10/31/2020
2306 FORTUNE DR	10/31/2020
2308 HARTFORD RD	10/31/2020
2309 QUARRY RD	10/31/2020
2311 WESTROCK DR	10/31/2020
2312 FARNSWOOD CIR	10/31/2020
2312 PRUETT ST	10/31/2020
2319 FARNSWOOD CIR	10/31/2020
2321 WESTOAK DR	10/31/2020
2326 SANTA ROSA ST	10/31/2020
2400 HOMEDALE CIR	10/31/2020
2401 HANCOCK DR	10/31/2020
2402 S 3RD ST	10/31/2020
2403 KATHY CV	10/31/2020
2404 MARLTON DR	10/31/2020
2404 S 2ND ST	10/31/2020
2404 SWEETBRUSH DR	10/31/2020
2405 E 11TH ST	11/18/2020
2405 ELMGLEN DR	10/31/2020
2405 HOMEDALE CIR	10/31/2020
2411 E 11TH ST	10/31/2020
2414 W 12TH ST	10/31/2020
2423 WILSON ST	10/31/2020
2500 South 183	10/31/2020
2500 SWEENEY LN	10/31/2020

2502 TOWER DR	10/31/2020
2504 CEDARVIEW DR	10/31/2020
2504 WILKE DR	10/31/2020
2506 CANTERBURY ST	11/05/2020
2506 CEDARVIEW DR	10/31/2020
2507 EUCLID AVE	10/31/2020
2507 SPRING LN	10/31/2020
2509 ELLISE AVE	10/31/2020
2510 S Congress	10/31/2020
2521 HARTFORD RD	10/31/2020
2521 PHILOMENA ST	10/31/2020
2525 PHILOMENA ST	10/31/2020
2600 TANGLEWOOD TRL	10/31/2020
2601 CANTERBURY ST	10/31/2020
2602 FRANCISCO ST	10/31/2020
2602 S 3RD ST	10/31/2020
2603 PLUMCREEK CIR	10/31/2020
2604 E 6TH ST	10/31/2020
2605 S 2ND ST	10/31/2020
2606 S 4TH ST	10/31/2020
	10/31/2020
2614 Rio Grande	10/31/2020
2615 PEMBROOK TRL	10/31/2020
2626 SPRING LN	10/31/2020
2700 VERDE BANK CIR	10/31/2020
2702 MOONLIGHT BND	10/31/2020
2706 OAK CREST AVE	10/31/2020
2707 S 5TH ST	11/23/2020
2710 SCENIC DR	10/31/2020
2800 S 4TH ST	10/31/2020
2801 CEDARVIEW DR	10/31/2020
2802 OAK CREST AVE	11/09/2020
2802 OAK PARK DR	10/31/2020
2802 RAE DELL AVE	10/31/2020
2803 OAK HAVEN DR	10/31/2020
2803 W FRESCO DR	10/31/2020
2803 WOOLRIDGE DR	10/31/2020
2812 E 4TH ST	10/31/2020
2819 GARWOOD ST	10/31/2020
2820 PRADO ST	11/02/2020
2900 LAFAYETTE AVE	10/31/2020
2900 W ANDERSON LANE	11/30/2020
2901 E 14TH ST	10/31/2020
2901 OAK CREST AVE	10/31/2020
2902 OAK PARK DR	10/31/2020
2902 OAKLANE DR	10/31/2020
2903 E 2ND STREET	10/31/2020
2903 PRADO ST	10/31/2020
2905 DOVER PL	10/31/2020
2905 OAKLANE DR	10/31/2020
2906 ALLISON DR	11/02/2020
2906 E 13TH ST	10/31/2020
2909 DOVER PL	10/31/2020
2909 OAK CREST AVE	10/31/2020
2916 GONZALES ST	10/31/2020

2927 E MLK Residences	10/31/2020
2935 PANNELL ST	10/31/2020
300 Colorado Office	10/31/2020
3000 FUNSTON ST	10/31/2020
3001 E 12TH STREET	10/31/2020
3002 RIVERCREST DRIVE	11/30/2020
3004 OAK HAVEN DR	10/31/2020
3005 CASTRO ST	10/31/2020
3005 FUNSTON ST	10/31/2020
3005 Westlake	10/31/2020
3006 CEDARVIEW DR	11/30/2020
3006 OAK HAVEN DR	10/31/2020
3008 BIRDWOOD CIR	10/31/2020
3008 PRADO ST	10/31/2020
3009 KUHLMAN AVE BLDG 2	10/31/2020
3009 Westlake Drive	10/31/2020
304 TILLERY ST	10/31/2020
306 W 55TH ST	10/31/2020
308 PEDERNALES ST	10/31/2020
3105 LOCKE LN	10/31/2020
3113 SKI SHORES TERRACE	10/31/2020
3117 FATHER JOE ZNOTAS ST	10/31/2020
3120 FATHER JOE ZNOTAS ST	10/31/2020
3121 FATHER JOE ZNOTAS ST	10/31/2020
3128 FATHER JOE ZNOTAS ST	10/31/2020
3131 E SH 71 Convenience Store	10/31/2020
314 W 34TH ST	11/23/2020
316 W 34TH ST	11/23/2020
3201 BOWMAN AVE	10/31/2020
3201 CHERRYWOOD RD	10/31/2020
3201 STRATFORD HILLS LN	10/31/2020
3202 WESTHILL DR	10/31/2020
3203 W HIGHLAND TER	10/31/2020
3205 CLAWSON RD	10/31/2020
3206 WESTHILL DR	10/31/2020
3207 MEDICAL PKWY	10/31/2020
3217 Davis Lane	10/31/2020
3232 E Cesar Chavez	10/31/2020
3300 CLEARVIEW DR	10/31/2020
3300 DENVER AVE	10/31/2020
3300 E 7th Office (W/R SP-2018-0322C)	11/20/2020
3302 DENVER AVE	10/31/2020
3307 JAMESBOROUGH ST	10/31/2020
3308 MEREDITH ST	10/31/2020
3313 BRYKER DR	11/06/2020
34 CHALMERS AVE	10/31/2020
3405 RAIN FOREST DR	11/12/2020
3407 TAYLORS DR	10/31/2020
3409 PENNSYLVANIA AVENUE Bldg 2	10/31/2020
3412 CASCADERA DR	10/31/2020
3413 PENNSYLVANIA AVE **RESIDENTIAL DEMOLITION**	10/31/2020
3415 SPANISH OAK DR	10/31/2020
3419 MONTE VISTA DR	10/31/2020
3501 PENNSYLVANIA AVE **RESIDENTIAL DEMOLITION**	10/31/2020
3502 PENNSYLVANIA AVE	10/31/2020

3503 E 17TH ST BLDG 1	10/31/2020
3503 E 17TH ST BLDG 3	10/31/2020
3503 MOUNT BARKER DR	10/31/2020
3600 Rivercrest Drive	10/31/2020
3601 GRANT ST	10/31/2020
3603 E 12TH ST	10/31/2020
3705 KENNELWOOD RD	10/31/2020
3901 TONKAWA TRL	10/31/2020
3906 PEARCE RD	11/12/2020
4003 MESA CV	10/31/2020
402 KREBS LN	10/31/2020
407 RIDGEWOOD RD	11/02/2020
409 W 55TH HALF ST	10/31/2020
4101 RIDGELEA DR	10/31/2020
4102 CAT HOLLOW DR	10/31/2020
4105 RICHLAND ST BLDG 2	10/31/2020
411 KEMP ST	10/31/2020
4113 HONEYCOMB ROCK CIR	11/30/2020
412 NORMANDY ST	10/31/2020
414 NORMANDY ST	10/31/2020
4201 CLAWSON RD	10/31/2020
4205 Watersedge Cove	10/31/2020
4209 WATERSEDGE CV	10/31/2020
4212 WOODWAY DR	10/31/2020
4215 PRICKLY PEAR DR	10/31/2020
4309 DUDLEY DR	10/31/2020
4312 SINCLAIR AVE	11/23/2020
4321 CITY PARK RD	10/31/2020
4400 MOUNT VERNON DR	10/31/2020
4402 MOUNT VERNON DR	10/31/2020
4403 HANK AVE	10/31/2020
4404 ROSEDALE AVE	11/02/2020
4409 BARROW AVE	10/31/2020
4409 ISLAND CV	10/31/2020
4409 JINX AVE	10/31/2020
4416 BANISTER LN	10/31/2020
4417 CLAWSON RD	11/18/2020
4423 JINX AVE	10/31/2020
4430 HANK AVE	10/31/2020
4501 SPANISH OAK TER	10/31/2020
4502 BANISTER LN	10/31/2020
4504 CRESTWAY DR	10/31/2020
4507 FINLEY DR	10/31/2020
4509 CRESTWAY DR	10/31/2020
4512 MOUNT VERNON DR	10/31/2020
4515 ROSEDALE AVE	10/31/2020
4516 NIXON LN	11/12/2020
4601 CLAWSON RD	10/31/2020
4601 Island Cove	10/31/2020
4607 GLISSMAN RD	10/31/2020
4611 RICHMOND AVE	10/31/2020
4612 RICHMOND AVE	10/31/2020
4701 SHADOW LN	10/31/2020
4706 MILBURN LN	10/31/2020
4707 CRAIGWOOD DR	10/31/2020

4708 MILBURN LN	10/31/2020
4708 RUE ST	10/31/2020
4710 LOUIS AVE	10/31/2020
4803 LANSING DR BLDG 2	11/09/2020
4803 WEST FRANCES PL	10/31/2020
4810 RAMSEY AVE	10/31/2020
4812 BELVEDERE ST UNIT 5	10/31/2020
4900 TORTUGA PL	10/31/2020
4900 TORTUGA PLACE	10/31/2020
4905 WEST PARK DR	10/31/2020
4907 SHADY GLADE CT	10/31/2020
5000 ROWENA ST	10/31/2020
5006 LOTT AVE	10/31/2020
501 CATER DR	10/31/2020
503 EL PASO ST	10/31/2020
505 KEMP ST	10/31/2020
507 SOUTH PARK DR	11/09/2020
509 DEEP EDDY AVE	10/31/2020
509 E LIVE OAK ST	10/31/2020
5105 LANSING DR BLDG 2	10/31/2020
5112 AVENUE G	10/31/2020
5201 STAR LIGHT TER	10/31/2020
	10/31/2020
5203 TORTUGA TRL	10/31/2020
5207 CHICO ST	10/31/2020
5210 WOODVIEW AVE	10/31/2020
5215 Tortuga Trail	10/31/2020
5215 TORTUGA TRL	10/31/2020
5228 LEDESMA RD	10/31/2020
5301 DECKER LANE	10/31/2020
5301 Southwest Parkway - Phase 2 Revision 1	10/31/2020
5401 STUART CIR	10/31/2020
5413 BLUE BIRD LN	10/31/2020
5417 BLUE BIRD LN	10/31/2020
5421 BLUE BIRD LN	10/31/2020
5501 HAROLD CT	10/31/2020
5502 WOODVIEW AVE	10/31/2020
5505 LAKEMOORE DR	10/31/2020
5509 CLAY AVE BLDG 3	10/31/2020
5516 AVENUE H	11/23/2020
5524 Office Park 5524 W US 290 HWY SVRD WB	10/31/2020
5604 SAMUEL HUSTON AVE	10/31/2020
5705 COOLBROOK DR	10/31/2020
5709 TURA LN	10/31/2020
5711 TURA LN	10/31/2020
5804 HAROLD COURT	10/31/2020
5804 HAROLD CT	10/31/2020
5811 TRAILRIDGE CIR	10/31/2020
5816 HAROLD CT	10/31/2020
5819 WESTSLOPE DR	10/31/2020
5900 Cameron Road	10/31/2020
5900 Cameron Road Demolition Plan	10/31/2020
5901 MOUNTAIN VILLA DR	10/31/2020
5909 NANCY DR	10/31/2020
5911 NANCY DR	10/31/2020

5th and Brazos Hotel	10/31/2020
6000 Congress	10/31/2020
602 HIGHLAND AVE	10/31/2020
602 SANDRINGHAM CIR	10/31/2020
605 BLACKSON AVE	11/02/2020
608 Radam Lane Medical office Building	10/31/2020
609 HEARN ST	10/31/2020
6100 WALKER LANE	10/31/2020
6101 CARY DR	10/31/2020
611 WEST LYNN ST	10/31/2020
6113 CADDIE ST	10/31/2020
613 E 49TH ST	10/31/2020
616 MONTOPOLIS DR	10/31/2020
618 MONTOPOLIS DR	10/31/2020
620 MONTOPOLIS DR	10/31/2020
6202 NASCO DR	11/13/2020
6207 WAYCROSS DR	10/31/2020
6210 CLOVIS ST	10/31/2020
6300 SANTOS ST BLDG 2	10/31/2020
6301 KEEGANS DR	10/31/2020
632 South Quinlan Park Road Boatdock and Bulkhead	10/31/2020
6320 1/2 EL MIRANDO ST	11/25/2020
6413 NASCO DR	11/09/2020
66 COMAL ST	10/31/2020
6604 WEST COURTYARD DR	10/31/2020
6700 ARROYO SECO	11/04/2020
6700 BRIDGE HILL CV	11/18/2020
6715 JESTER BLVD	10/31/2020
6901 GUADALUPE ST	10/31/2020
6905 STAHL CV	10/31/2020
7-ELEVEN #1042032 (W/R SP-2018-0278C)	10/31/2020
7-Eleven Nutty Brown	10/31/2020
700 GARNER AVE	10/31/2020
700 WAYSIDE DR	10/31/2020
7005 MEADOR AVE	10/31/2020
	10/31/2020
7008 MEADOR AVE	10/31/2020
7011 BLESSING AVE	10/31/2020
702 W ELIZABETH ST	10/31/2020
702 W GIBSON ST	10/31/2020
704 W ELIZABETH ST	10/31/2020
705 KINNEY AVE BLDG 3	10/31/2020
707 W ANNIE ST	10/31/2020
71 SAN SABA ST	10/31/2020
7104 SPURLOCK DR	10/31/2020
7113 FM 969 RD	10/23/2020
7113 SPURLOCK DR	10/31/2020
712 DULWICH ST	10/31/2020
714 ETHEL ST	10/31/2020
7204 BENNETT AVE	10/31/2020
721 Congress	10/31/2020
7300 Dee Gabriel Collins Road Spoils Disposal Project	10/31/2020
7309 PROVIDENCE AVE	10/31/2020
7450 SPICEWOOD SPRINGS RD	10/31/2020
7511 WOOD CLIFF DR	10/31/2020

7525 DELAFIELD LN	10/31/2020
7604 BETHUNE AVE	10/31/2020
7701 SHOAL CREEK BLVD	11/02/2020
7731 MENCHACA ROAD	10/31/2020
8" Offsite Wastewater Main	10/31/2020
8008 LOGWOOD DR	10/31/2020
801 GARNER AVE	10/31/2020
803 JOSEPHINE ST	10/31/2020
804 PHILCO DR	10/31/2020
804 WINFLO DR	10/31/2020
805 NEWMAN DR	10/31/2020
805 W LIVE OAK ST	10/31/2020
807 MARIPOSA DR	10/31/2020
808 GARNER AVE	10/31/2020
809 MARIPOSA DR	10/31/2020
809 ROBERT E LEE RD	10/31/2020
810 THERESA AVE	10/31/2020
811 MARIPOSA DR	10/31/2020
8116 Big View Dr.	11/02/2020
812 THERESA AVE	10/31/2020
8207 TWO COVES DR	10/31/2020
8410 Anderson Mill	10/31/2020
8505 CUESTA CT	10/31/2020
8604 CROSS PARK DRIVE	11/30/2020
8708 LYNDON LN	10/31/2020
8th and Lydia Condominiums	10/31/2020
900 GARDEN VILLA CT	10/31/2020
902 PHILCO DR	10/31/2020
902 PLATEAU CIR	10/31/2020
904 W 18TH ST	10/31/2020
909 PHILCO DR	10/31/2020
909 W ANNIE ST	10/31/2020
911 DANIEL DR	10/31/2020
912 POST OAK ST	10/31/2020
913 TILLERY ST	10/31/2020
914 VASQUEZ ST	11/30/2020
915 TILLERY ST	11/02/2020
916 Congress (office)	10/31/2020
921 TILLERY ST	10/31/2020
924 Cypress Grove	11/02/2020
928 E 52ND ST	10/31/2020
9313 MC NEIL ROAD	10/31/2020
9805 PATRICE DR	10/31/2020
AAA Storage Bradshaw	10/31/2020
AAA Storage Circle Drive	11/18/2020
AAA Storage FM 1626	10/31/2020
ABIA North Plaza	11/30/2020
ABIA Information Technology Building Expansion	11/30/2020
	11/30/2020
ACE Hardwood (withdraw and resubmittal of SP-2014-0282D)	10/31/2020
ADA Sidewalk and Ramp Improvements 2018 Group 20 City Wide IDIQ - Clarkson Ave	11/04/2020
ADA Sidewalks and Ramp Improvements 2018 Group 20 City Wide IDIQ - Broadmoor Area Sidewalks	11/04/2020
Addison Section 3	10/31/2020
Addison Section 4	10/31/2020

Addison Section 5 (Construction Plans)	11/30/2020
AEU-301 W 20th St Duct Bank	11/04/2020
AHA at Briarcliff	10/31/2020
AIM Bratton Business Park	10/31/2020
Airport Storage	10/31/2020
AISD - Loyola Construction Plans	10/31/2020
AISD Bowie High School Phase 1 Modernization	10/31/2020
AISD Govalle Elementary School -Design Build	10/31/2020
AISD Lee Elementary School Classroom Building Addition	10/31/2020
AISD Murchison Middle School	10/31/2020
AISD New School SW Elementary School	10/31/2020
ALBERT H. ULLRICH WATER TREATMENT PLANT 160 MGD UPGRADE (C.I.P # 4210-227-7158)	10/31/2020
Alcance De Restauracion	10/31/2020
Alexan Springdale	10/31/2020
All Saints Presbyterian Church	10/31/2020
All Stor Westlake	10/31/2020
Alpine Road Condos	10/31/2020
AMLI Covered Bridge Phase II	10/31/2020
AMLI Mueller III North	10/31/2020
AMLI Mueller III South	10/31/2020
AT&T Southwest Parkway	10/31/2020
ATD-Morow St Sidewalk Improvements UCC-201008-08-01	11/16/2020
Athena Manufacturing Parking Expansion	10/31/2020
ATT - 5600 Burleson Rd - UCC-200604-03-01	11/02/2020
ATT-12315 DESSAU Rd FIBER INSTALL UCC-200702-03-01	11/12/2020
ATT-1811 W BEN WHITE BLVD FIBER INSTALL UCC-200702-05-01	11/12/2020
ATT-501 Brazos St Fiber Install	11/16/2020
ATT-8038 Exchange Dr 4 Inch Conduit Install- UCC-200528-02-01	11/02/2020
ATT-8219 Burleson Rd fiber- UCC-200206-08-07	11/16/2020
ATT-A01RKZM 2204 Rio Mesa-UCC-200528-03-01	11/16/2020
ATT-Dovehill Dr 1-4 In. HDPE Conduit Install	11/04/2020
ATT-Promontory Point Dr Fiber Install-UCC-200220-04-01	11/02/2020
ATT-Underground Fiber Plans 6104 Old Fredericksburg Rd	11/02/2020
AUS 1711ARZH 38 COA 1 MA 124 Buried Conduite Project (UCC-201114-09-01)	11/04/2020
Austin Community College (ACC)-Highland Campus Parking Garage & Chiller Plant	10/31/2020
Austin Executive Airport Hangar Development	10/31/2020
Austin FC	10/31/2020
Austin Hindu 9801 DECKER LAKE RD	10/31/2020
Austin Medical Center	10/31/2020
Austin Montessori - CUP	11/25/2020
Austin South Lamar Apartments	10/31/2020
Austonia East	10/31/2020
Ava's Subdivision	10/31/2020
Avery Lakeline - Offsite Forcemain and Lift Station	10/31/2020
Avery Oaks Apartments	10/31/2020
Avia @ 26th	10/31/2020
AVID Hotel	10/31/2020
Avid Hotel (W/R SP-2017-0079C)	10/31/2020
AWU-Burleson Road Pressure Conversion Phase 2	11/16/2020
AWU-Carson Creek Basin Wastewater Line Improvements - UCC-170420-06-02	11/16/2020
AWU-East Austin Wastewater Line Improvements, Section 2 - UCC-150723-03-03	10/29/2020
AWU-Harmon Ave W/WW Upgrades	11/30/2020
AWU-North Rosedale Water & Wastewater Pipeline Replacement-UCC-190725-07-02	11/12/2020
AWU-Southland Oaks Wastewater Improvements-UCC-171109-01-01	11/30/2020

AWU-Ullrich Water Treatment Plant Lime Feed Loop - UCC-181115-10-01	11/04/2020
BAKER SUBDIVISION (SMART HOUSING)	10/31/2020
Barbee Parking Lot	10/31/2020
Bartlett Cocke Office Building	10/31/2020
Barton Hills Retrofit Project - 1030 1/2 Barton Hills Dr	10/31/2020
Bat City Halloween Park	10/31/2020
Bear Creek Crossing Phase 2 (Construction Plans)	10/31/2020
Bella Fortuna Phase 1 Subdivision Construction Plans	10/31/2020
Bella Fortuna Wastewater Interceptor	10/31/2020
Bellingham Meadows Amenity Center	10/31/2020
BELLINGHAM MEADOWS PH II SECTION III	10/31/2020
Bellingham Meadows Phase II Section 1	10/31/2020
Bellingham Meadows Section 1	10/31/2020
Bellingham Meadows Section 2	10/31/2020
Bellingham Meadows Section 3	10/31/2020
Belmont Apartments	10/31/2020
Ben White Parking Lot Expansion	10/31/2020
Block 188	10/31/2020
Block 36	10/31/2020
Bluff Springs RV Storage	10/31/2020
Bob Johnson Gas Station (w/resub of SP-2015-0328D)	10/31/2020
Boone-Heep Borrow Pit and Spoil Disposal Site	10/31/2020
Boulder Ridge South Phase 2	10/31/2020
Boulder Ridge South Phases 3-6	10/31/2020
Bouldin Court	10/31/2020
Bowie High School AISD Storm Water Management Improvements	10/31/2020
Bradshaw Crossing Section 13 Construction Plan	10/31/2020
Bradshaw Crossing Section 13 Phase 2 Construction Documents	10/31/2020
Brake Check 620 (W/R SP-2017-0324D)	10/31/2020
Bratton Hill Section 4	10/31/2020
Bratton II - North	10/31/2020
Bratton II - South	10/31/2020
Bratton II -Construction Plans	10/31/2020
Breakwater Subdivision Construction Plans	10/31/2020
Brezza Lane Extension	11/30/2020
Briarcreek Subdivision Section 6C	10/31/2020
Bristol Subdivision - Construction Plans	10/31/2020
Broadstone-Riverside Apartments	10/31/2020
Brodie - 31 Offices	10/31/2020
Bruce and Niloofar Slayden	10/31/2020
Bulkhead at 3607 Robbins Road	11/16/2020
Bull Creek District Park- Site Improvements	11/04/2020
Bull Creek Rd. & 45th Street ROW Improvements	10/31/2020
Burnet Access Road	11/18/2020
Calvert House	10/31/2020
Cameron Commercial	10/31/2020
Cantarra 1 North Section 10 Construction Plans	10/31/2020
Cantarra 1 North Section 8	10/31/2020
Cantarra 1 North Sections 6 & 7 Construction Plans	10/31/2020
Cantarra I, North Section 5	10/31/2020
Cantarra IIA-2; Construction Plans Non-Concurrent	10/31/2020
Cantarra IIB-2	10/31/2020
Cantarra III-B	10/31/2020
Capital Chevrolet Vehicle Sales Inventory Lot	10/31/2020
Capital Metropolitan Downtown MetroRail Station	10/31/2020

Capital Quarters-Nueces	10/31/2020
Cascades at Onion Creek West, Phase One Construction Plans	10/31/2020
Cascades Condos	10/31/2020
Cascades Multi-Family	10/31/2020
Casis Elementary School	10/31/2020
Casis Elementary School Right of Way Improvements	10/31/2020
Center Park At Tech Ridge - Phase 6	10/31/2020
Cepeda Street Park	10/31/2020
Champion Homes at Parmer	10/31/2020
Chapman Construction Plans	10/31/2020
Charter/Spectrum - 2120 Grand Avenue Pkwy & Long Vista Dr 1-4 Conduit Installation	11/16/2020
Chestnut Plaza Phase III (The Rail)	10/31/2020
Chow Bazaar	10/31/2020
Cinco	10/31/2020
Circle C Metro Park - Playground Replacement	11/04/2020
City of Austin Fire and EMS Station - Travis County	10/31/2020
City of Austin Planning and Development Center	10/31/2020
Clean Scapes HQ	10/31/2020
Cloud Kitchens - 5610 N I-35	10/31/2020
Code Ranch	10/31/2020
Coldwater Garden Homes	10/31/2020
Cole Street Townhomes	10/31/2020
Colony Park District Park Phase 1	10/31/2020
Colony Park Grading Plan	10/31/2020
Colorado Creek Apartment Homes	10/31/2020
	10/31/2020
Colt Office Building	10/31/2020
Commercial Driveway & Grading	10/31/2020
Commercial Office Development by Catellus	10/31/2020
Community First Phase 2	10/31/2020
Copperstone	10/31/2020
Cottages at Lantana	10/31/2020
Cottonmouth Creek Wastewater Interceptor Phase A	10/23/2020
CPE-Bradshaw Crossing Section 14- UCC-191128-02-01	11/04/2020
Creekside Apartments (Withdraw/Resubmit of SP-2016-0380C)	10/31/2020
Creekview Village	10/31/2020
Crestview Highline	10/31/2020
Crowther Boat Dock Replacement	11/06/2020
CTRMA-Bergstrom Express US 183 S. Water & Wastewater PKG 02-UCC-160218-06-01	11/16/2020
CTRMA-Bergstrom Express US 183 S. Water & Wastewater Design PKG 17 - UCC-161020-05-01	11/16/2020
CTRMA-US 183 SOUTH - WATER & WASTEWATER DESIGN PACKAGE 16 UCC-170105-21-01	11/16/2020
CTRMA-US 183 SOUTH - WATER & WASTEWATER DESIGN PACKAGE 19 - UCC-170105-22-01	11/16/2020
Cubesmart Storage	10/31/2020
CVS Pharmacy #11210	10/31/2020
Davies Ranch Apartment Homes	10/31/2020
Davis Lane Garden Homes	10/31/2020
Davis Springs Apartments	10/31/2020
Davis WTP Zebra Mussels Mitigation	10/31/2020
DCMC Pace Project - Medical Office Building and Garage 2	10/31/2020
Decker Lake Road KOA	10/31/2020
Decker Lofts	10/31/2020
Deerfield Lot 1C	10/31/2020
Demolition, Excavation & Stormline Relocation for 211 South Lamar	10/31/2020
Dessau Road Apartments (Resubmittal of SP-2013-0457C)	10/31/2020

Dewan Boat Dock	11/02/2020
Dittmar Office Park	10/31/2020
Dollar General Decker Lane	10/31/2020
Domain Block Z	10/31/2020
Domain D10 Office	10/31/2020
Domain South End District Wastewater Improvements	10/31/2020
Double Creek Multifamily	10/31/2020
Dungan Office Warehouse	10/31/2020
East 12th City Homes(W/R SP-2015-0550C)	10/31/2020
East Avenue Parcel 1 & 2 (SWPPP)	10/31/2020
East Avenue, Lot 6	10/31/2020
East Parke	10/31/2020
Eastlake at Tillery	10/31/2020
Easton Park	10/31/2020
Easton Park Lot 4A Site Plan (Drainage & Water Quality)	11/23/2020
Easton Park Section 1B, Lot 3	10/31/2020
Easton Park Section 2A	10/31/2020
	10/31/2020
Easton Park Section 2B - Phase 2 Construction Plans	10/31/2020
Easton Park Section 2B Phase 3 Construction Plans	10/31/2020
Eastridge I	10/31/2020
Eastridge II	10/31/2020
Eastside Memorial Early College High School and International High School at the Original L.C. Anderson Campus	10/31/2020
Eastside Pet Hospital	10/31/2020
EastVillage Single Family Phase 1 Construction Plans	10/31/2020
Echelon III Parking Garage	10/31/2020
Element Hotel (W/R SP-2016-0430C)	10/31/2020
Eleve Cosmetics	10/31/2020
Elysium Grand	10/31/2020
EM Franklin	10/31/2020
Emerald Forest	10/31/2020
Emma Long	11/02/2020
Enclave at Covered Bridge Subdivision Construction Plans.	10/31/2020
Enclave at Estancia, Phase 3	10/31/2020
Enclave at Estancia, Phase 4	10/31/2020
Enclave at Estancia, Phase 5	10/31/2020
Encore Mechanical	11/09/2020
Ergon Asphalt Plant	10/31/2020
Estancia Condos (W/R SP-2017-0208C)	10/31/2020
Ethos Multifamily Phase IV	10/31/2020
Evans Resident Boat Dock Remodel	11/30/2020
Expo Business Park Building 1	10/31/2020
Falcon Containers Phase 2 Expansion	10/31/2020
FedEx Paving Expansion	10/31/2020
Ferguson Lane Development	10/31/2020
Festival Beach & Holy Shores Park Improvements: Degollado Pavilion Trail-UCC-171116-04-01	11/16/2020
Fire Station #27	10/31/2020
Fitness Center / South by South Congress	10/31/2020
FLC-3302 Sanderling Tr AU01366C fiber-UCC-200514-08-01	11/04/2020
FLC-Montopolis Lightedge Data Center	11/04/2020
Fontaine Plaza	10/31/2020
Fort Dessau West	10/31/2020
Four Points Lot 5, Block A	10/31/2020
Franklin Warehouse	10/31/2020

Freeport Tech South	10/31/2020
Garrison Park Business Center (Withdrawn Resubmittal of SP-2016-0191C)	10/31/2020
Generation Housing at Wells Branch	11/30/2020
Generational Commercial Properties	10/31/2020
GFT PKG 1605-19-075056	11/04/2020
GFT PKG 1684 20-115947	11/16/2020
Giga Texas	10/31/2020
Gilbert Gas Station (W/R SP-2016-0396D)	10/31/2020
Gilbert Lane Phase Five (Construction Plans)	10/31/2020
Gilbert Lane Phase Four - Construction Plans	10/31/2020
Gilbert Lane Phase Three Construction Plans	10/31/2020
Gilbert Lane Phase Three-A Construction Plans	10/31/2020
Gilbert Lane Phase Two - A Construction Plans	10/31/2020
Goodnight Manchaca	10/31/2020
Goodnight Phase Two Waterline Improvement	10/31/2020
Goodnight Ranch Subdivision Phase One section Six Construction plans	10/31/2020
Govalle	10/31/2020
GRA-7301 Metropolis Dr Megaport-UCC-200528-04-01	11/04/2020
GRA-Manchaca RD 5321 Buried Improvements (UICC 201107-03-01)	11/16/2020
Gracy Woods	11/05/2020
Grand Lady Austin	10/31/2020
Grande - 6700 MNiddle Fiskville Rd-Cedars Int Academy	11/12/2020
Great Hills Country Club	10/31/2020
Harper Park	10/31/2020
Harper Park Sec 2	10/31/2020
Harris Branch HOA Maintenance Building	10/31/2020
Harris Ridge Business Center Addition	11/02/2020
HEB 10	10/31/2020
Hemphill Commons	10/31/2020
Henry's Restaurant1	10/31/2020
Heritage Oaks At Pearson Ranch East	10/31/2020
Herzog (Withdrawal & Resubmittal of SP-2012-0210D)	10/31/2020
Highland Dillards	10/31/2020
Highland Infrastructure Phase A Revision 3	10/31/2020
Highland Infrastructure Phase B	10/31/2020
Highland Neighborhood Park and Reznicek Fields Phase 1 Improvements	11/16/2020
Highland Phase II - North Tract	10/31/2020
Highland Phase II - South Tract	10/31/2020
Highland South Greenway	10/31/2020
HILLTOP	10/31/2020
HILLTOP PARK	10/31/2020
Hilton Garden Inn	10/31/2020
Holdsworth Center	10/31/2020
Homewood Suites Pecan Park	10/31/2020
Hoover's Tract Parking Garage	10/31/2020
Hopf Tract	10/31/2020
Horrigan Boat Dock	10/31/2020
ICU Medical New Substations and Pond Improvements	10/31/2020
Indian Hills Corporate Park (Center) Subdivison	10/31/2020
Indian Hills Lift Station and Force Main Improvements	10/31/2020
Island Cove Boat Dock (W/R SP-2015-0482D)	10/31/2020
Ivy School Wastewater Extension	10/31/2020
J & J Worldwide Services	10/31/2020
J.M. Holloway Site Plan	10/31/2020
Jaylee Business Park	10/31/2020

JD'S Market No. 7	10/31/2020
JK Kennels (W/R SP-2017-0065D)	10/31/2020
Johnny Morris Road Rehabilitation From Pecan Park to Loyola Lane	11/16/2020
Kimber SoCo Hotel	10/31/2020
Kingsbery Solar Project	10/31/2020
La Mexicana Supermercado	10/31/2020
LAD Services, LLC Office	10/31/2020
Lafayette Ave. Sidewalk Improvements	11/16/2020
Lake Austin Shopping Center	10/31/2020
Lake Creek Montessori	10/31/2020
Lakeline AA	10/31/2020
Lakeline Commons, Multifamily	10/31/2020
Lakeside Villas (Withdraw & Resub of SP-2013-0092D)	10/31/2020
Lantana Block P, Lot 3	10/31/2020
Lantana Lot 1, Block B Shared Water Quality Pond	10/31/2020
Lantana Ridge	10/31/2020
Lantana Tract IV	10/31/2020
Laurel Creek	10/31/2020
Leander Independent School District Elementary School No. 9 Phase I, II, III	10/31/2020
Legend Oaks Business Park - Lot 1	10/31/2020
Legends Express Car Wash	10/31/2020
Lenox Springs Phase II	10/31/2020
Limestone Ridge Senior Apartments	10/31/2020
Local Mobility ADA Sidewalk and Ramp Improvement - Group 25 City Wide - IDIQ - Belfast Area Sidewalks	11/04/2020
Local Mobility ADA Sidewalk and Ramp Improvement Group 21 City Wide IDIQ- Casis Elementary	11/04/2020
Local Mobility ADA Sidewalk and Ramp Imprvmnt Grp 21 City Wide-IDIQ - Boggy Creek	11/04/2020
Loma Vista Manufactured Housing	10/31/2020
Lone Star Cab	10/31/2020
Lotus Eurovista Site Plan	11/30/2020
Lowden Lane	10/31/2020
Loyola Lofts	10/31/2020
LV3-E 7th St UG Fiber-UCC-200611-06-01	11/04/2020
Malone Subdivision, Section One (Construction Plans)	10/31/2020
Malone Subdivision, Section Two (Construction Plans)	10/31/2020
Manchaca	10/31/2020
Manor and Alexander	11/25/2020
Mansions at Onion Creek	10/31/2020
Maravilla at the Domain	10/31/2020
Marbridge Foundation Campus (Village at Marbridge Site Plan Revision)	10/31/2020
Margarita Street Park	10/31/2020
Marquis Ranch Self Storage	10/31/2020
McCormick Mountain Phase 1	10/31/2020
McCormick Mountain, Phase 3	10/31/2020
McDonald's @ 2114 W. Slaughter Lane (W/R SP-2018-0088CT)	10/31/2020
McGuire Event Center	10/31/2020
MCI- E Stassney Ln from S IH35 to S Congress Ave Fiber Install-UCC-190404-11-01	11/04/2020
MCI-11602 Jollyville Rd fiber AUS1710AHWP18COA1MA072-UCC-190912-10-02	11/04/2020
MCI-AUS1710AHRC25COA7 MLK btwn Brazos and San Jacinto 2-2 in Conduit Install	11/04/2020
	11/04/2020
MCI-AUS1710AHWW14COA1MA24- UCC-191226-03-03	11/12/2020
MCI-AUS1710AHXS36COA1SK50-UCC-190912-16-02	11/02/2020
MCI-AUS1711ARZG35COA Jollyville Rd at Morado Cir 2 inch conduits i-UCC-200430-05-02	11/02/2020
MCI-AUS1711ARZH36COA1MA118 FIBER-UCC-191003-05-02	11/09/2020
MCI-AUS1711ARZH411COAMA121-UCC-200206-05-03	11/04/2020

	11/16/2020
MCI-AUS1711ARZH77COANED1 Colony Creek Dr at Northgate Dr 1-2in Conduit	11/16/2020
MCI-AUS1711ARZJ3COA1FW62 FIBER-UCC-190926-06-01	11/09/2020
MCI-AUS1711ARZN9COA1SS27 -UCC-190919-02-02	11/02/2020
MCI-fiber W 12th St West Ave to Rio Grande St -UCC-190425-14-01	11/12/2020
MCI-Lavaca St W 18th St (2) 2-inch conduits	11/02/2020
MCI-LAVACA ST W 2ND ST QTS034-UCC-190919-09-01	11/02/2020
MCI-Robert T Martinez Jr St QTS034 SA00019 EXTENSION FIBER-UCC-200716-10-01	11/12/2020
MCI-S Congress Ave fiber SK291710AHXS5 (QTS017) -UCC-190606-08-01	11/12/2020
MCI-SA013 SEG 2 E 5th St (QTS034)	11/12/2020
MCI-SA021SA046SA0470138TACBEL	11/16/2020
MCI-SA032 SA145 Bouldin Ave (QTS028)	11/04/2020
MCI-SA0391 HOLLY ST FIBER-UCC-190523-05-01	11/04/2020
MCI-SA065 SA114 E 9TH ST (QTS018) fiber	11/02/2020
MCI-SA075 & SA119 W 6th St E 6th St (QTS019)	11/04/2020
	11/04/2020
MCI-SA104 1710AHUU11050919ACBEL 456-498 W 3rd St-UCC-190606-02-01	11/04/2020
MCI-SA36 SA127 BARTON SPRINGS RD FIBER INSTALL (QTS020)	11/16/2020
MCI-UG Fiber Enfield Rd W 15th St WN018 Seg 1	11/04/2020
MCI-UG Fiber Nueces at W Third St SA120-UCC-190530-08-01	11/09/2020
MCI-Underground Fiber MLK Blvd from Pearl St to Lavaca St WN1	11/04/2020
MCI-W Slaughter Ln Riddle Rd 2-Inch Conduit Installation	11/02/2020
MCI-WN039 West Ave Fiber Install (QTS031)-UCC-190919-01-01	11/12/2020
MCI-WN067 N LAMAR Blvd FIBER INSTALL (QTS011)	11/02/2020
MCI-WN074 Sandra Muraida Way (QTS021) -UCC-190711-06-01	11/04/2020
MCI-WN084 MUELLER BLVD BARBARA JORDAN BLVD (QTS022)	11/16/2020
MCI-WN131 LONGVIEW ST (QTS024) fiber	11/20/2020
MCI-WN134 W 3RD ST (QTS021)	11/04/2020
MCI(Verizon)-SK30 1710AHXS.5 CROCKETT ST (QTS017)- UCC-190530-18-01	11/16/2020
MCI(Verizon)-WN005 WN141 BOWIE St FIBER INSTALL (QTS021)	11/02/2020
MCI(Verizon)-WN124 W 25th St W Dean Keeton St Fiber Install (QTS025)-UCC-190829-11-01	11/12/2020
McKinney Falls Apartments	10/31/2020
McNeil Drive Subdivision (Construction Plans)	10/31/2020
McNeil High School	10/31/2020
	11/13/2020
Menchaca Business Park	10/31/2020
Mercedes Parking Garage (W/R SP-2016-0587C)	10/31/2020
Mesa MultiFamily	10/31/2020
Mesa Oaks at High Mesa Plaza Turn Lane	10/31/2020
Met Campus	10/31/2020
Met Center Building One	10/31/2020
Met Center II Creative Building E	10/31/2020
Met Center II, Buildings 3, 4 & 10	10/31/2020
METACORTEX	10/31/2020
Mirabel Park, Phase 1 Easton Park Section 2C -	10/31/2020
Mirabel Park, Phase 2 Easton Park Section 2C - Construction Plans	10/31/2020
MLK Highline	10/31/2020
MLK Mixed Use	10/31/2020
MLK Station Apartments - West Phase II (Platform Phase II)	10/31/2020
Modera Domain	10/31/2020
Moonlight	10/31/2020
Moontower Offsite Parking (W/R SP-2016-0327D)	10/31/2020
Mount Olive Baptist Church Parking Lot Addition	10/31/2020
Mount Zion Baptist Church Family Life Center (SWPPP)	10/31/2020
Moxy Hotel	10/31/2020

Mt. Olive Lutheran Church Oak Hill	10/31/2020
Mueller - Section X-A Subdivision Construction Documents	10/31/2020
Mueller Office Building	10/31/2020
Mueller Parking Garage	10/31/2020
Mueller Section 11 Block 100 Parking Lot	10/31/2020
Mueller Section 11 Block 102 Parking Lot	10/31/2020
Mueller Section 11 Block 104 Parking Lot	10/31/2020
Mueller Section 11 Block 88 Parking Lot	10/31/2020
Mueller Section 11 Block 92 Parking Lot	10/31/2020
Mueller Section 11 Block 98 Parking Lot	10/31/2020
MUELLER SECTION 11 SUBDIVISION AND AMENED BLOCK 109 LOT 1	10/31/2020
Mueller Section 9A Block 75 Lot 8-9	10/31/2020
Mueller Section 9B Block 73 Lot 15-16	10/31/2020
Mueller Town Center Park	10/31/2020
Mullen Townhomes	10/31/2020
Murchison Pool Playground	11/04/2020
Muscle Man Warehouse	10/31/2020
Nakatomi Plaza	10/31/2020
NAMCC Building Addition (Revision)	10/31/2020
New Hope Baptist Church	10/31/2020
Nexus at Goodnight Ranch (W/R SP-2017-0200C.SH)	10/31/2020
Norman Elementary School	10/31/2020
North Austin Muslim Community Center Parking Lot.	10/31/2020
North Austin Reservoir and Pump Station Improvements Project	10/31/2020
North Bluff 3	10/31/2020
Northeast Middle School	11/30/2020
NORWOOD LANE SAND & GRAVEL EXCAVATION / NORWOOD LN	10/31/2020
NRP Tech Ridge	10/31/2020
O'Reilly Auto Parts #18	10/31/2020
Oak Crest Expansion	10/31/2020
Oak Hill Creekside	10/31/2020
Oak Hill Storage	10/31/2020
Oaks Ranch Section 2	10/31/2020
Off-Site Parking 1617 Toomey Road	10/31/2020
OMNI Barton Creek Resort Expansion Plans for Site Improvements	10/31/2020
One Gas Service Center	10/31/2020
Onion Creek Commercial	10/31/2020
Onion Street West	10/31/2020
Origin Hotel Mueller	10/31/2020
P. Terry's Airport	10/31/2020
Palo Alto Apartments	10/31/2020
Paloma Ridge	10/31/2020
PAR - Balcones District Park - Playground Improvements	11/16/2020
PAR-300 Comal St Park renovation pedestrian improvements- UCC-190509-09-01	11/04/2020
PAR-Veterans Pocket Park	11/04/2020
Park 183 Building 3	10/31/2020
Park 183 Building 5	10/31/2020
Park at Wellspoint (W/R SP-2015-0406C)	10/31/2020
Park Bend Ambulatory Surgery Center/ Medical Office Building	10/31/2020
Parke 27 Site Plan Improvements.	10/31/2020
	10/31/2020
Parke North Condominiums (Withdraw & Resub of SP-2013-0194D)	10/31/2020
Parker Creek Ranch	10/31/2020
Parker Creek Ranch Phase 3	10/31/2020
Parker Creek Ranch Phase II Construction Plans	10/31/2020

Parking Garage Addition for Judges Overlook	10/31/2020
Parmer Crossing	10/31/2020
Parmer Crossing West	10/31/2020
Pathways at Chalmers Court East	10/31/2020
Pathways Veterinary Hospital	10/31/2020
Pearce Lane Wastewater Treatment Plant	10/31/2020
Pearson Place Section Four	10/31/2020
Pearson Place Section Six Construction Plans	10/31/2020
Penn Heights Four	10/31/2020
Penn Place Cottages A	10/31/2020
Penn Place Cottages B	10/31/2020
Pflugerville ISD Transportation Services	10/31/2020
Philomena Park	10/31/2020
Pilot Knob 30-Inch Regional Wastewater Interceptor Phase 1A	10/31/2020
Pilot Knob 30-Inch Regional Wastewater Interceptor Phase 2B	10/31/2020
Pioneer Crossing East Amenity Center	10/31/2020
Pioneer Crossing East Section 17	10/31/2020
Pioneer Crossing East Section 3A	10/31/2020
Pioneer Crossing West Section 11	10/31/2020
Pioneer Crossing West Section 12	10/31/2020
Pioneer Hill Apartments Phase 1	10/31/2020
Pioneer Hill Section 2	10/31/2020
Pioneer Hill Section 3	10/31/2020
Pioneer Hill Section 4	10/31/2020
Pioneer Hill Section 5 Construction Plans	10/31/2020
Pocohontas Trail Parking Lot (W/R SP-2018-0142D)	10/31/2020
Point at Ben White	10/31/2020
Porsche South Austin	10/31/2020
Presidio Condominiums - Section 2	10/31/2020
Presidio Steel Doors & Windows	10/31/2020
Preston Park Section 2B C8J-2015-0134.3B	10/31/2020
Preston Park Section 3 (Construction Plans)	10/31/2020
Professional Contract Services	10/31/2020
Quik Trip #4150 (W/R of SP/2017-0326C)	10/31/2020
Rago Enterprises Storage Yard	11/19/2020
RBJ Center	10/31/2020
RCCG Salvation Center of Austin	10/31/2020
Reserve at Four Points, Units 12-21	10/31/2020
Retreat at Barton Creek Building 21	10/31/2020
Reznicek Field Water Quality Retrofit	10/31/2020
Ridge at Walnut Creek	10/31/2020
Ridgetop Water Quality Pond	10/31/2020
Risher Martin Office	10/31/2020
Rivercrest Drainage Improvements.	11/30/2020
Riverside Retail	11/30/2020
Rosedale School	11/04/2020
RRISD Westwood High School - Main School Site - Revision 2	10/31/2020
Sames Red Barn Automotive	10/31/2020
Samsung Fab Expansion 12100 SAMSUNG BLVD	10/31/2020
Santa Rita Multi-Family Project(w/resubmittal of SP-2014-0100C)	10/31/2020
Scenic Point Subdivision, Phase 2	10/31/2020
Schoenstatt Movement of Austin, Inc.	10/31/2020
SECCA	10/31/2020
Sendero Hills Phase 3 Subdivision	10/31/2020
Seretta Construction Austin Office	10/31/2020

Seton MOB - Johnson Healthcare	10/31/2020
Seven Oaks Office Park	10/31/2020
	10/31/2020
Shoal Creek Office	10/31/2020
Sigma Chi Fraternity	10/31/2020
Slaughter Lane and Capital of Texas Ground Storage Reservoir Improvements	11/12/2020
Slaughter Lane Retail Center W/R SP-2015-0362C	10/31/2020
SoCo II	10/31/2020
SOCO II Apartments	10/31/2020
SoCo South	10/31/2020
Solera Reserve	10/31/2020
South Austin Neighborhood Park Trail Improvements	11/30/2020
South Austin Regional WWTP Electrical Substation No. 1 Replace	10/31/2020
South Lamar and Riverside Mixed Use	10/31/2020
South Shore Highline	10/31/2020
South Shore IV	10/31/2020
Southern Datacom Inc. Site Improvements	10/31/2020
Southside Church (Old SA Rd.)	10/31/2020
Southwest Center (Withdrawal & Resubmittal of SP 2009-0352D)	10/31/2020
Speaks Boat Dock Replacement	11/02/2020
Spicewood Springs Storage and Dog Kennel	10/31/2020
Springdale Condominiums	10/31/2020
Springdale Creek Condominiums	10/31/2020
Springdale Park Condominiums	10/31/2020
Springfield Commercial Tract, Utility Line Project (W/R SP-2016-0536D)	10/31/2020
Springfield Multifamily	10/31/2020
Spur Line Addition - Capitol Aggregates	10/31/2020
Spyglass Condominiums	10/31/2020
St Davids Performance Center Site A	10/31/2020
St. Davids South Austin Medical Center	10/31/2020
Standard @ Austin	10/31/2020
Starbucks Cardinal Loop	10/31/2020
Stillwater Montopolis	10/31/2020
Stoneridge (Withdrawal & Resubmittal of SP-2011-0089D)	10/31/2020
Stoneridge Subdivision (Construction Plans)	10/31/2020
Stoney Ridge Phase C - Section 2 Construction Plans	10/31/2020
Stoney Ridge Phase C-Section 1	10/31/2020
Summerow Condominiums	10/31/2020
Sun Chase South Sec 1	10/31/2020
Sun Chase South Sec 2	10/31/2020
Sun Chase South Section 3; Non-Concurrent Construction Plans	10/31/2020
Sun Chase South Section 4	10/31/2020
Sun Chase South Section 5	10/31/2020
Sunshine RV Park (Withdrawal/Resubmittal of SP-2012-0149D)	10/31/2020
Talavera Lofts	10/31/2020
Talia Homes	10/31/2020
Tarleton 360 Townhomes (resubmittal of SPC-2009-0094C.MGA)	10/31/2020
TC WC&ID 10 Rob Roy Pump Station and Waterline	10/31/2020
Tech Junction Apartments	10/31/2020
Tech Ridge VI - Lot 5 - Plans for Site Improvements	10/31/2020
TEXAS COMPOUND, LOTS 5, 6, & 7	10/31/2020
TGS - 3300 Manor Road - Gas Main & Services Replacement - UCC-180906-13-01	11/02/2020
TGS - 720 Airport Blvd. at Levander Loop	11/02/2020
TGS - Congress Alley 7th to 9th St - Gas Main Replacement	11/02/2020
TGS - FM 973 Gas Main Extension	11/02/2020

TGS - IH35 / Parmer Lane Roadway Project	11/02/2020
TGS - SH 130 & US HWY 71 Phase IIIB	11/04/2020
TGS- FM 2222 at City Park 2 In. Gas Main Extension	11/04/2020
TGS- RM 2222 Roadway Project Texas Gas Relocation Plans Phase 1.5 & 2	11/04/2020
TGS-1614 E 6th Street - 2 In. Gas Main Insertion	11/04/2020
TGS-1700 E 12th St Gas Main Replacement	11/04/2020
TGS-1700 Willow Creek Dr 2 In. PE Gas Main Relocation and Replacement-UCC-190815-11-01	11/04/2020
TGS-200 W 8th St 4 In. PE GAS MAIN EXTENSION- UCC-200220-07-01	11/04/2020
TGS-2001 Ed Bluestein Blvd Gas Main Extension	11/04/2020
TGS-5805 Wilcab Rd 2 In. PE Gas Main Extension - UCC-200423-05-02	11/04/2020
TGS-7101 E.William Cannon Dr PE GAS MAIN EXTENSION- UCC-200102-05-01	11/04/2020
TGS-7710 N FM620 Parke 27 Gas Main Extension - UCC-190627-09-01	11/04/2020
TGS-8000 Metropolis Dr gas main-UCC-200625-04-01	10/31/2020
TGS-Allen Terrace Gas Main Extension- (UCC-201114-07-01)	11/04/2020
TGS-Chicon St & Rosewood Ave 4 In PE Gas Main Replacement	11/04/2020
TGS-Del Curto Rd Gas Main Replacement	11/04/2020
TGS-E 4th St btwn Onion St and Navasota St 6 In. PE Gas Main Replacement-UCC-200409-10-	11/04/2020
TGS-E 6TH ST ONION ST 2-INCH PE GAS MAIN INSERTION-UCC-201121-05-01	11/04/2020
TGS-E MLK Jr Blvd at Alexander Ave 10 In. Steel VHP Gas Main Relocation	11/04/2020
TGS-8801 Vertex Blvd 6 In Gas Main Extension	11/04/2020
THAXTON ROAD COMMERCIAL CENTER	10/31/2020
The Abali	10/31/2020
The Addie (W/R SPC-2016-0453C)	10/31/2020
The Chelsea	10/31/2020
The Enclave at Arch Hill	10/31/2020
The Grange	10/31/2020
The Greens on Cooper Lane	10/31/2020
The Grove at Shoal Creek	10/31/2020
The Grove at Shoal Creek Residential Phase One	10/31/2020
The Grove at Shoal Creek, Blocks 3 & 4	10/31/2020
The Huston	10/31/2020
The Mont	10/31/2020
The Overlook at Amarra Drive	10/31/2020
The Perry Estate (SWPPP)	10/31/2020
The Pinnacle at Great Hills	10/31/2020
The Salvation Army - Women's and Children's Shelter	10/31/2020
The Vistas of Austin - Sec 4 Construction Plans	10/31/2020
The Vistas of Austin Amenity Center	10/31/2020
The Vistas of Austin Section 2 (Construction Plans)	10/31/2020
The Vistas of Austin, Section 3 Construction Plans	10/31/2020
Tillery Residential Condominiums	10/31/2020
Top Notch Two Restaurant	10/31/2020
TownePlace Suites at Braker Lane (W/R SP-2018-0135C)	10/31/2020
Travis County East Side Service Center	10/31/2020
TRAVIS COUNTY PRECINCT 4 OFFICE BUILDING PROJECT	10/31/2020
Travis Flats (WR SP-2017-0196C.SH)	10/31/2020
Trebol Pool Plaster (W/D SP-2016-0535D)	10/31/2020
TRG N Lamar	10/31/2020
Turnberry Condominiums	10/31/2020
Turners Crossing North Phase 1 Construction Plans	10/31/2020
TWC-Sabine St crossing 1-3 Inch Conduit Installation	11/04/2020
TxDOT Campus Consolidation Project Offsite Wastewater Main	11/18/2020
TXI CALLAHAN 12900 HAROLD GREEN RD	10/31/2020
TXI CALLAHAN II HAROLD GREEN RD	10/31/2020
TXI GILBERT HAROLD GREEN RD	10/31/2020

		TXI GILBERT II (WITHDRAWAL AND RESUBMITTAL) HAROLD GREEN RD	10/31/2020
		TXI- Rio Garfield Site Plan	10/31/2020
		UCC-160225-10-01 CTRMA-Bergstrom Expwy US 183 S. Water & Wastewater PKG 06	11/16/2020
		University Park Townhomes	10/31/2020
		University Park Townhouse Residential	10/31/2020
		University Towers Demolition	10/31/2020
		Upper East End Subdivision	10/31/2020
		US 183 From Thompson Ln to Patton Ave.	11/16/2020
		Valley View Condominiums	10/31/2020
			10/31/2020
		Van's Holiday Mobile Home Park Water and Wastewater Plans(W/RSP-2018-0012D)	11/16/2020
		Vega Multifamily	10/31/2020
		Vega Office	10/31/2020
		Velocity Technology Center Subdivision, Lot 1	10/31/2020
		Ventura Parmer Lane	11/16/2020
		Verde Ville	10/31/2020
		Veritas Academy (Withdraw & Resubmittal of SP-2013-0261C)	10/31/2020
		Verizon Wireless - Metric	10/31/2020
		Vi Collina Multifamily	10/31/2020
		Village Farm	10/31/2020
		Villas at Lakeway Apartment Homes	11/16/2020
		Violet Crown Trail North Phase 2A	11/12/2020
		Vista Parke Condominiums	10/31/2020
		Water Oak Apartments	10/31/2020
		Waterloo Neighborhood Park (SWPPP)	10/31/2020
		Webberville Condominiums	10/31/2020
		Webberville Condominiums II	10/31/2020
		Webberville Mixed Use	10/31/2020
		Wells Branch MUD Willow Bend Dog Park	10/31/2020
		West Harbour Marina	10/31/2020
		West Park PUD Phase Three	10/31/2020
		West Park PUD Phase Two	10/31/2020
		West Park Retail	10/31/2020
		Westgate Grove Phase II	10/31/2020
		Westgate Retail Building (with/resub of (sp-2016-0312c)	10/31/2020
		Westminster Presbyterian Church	10/31/2020
		Whisper Valley Community Center(with/resub of SP-2015-0124C)	10/31/2020
		Whisper Valley, Village 1	10/31/2020
		Whisper Valley, Village 1 - Phase 2	10/31/2020
		William Cannon Drive Phase 2 Utility Adjustment	10/31/2020
		Woodbridge Subdivision	10/31/2020
		WPD-MLK TOD Stormwater Conveyance Improvements	11/16/2020
		WPD-Williamson Creek & Bitter Creek Tributary Rehabilitation	11/16/2020
		YMCA Camp Moody	10/31/2020
		Zilker Metro Park Trailhead Restrooms; Revision 3 (W/R OF SPC-2012-0104D(R3)	10/31/2020
		Zion Rest Missionary Baptist Church	10/31/2020
		ZYO - 6321 E Stassney - UCC-200423-03-03	11/04/2020
		ZYO - 9700 N Capital of Texas Hwy - Walmart 6453 / UCC-200618-02-01	11/04/2020
		ZYO-COL07 UG Fiber Plans Great Hills Trail-UCC-191017-11-01	11/04/2020
Nov 2020	Routine EV Inspection	AWU-Exposition Blvd Waterline and Wastewater Rehab	11/30/2020
		CWS Brushy Creek	11/30/2020
		100 BIRNAM WOOD CT	11/30/2020
		1006 E 7TH ST	11/30/2020
		1007 E 45TH ST	12/28/2020
		1008 ROMERIA DR	11/30/2020

101 E CANYON CIR	11/30/2020
1010 E 7TH ST	11/30/2020
1013 E 45TH ST	11/30/2020
1023 E 45TH ST	11/30/2020
106 TILLERY ST	11/30/2020
110 W 55TH ST	11/30/2020
1100 ARCADIA AVE	11/30/2020
1100 W OLTORF ST	11/30/2020
1102 1/2 TILLERY ST	11/30/2020
1102 ESTES AVE UNIT 2	11/30/2020
1103 MATTHEWS LN	11/30/2020
1103 MATTHEWS LN BLDG 2	11/30/2020
1103 MATTHEWS LN BLDG 3	11/30/2020
1105 S MEADOWS DR	12/03/2020
1106 FOLTS AVE	11/30/2020
1106 W 9TH ST	11/30/2020
1107 LOTT AVE	11/30/2020
1109 MANSELL AVE	11/30/2020
1110 RICHARDINE AVE	11/30/2020
1111 GUNTER ST	11/30/2020
1111 LAWSON LN BLDG 2	11/30/2020
1111 MYRTLE ST	12/02/2020
1111 W. 6th St. (old AISD)	11/30/2020
1114 LOTT AVE	11/30/2020
1115 GILLESPIE PL	11/30/2020
1116 RICHARDINE AVE	12/30/2020
1117 BLUEBONNET LN	11/30/2020
1121 PROSPECT AVE	12/17/2020
1124 GARLAND AVE	11/30/2020
1126 BROOKSWOOD AVE	11/30/2020
1126 TILLERY ST	11/30/2020
1131 OMEGA AVE	11/30/2020
1135 ALAMO ST	11/30/2020
1140 WEBBERVILLE RD	11/30/2020
1146 1/2 NORTHWESTERN AVE	11/30/2020
1151 WEBBERVILLE RD	11/30/2020
1155 Barton Springs Road	11/30/2020
1157 NICKOLS AVE	11/30/2020
1163 WEBBERVILLE RD	11/30/2020
1177 HARGRAVE ST	11/30/2020
11833 BUCKNER RD	11/30/2020
1191 GREENWOOD AVE	11/30/2020
1191 GREENWOOD AVE BLDG 2	11/30/2020
1200 W 25TH STREET	11/30/2020
12010 Manchaca Road	11/30/2020
1202 REAGAN TER	12/07/2020
1203 FIELDCREST DR	11/30/2020
1204 REDD ST	11/30/2020
1205 PIEDMONT AVE BLDG 2	11/30/2020
1205 VARGAS RD	11/30/2020
1206 GARNER AVE	11/30/2020
1206 JUSTIN LN	11/30/2020
1207 LUNA ST	11/30/2020
1208 GARDEN ST	11/30/2020
1208 GARNER AVE	11/30/2020

1208 LUNA ST	11/30/2020
1213 E M FRANKLIN AVE	11/30/2020
1215 BICKLER RD	11/30/2020
12217 N IH 35 SVRD NB	11/30/2020
1227 DELANO ST	12/30/2020
1229 DELANO ST	12/14/2020
12315 BEDROCK TRL	11/30/2020
12501 LYNDON DR	11/30/2020
12511 CEDAR ST	11/30/2020
12715 RIVER BND	11/30/2020
12914 PARK DR	11/30/2020
1301 GARNER AVE	11/30/2020
	11/30/2020
1301 LUNA ST	11/30/2020
1302 W 51ST ST	11/30/2020
1303 JUSTIN LN	11/30/2020
1304 POQUITO ST	12/28/2020
1305 JUSTIN LN	11/30/2020
1307 CEDAR AVE	11/30/2020
1309 N WESTON LANE	11/30/2020
1310 JUSTIN LN	11/30/2020
1311 WEBBERVILLE RD	11/30/2020
1313 RED RIVER ST	11/30/2020
1335 DELANO ST	11/30/2020
13510 LOIS LN	11/30/2020
1401 KINNEY AVE	11/30/2020
1403 BARTON HILLS DR	11/30/2020
1403 KAREN AVE	11/30/2020
1403 S REDONDO DR	12/10/2020
1404 E M FRANKLIN AVE	11/30/2020
1404 GARDEN ST	11/30/2020
1404 OXFORD AVE	11/30/2020
1404 W 51ST ST	11/30/2020
1405 CRESTWOOD RD	11/10/2020
1405 MARCUS PL	11/30/2020
1406 E M FRANKLIN AVE	11/30/2020
1406 HILLMONT ST	11/30/2020
1407 GREENWOOD AVE	11/30/2020
1409 E M FRANKLIN AVE	11/30/2020
	11/30/2020
1409 GREENWOOD AVE	11/30/2020
1410 KAREN AVENUE	11/30/2020
1411 HASKELL ST	11/30/2020
1412 E 5TH ST	11/30/2020
1413 KAREN AVE	12/02/2020
14908 Flat Top Ranch Road	11/30/2020
15000 FLAT TOP RANCH RD	11/30/2020
15000 FLAT TOP RANCH ROAD	11/30/2020
1501 ROCKMOOR AVE	11/30/2020
15012 FLAT TOP RANCH RD	11/30/2020
1505 HOLLY ST	11/30/2020
1507 CHELSEA LN	11/30/2020
1515 Manana St.	11/30/2020
1600 East 4th street	11/30/2020
1600 S 1ST STREET	11/30/2020

1603 Woodlawn Blvd (Condos)	11/30/2020
1604 JULIET ST	11/30/2020
1611 BAY HILL DR	11/30/2020
1612 NEWTON ST	11/30/2020
1612 TAYLOR GAINES ST	11/30/2020
1617 J J SEABROOK DR	11/30/2020
1623 GARDEN ST	11/30/2020
1700 KERR ST	11/30/2020
1700 W 31ST ST	11/30/2020
1701 NEWNING AVE	11/30/2020
1702 BAUERLE AVE	11/30/2020
1703 JULIET ST	11/30/2020
1705 HASKELL ST	11/30/2020
1707 BARN SWALLOW DR	11/30/2020
1707 NEWNING AVE	11/30/2020
1709 TAYLOR GAINES ST	12/21/2020
1710 NASH AVE	11/30/2020
1712 NASH AVE	11/30/2020
1714 NASH AVE	11/30/2020
1715 BARN SWALLOW DR	11/30/2020
1716 NASH AVE	11/30/2020
1716 W 34TH ST	11/30/2020
17th Street Condos	11/30/2020
17th Street Hotel	11/30/2020
1801 ROCKMOOR AVE	11/30/2020
1803 CEDAR AVE	11/30/2020
1807 WESTRIDGE DR	11/30/2020
1813 CULLEN AVE	12/07/2020
1813 TREADWELL ST	11/30/2020
1815 KERR ST	11/30/2020
1816 ADINA ST	11/30/2020
1816 MADISON AVE	11/30/2020
1816 TREADWELL ST	11/30/2020
	11/30/2020
183 South, Package 10 water and wastewater relocation	11/30/2020
183 South, Package 9 Water & Wastewater Relocations	11/30/2020
183 Warehouse	11/30/2020
1836 San Jacinto Infrastructure Plans	11/30/2020
183S Package 1 Water and Wastewater Relocations-UCC-160218-07-01	11/30/2020
19 Block Nueces	11/30/2020
1902 JUSTIN LN	11/30/2020
1902 PENNSYLVANIA AVE	11/30/2020
1903 HILL OAKS CT	11/30/2020
1903 PENNSYLVANIA AVE	11/30/2020
1904 MADISON AVE	11/30/2020
1907 HAMILTON AVE	11/30/2020
1908 E 11TH ST	11/30/2020
1908 GOODRICH AVE	11/30/2020
1908 MADISON AVE	11/30/2020
	12/16/2020
1911 BIG HORN DR	11/30/2020
1912 HETHER ST	11/30/2020
	11/30/2020
1914 BARGE ST	11/30/2020
1916 WEBBERVILLE RD	11/30/2020

1919 Riverside Multifamily	11/30/2020
2001 LEBERMAN LN	11/30/2020
2002 KAREN AVE	11/30/2020
2003 PAYNE AVE	11/30/2020
2004 FORD ST	11/30/2020
2005 WILLOW ST	12/17/2020
2007 DE VERNE ST	11/30/2020
2008 RUNDELL PL	12/09/2020
2009 LAKESHORE DRIVE Bldg BD	12/30/2020
2010 OXFORD AVE	11/30/2020
2010 WESTRIDGE DR	11/30/2020
2011 BELFORD DR	11/30/2020
2011 E 11TH ST	11/30/2020
2011 GARDEN ST	11/30/2020
2012 OXFORD AVE	12/30/2020
2015 ARPDAL ST	11/30/2020
2017 E 11TH ST	11/30/2020
2019 YELLOW JACKET LN	11/30/2020
202 EL PASO ST	12/21/2020
2020 Business Park	11/30/2020
208 SAN JOSE ST	11/30/2020
209 BEAVER ST	11/30/2020
2100 E 17TH ST	11/30/2020
2101 ALTA VISTA AVE	11/30/2020
2101 PRATHER LN	11/30/2020
2101 YELLOW JACKET LN	11/30/2020
2103 NEW YORK AVE	11/30/2020
2103 YELLOW JACKET LN	11/30/2020
2104 PEACH TREE ST	11/30/2020
2105 DONAHUE LN	12/10/2020
2105 PENNSYLVANIA AVE	11/30/2020
2106 MAPLE AVE	11/30/2020
2106 PEACH TREE ST	11/30/2020
2107 PEACH TREE ST	11/30/2020
2108 BARTON PKWY	11/30/2020
2108 BLUE MEADOW DR	11/30/2020
2108 FOUR OAKS LN	11/30/2020
2109 ARPDAL ST	11/30/2020
2109 E 14TH ST	11/30/2020
211 BEAVER ST	11/30/2020
2110 PARAMOUNT AVE	11/30/2020
2200 INDIAN TRL	11/30/2020
2201 PASADENA DR	11/30/2020
2202 E 10TH ST	11/30/2020
2202 WESTOVER RD	11/30/2020
2203 MIMOSA DR	12/21/2020
2203 TOWER DR	11/30/2020
2204 MATTHEWS DR	11/30/2020
2205 S 2ND ST	12/04/2020
2206 WILLOW ST	11/30/2020
2209 SANTA RITA ST	11/30/2020
2211 E 5TH ST	11/30/2020
2213 E 18TH STREET	11/30/2020
2218 RIVERVIEW ST	11/30/2020

2220 THORNTON RD	11/30/2020
2300 Enfield Rd (Withdraw/Resubmittal of SP-2014-0449C)	11/30/2020
2301 S CONGRESS AVE	11/30/2020
2306 FORTUNE DR	11/30/2020
2308 HARTFORD RD	11/30/2020
2309 QUARRY RD	11/30/2020
2311 WESTROCK DR	11/30/2020
2312 FARNSWOOD CIR	11/30/2020
2312 PRUETT ST	11/30/2020
2317 SANTA RITA ST	11/30/2020
2319 FARNSWOOD CIR	11/30/2020
232 LESSIN LN	11/30/2020
2326 SANTA ROSA ST	11/30/2020
234 LESSIN LN	11/30/2020
236 LESSIN LN	11/30/2020
2400 HOMEDALE CIR	11/30/2020
2401 HANCOCK DR	11/30/2020
2402 S 3RD ST	11/30/2020
2403 KATHY CV	11/30/2020
2404 S 2ND ST	11/30/2020
2404 SWEETBRUSH DR	11/30/2020
2405 E 11TH ST	11/30/2020
2405 ELMGLEN DR	11/30/2020
2411 E 11TH ST	11/30/2020
2414 W 12TH ST	11/30/2020
2416 HARTFORD RD	11/30/2020
2419 S 5TH ST	11/30/2020
2500 South 183	11/30/2020
2504 CEDARVIEW DR	11/30/2020
2504 WILKE DR	11/30/2020
2506 CANTERBURY ST	11/30/2020
2506 CEDARVIEW DR	11/30/2020
2507 EUCLID AVE	11/30/2020
2507 SPRING LN	11/30/2020
2508 BRIDLE PATH	11/30/2020
2508 WILLOW ST	12/28/2020
2509 ELLISE AVE	11/30/2020
2513 E 4TH ST	11/30/2020
2513 GREAT OAKS PKWY	12/07/2020
2521 HARTFORD RD	11/30/2020
2600 WHELESS LN	12/17/2020
2601 CANTERBURY ST	11/30/2020
2603 PLUMCREEK CIR	11/30/2020
2606 S 4TH ST	11/30/2020
2606 STRATFORD DR	11/30/2020
2609 EUCLID AVE	11/30/2020
2611 Westlake (W/R SP-2017-0419D)	11/30/2020
2614 Rio Grande	11/30/2020
2626 SPRING LN	11/30/2020
2700 E 3RD ST	12/17/2020
2706 OAK CREST AVE	11/30/2020
2707 MARIA ANNA RD	12/28/2020
2710 ZARAGOSA ST	11/30/2020
2800 EDGEWATER DRIVE	12/03/2020
2801 CEDARVIEW DR	11/30/2020

2802 OAK PARK DR	11/30/2020
2802 RAE DELL AVE	11/30/2020
	12/28/2020
2803 CASTRO ST	12/07/2020
2803 OAK HAVEN DR	11/30/2020
2803 STRATFORD DR	11/30/2020
2803 W FRESCO DR	11/30/2020
2812 E 4TH ST	11/30/2020
2820 PRADO ST	11/30/2020
2900 W ANDERSON LANE	11/30/2020
2901 FRENCH PL	11/30/2020
2902 CLEARVIEW DR	11/30/2020
2902 OAK PARK DR	11/30/2020
2902 OAKLANE DR	11/30/2020
2903 E 2ND STREET	11/30/2020
2905 DOVER PL	11/30/2020
2905 OAKLANE DR	11/30/2020
2906 ALLISON DR	11/30/2020
2906 E 13TH ST	11/30/2020
2907 STRATFORD DR	12/17/2020
2909 DOVER PL	11/30/2020
2909 E 13TH ST	11/30/2020
2909 VILLAGE DR	11/30/2020
2916 GONZALES ST	11/30/2020
2927 E MLK Residences	11/30/2020
3001 E 12TH STREET	11/30/2020
3005 CASTRO ST	11/30/2020
3006 OAK HAVEN DR	11/30/2020
3007 CATALINA DRIVE Bldg 2	12/28/2020
3007 GARDEN VILLA LN	11/30/2020
3008 BIRDWOOD CIR	11/30/2020
3009 KUHLMAN AVE BLDG 2	11/30/2020
305 W 5th Street	11/30/2020
306 IRMA DR	11/30/2020
3102 E 13TH ST	12/21/2020
3105 LOCKE LN	11/30/2020
3107 SKYLARK DR	12/02/2020
311 HAVANA STREET	11/30/2020
3113 SKI SHORES TERRACE	11/30/2020
3128 FATHER JOE ZNOTAS ST	11/30/2020
3131 E SH 71 Convenience Store	11/30/2020
3201 CHERRYWOOD RD	11/30/2020
3202 WESTHILL DR	11/30/2020
3204 CLAWSON RD	11/30/2020
3206 WESTHILL DR	11/30/2020
3220 SMOKY RIDGE	11/30/2020
3232 E Cesar Chavez	11/30/2020
3300 E 7th Office (W/R SP-2018-0322C)	11/30/2020
3303 Far View	11/30/2020
3303 GOVALLE AVE	11/30/2020
3304 STONERIDGE RD	11/30/2020
3307 JAMESBOROUGH ST	11/30/2020
3312 GARDEN VILLA LN	11/30/2020
3313 BRYKER DR	11/30/2020
3314 GARDEN VILLA LN	11/30/2020

3315 GILBERT STREET	11/30/2020
3321 HEMLOCK AVE	11/30/2020
3322 BIG BEND DR	11/30/2020
3407 TAYLORS DR	11/30/2020
3412 CASCADERA DR	11/30/2020
3412 McCall Lane	12/03/2020
3413 PENNSYLVANIA AVE **RESIDENTIAL DEMOLITION**	11/30/2020
3501 PENNSYLVANIA AVE **RESIDENTIAL DEMOLITION**	11/30/2020
3503 SCENIC HILLS DR	11/30/2020
3506 PENNSYLVANIA AVE	12/28/2020
3521 BUNNY RUN	12/03/2020
3601 EDGEMONT DR	12/21/2020
3603 E 12TH ST	11/30/2020
3606 GARDEN VILLA LN	11/30/2020
3637 FAR WEST BOULEVARD	12/16/2020
3702 CLARKSON AVE	11/30/2020
3705 KENNELWOOD RD	11/30/2020
400 ACRE FITZPATRICK TRACT / 9100 RAMIREZ LN	11/30/2020
4004 WATERSEDGE DR	11/30/2020
405 W ELIZABETH ST	11/30/2020
407 OERTLI LN	11/30/2020
409 W 55TH ST	11/30/2020
4100 RIDGELEA DR	12/03/2020
4102 CAT HOLLOW DR	11/30/2020
4105 RICHLAND ST BLDG 2	11/30/2020
411 KEMP ST	11/30/2020
412 NORMANDY ST	11/30/2020
414 NORMANDY ST	11/30/2020
4200 WILDWOOD RD	11/30/2020
4205 Watersedge Cove	11/30/2020
4213 Watersedge Cove	11/30/2020
4215 PRICKLY PEAR DR	11/30/2020
4301 HANK AVE	11/30/2020
4309 DUDLEY DR	11/30/2020
4313 SHADOW OAK LANE	11/30/2020
4321 CITY PARK RD	11/30/2020
4402 MOUNT VERNON DR	11/30/2020
4408 RAMSEY AVE	12/02/2020
4409 BARROW AVE	11/30/2020
4409 ISLAND CV	11/30/2020
4409 JINX AVE	11/30/2020
4416 BANISTER LN	11/30/2020
4417 CLAWSON RD	11/30/2020
4427 BANISTER LN	12/10/2020
4427 GILLIS ST	12/07/2020
4430 HANK AVE	11/30/2020
4504 CRESTWAY DR	11/30/2020
4509 CITY PARK RD	11/30/2020
4512 ROSEDALE AVE	11/30/2020
4515 ROSEDALE AVE	11/30/2020
46 ACRE YEATES TRACT / 8300 HERGOTZ LN	11/30/2020
4604 SINCLAIR AVE	11/30/2020
	12/10/2020
4607 GLISSMAN RD	11/30/2020
4611 RICHMOND AVE	11/30/2020

4612 RICHMOND AVE	11/30/2020
4706 AVENUE H	12/03/2020
4706 SYLVANDALE DR BLDG 2	11/30/2020
4710 LOUIS AVE	11/30/2020
4803 LANSING DR BLDG 2	11/30/2020
4812 BELVEDERE ST UNIT 5	11/30/2020
4900 TORTUGA PL	11/30/2020
4900 TORTUGA PLACE	11/30/2020
4904 WEST MARKET DR	12/28/2020
4905 SHADY GLADE CT	11/30/2020
4905 WEST PARK DR	11/30/2020
4910 East 7th Street Multifamily	11/30/2020
4D Partners, LP Shoreline Improvements	11/30/2020
4th and Colorado Office	11/30/2020
5000 ROWENA ST	11/30/2020
5003 BAKER ST	11/30/2020
5006 LOTT AVE	11/30/2020
5008 AVENUE H	12/10/2020
501 CATER DR	11/30/2020
505 KEMP ST	11/30/2020
507 SOUTH PARK DR	11/30/2020
5103 COPPERBEND BLVD	11/30/2020
5108 CORNFLOWER DR	11/30/2020
517 E OLTORF STREET	11/30/2020
519 ACADEMY DR	12/28/2020
5207 CHICO ST	11/30/2020
5210 WOODVIEW AVE	11/30/2020
5215 Tortuga Trail	11/30/2020
5215 TORTUGA TRL	11/30/2020
5228 LEDESMA RD	11/30/2020
5301 DECKER LANE	11/30/2020
5301 Southwest Parkway - Phase 2 Revision 1	11/30/2020
5305 GROVER AVE	12/30/2020
5308 EVANS AVE	11/30/2020
	11/30/2020
5400 AVENUE G	11/30/2020
5401 STUART CIR	11/30/2020
5404 WOODVIEW AVE	11/30/2020
5413 BLUE BIRD LN	11/30/2020
5417 BLUE BIRD LN	11/30/2020
5421 BLUE BIRD LN	11/30/2020
5500 MONTVIEW ST	11/30/2020
5501 HAROLD CT	11/30/2020
5502 WOODVIEW AVE	11/30/2020
5505 LAKEMOORE DR	11/30/2020
5509 CLAY AVE BLDG 1	11/30/2020
5509 CLAY AVE BLDG 3	11/30/2020
5515 HUDSON ST	11/30/2020
5515 JIM HOGG AVE	11/30/2020
5516 AVENUE H	11/30/2020
5524 Office Park 5524 W US 290 HWY SVRD WB	11/30/2020
5604 SAMUEL HUSTON AVE	11/30/2020
5614 CLAY AVENUE Bldg 2	11/30/2020
5700 East Riverside Apartments	11/30/2020
5701 LAKEMOORE DR	11/30/2020

5705 COOLBROOK DR	11/30/2020
5709 TURA LN	11/30/2020
5711 TURA LN	11/30/2020
5802 GIBBS HOLLOW CV	11/30/2020
5803 LINK AVE	11/30/2020
5804 HAROLD COURT	11/30/2020
5804 HAROLD CT	11/30/2020
5812 HAROLD CT	11/30/2020
5816 HAROLD CT	11/30/2020
5819 WESTSLOPE DR	11/30/2020
5911 NANCY DR	11/30/2020
600 Guadalupe St.	11/30/2020
6001 BULLARD DR	11/30/2020
605 BLACKSON AVE	11/30/2020
6100 WALKER LANE	11/30/2020
6101 CARY DR	11/30/2020
6102 CADDIE ST	12/18/2020
6102 PONCA ST	12/18/2020
6102 WOODVIEW AVE	11/30/2020
6104 PONCA ST	12/18/2020
6113 CADDIE ST	11/30/2020
6116 BULLARD DR	11/30/2020
612 W ANNIE ST	11/30/2020
613 E 49TH ST	11/30/2020
615 BRENTWOOD ST	11/30/2020
616 MONTOPOLIS DR	11/30/2020
618 MONTOPOLIS DR	11/30/2020
620 MONTOPOLIS DR	11/30/2020
6202 NASCO DR	11/30/2020
6207 WAYCROSS DR	11/30/2020
6210 CLOVIS ST	11/30/2020
6210 GUADALUPE ST	11/30/2020
6301 KEEGANS DR	11/30/2020
632 South Quinlan Park Road Boatdock and Bulkhead	11/30/2020
6410 PORTER ST	12/18/2020
6413 NASCO DR	11/30/2020
6516 CONIFER CV	11/30/2020
6600 HERGOTZ LN	11/30/2020
6605 LAUREL WOOD DR	12/17/2020
6700 ARROYO SECO	11/30/2020
6700 BRIDGE HILL CV	11/30/2020
6706 Elfland Drive	
6710 VINE ST	11/30/2020
6807 SUENA DR	12/09/2020
6821 WOLFCREEK PASS	12/23/2020
6919 BETHUNE AVE	12/21/2020
7-ELEVEN #1042032 (W/R SP-2018-0278C)	11/30/2020
7-Eleven Nutty Brown	11/30/2020
700 East 11th Sreet Multi-Family	11/30/2020
700 GARNER AVE	11/30/2020
700 WAYSIDE DR	11/30/2020
7005 MEADOR AVE	11/30/2020
701 Rio Grande	11/30/2020
7011 BLESSING AVE	11/30/2020
702 W ELIZABETH ST	11/30/2020

704 W ELIZABETH ST	11/30/2020
705 KINNEY AVE BLDG 3	11/30/2020
707 W ANNIE ST	11/30/2020
71 SAN SABA ST	11/30/2020
7102 RYAN DR	11/30/2020
7104 SPURLOCK DR	11/30/2020
7113 SPURLOCK DR	11/30/2020
712 DULWICH ST	11/30/2020
712 W MONROE ST	11/30/2020
714 ETHEL ST	11/30/2020
720 Airport	11/30/2020
7215 BETHUNE AVE	11/30/2020
7502 ST LOUIS ST	12/09/2020
7605 WYNNE LN	12/17/2020
7701 SHOAL CREEK BLVD	11/30/2020
7814 Burleson Road	11/30/2020
801 GARNER AVE	11/30/2020
802 PRESSLER ST	11/30/2020
803 JOSEPHINE ST	11/30/2020
804 WINFLO DR	11/30/2020
805 W LIVE OAK ST	11/30/2020
807 MARIPOSA DR	11/30/2020
808 GARNER AVE	11/30/2020
808 GULLETT ST	11/30/2020
809 MARIPOSA DR	11/30/2020
809 ROBERT E LEE RD	11/30/2020
809 SAN MARCOS ST	11/30/2020
810 GULLETT ST	11/30/2020
810 THERESA AVE	11/30/2020
8109 PETRONAS PASS	12/30/2020
811 MARIPOSA DR	11/30/2020
811 W JAMES ST	11/30/2020
8116 BIG VIEW DR	11/30/2020
8116 Big View Dr.	11/30/2020
812 THERESA AVE	11/30/2020
8209 YOKOHAMA TER	12/18/2020
826 Houston Commercial	11/30/2020
8410 Anderson Mill	11/30/2020
8604 CROSS PARK DRIVE	11/30/2020
8818 #1 Big View Drive	11/30/2020
900 GARDEN VILLA CT	11/30/2020
902 DANIEL DR	11/30/2020
904 JUANITA ST	11/30/2020
904 W 18TH ST	11/30/2020
909 MANSELL AVE	11/30/2020
909 PHILCO DR	11/30/2020
91 ACRE FITZPATRICK TRACT / 300 EDWIN LN	11/30/2020
91 Red River (The Quincy)	11/30/2020
911 DANIEL DR	11/30/2020
911 MANSELL AVE	11/30/2020
913 MANSELL AVE	11/30/2020
913 TILLERY ST	11/30/2020
914 VASQUEZ ST	11/30/2020
915 TILLERY ST	11/30/2020
920 CYPRESS GROVE DR	11/30/2020

921 CYPRESS GROVE DR	11/30/2020
921 TILLERY ST	11/30/2020
924 Cypress Grove	11/30/2020
9301 CEDAR CREST DR	12/28/2020
9700 MORNING CT	11/30/2020
9904 BAYSHORE BEND *VOLUME BUILDER-CONDO*	12/14/2020
9907 ARCH SPRINGS CV	12/28/2020
A.D. BOLM ESTATE 325 ACRE TRACT	11/30/2020
AAA Storage Circle Drive	11/30/2020
ABIA North Plaza	11/30/2020
ABIA - Terminal/Apron Expansion	11/30/2020
ABIA Consolidated Maintenance Facility	11/30/2020
ABIA Information Technology Building Expansion	11/30/2020
ABIA North Plaza	11/30/2020
ABIA Pet Hotel	11/30/2020
ABIA Retail Center	11/30/2020
ABIA Terminal / Apron Expansion - Pkg 4 Remote Deicing Facility	11/30/2020
AC-Autograph Hotel	11/30/2020
ACC 1212 Rio Grande	11/30/2020
ACE Hardwood (withdraw and resubmittal of SP-2014-0282D)	11/30/2020
ADA RAMP AND BUS STOP IMPROVEMENTS 2020 ¿2023 CITY WIDE IDIQ	11/30/2020
Addison Section 5 (Construction Plans)	11/30/2020
AEC-AVID Hotel Gas Main UCC-200827-17-01	12/16/2020
AIM: Guadalupe St. Corridor Improvements 18th to MLK - Contraflow	11/30/2020
Airport Storage	11/30/2020
AISD - 51st Street (W/R SP-2018-0089C)	11/30/2020
AISD - Loyola Construction Plans	11/30/2020
AISD Govalle Elementary School -Design Build	11/30/2020
AISD Hill Elementary School	11/30/2020
AISD Lee Elementary School Classroom Building Addition	11/30/2020
Alcance De Restauracion	11/30/2020
Alexan Springdale	11/30/2020
All Saints Presbyterian Church	11/30/2020
All Stor Westlake	11/30/2020
Alpine Road Condos	11/30/2020
Alta Trailhead	11/30/2020
Ambition Park 3A	11/30/2020
AMLI Covered Bridge Phase II	11/30/2020
AMLI South Shore. Ph II	11/30/2020
Aspen Lake Three	11/30/2020
ATD-N Lamar Blvd at W St Johns Ave Intersection Safety Improvement.	12/18/2020
Athena Manufacturing Parking Expansion	11/30/2020
ATMOS - 1201 W Louis Henna Blvd - 8" Gas Main Extension	11/30/2020
ATT-Winchelsea Dr Pickfair Dr UG Fiber	12/21/2020
Aura 183A	11/30/2020
	11/30/2020
Austin Center for Women & Children: Renovation & Expansion	11/30/2020
Austin Community College (ACC)-Highland Campus Parking Garage & Chiller Plant	11/30/2020
Austin Distillery	11/30/2020
Austin Energy District Cooling Plant #3	11/30/2020
Austin Executive Airport Hangar Development	11/30/2020
Austin FBO Million Air Austin	11/30/2020
Austin FC	11/30/2020
Austin Hindu 9801 DECKER LAKE RD	11/30/2020
Austin Manor Apartments	11/30/2020

Austin Medical Center	11/30/2020
AUSTIN RECLAIMED MATERIALS 200 ACRE TRACT	11/30/2020
AUSTIN RECLAIMED MATERIALS 30 ACRE TRACT / 9169 RAMIREZ LN	11/30/2020
AUSTIN RECLAIMED MATERIALS 31 Acre Tract	11/30/2020
AUSTIN RECLAIMED MATERIALS 41 ACRE TRACT / 8811 HERGOTZ LN	11/30/2020
Austin South Lamar Apartments	11/30/2020
Austin Suites Walkway Repairs	11/30/2020
Austin's Colony Sec 10A	11/30/2020
Austin's Colony Sec 11 Construction Plans	11/30/2020
Austin's Colony Section 13; Non-Concurrent Subdivision Construction Plans	11/30/2020
Austin's Colony Section 9 Construction Plans	11/30/2020
Austonia East	11/30/2020
Avery Lakeline - Offsite Forcemain and Lift Station	11/30/2020
Avery Lakeline Construction Plans	12/23/2020
Avery Oaks Apartments	11/30/2020
Avia @ 26th	11/30/2020
AVID Hotel	11/30/2020
AWU-AC W & WW Pipe Replacement NE 4500-4513 W VILLAGE COURT, Travis,	12/21/2020
AWU-AC W & WW Pipe Replacement NE 6904 CARWILL DRIVE,	12/21/2020
AWU-AC W & WW Pipe Replacement NE 7000-7216 E MEADOW BEND DRIVE, Travis,	12/21/2020
AWU-AC W & WW Pipe Replacement NE 7200-7420 INSPIRATION DRIVE, Travis,	12/21/2020
AWU-Brentwood W WW Pipeline Renewal Arcadia Ave	11/30/2020
AWU-Burleson Road Pressure Conversion Phase 2	11/30/2020
AWU-Creedmoor Drive Water Pipeline Replacement	11/30/2020
AWU-Onion Creek District Park Reclaimed Main-UCC-180607-01-03	11/30/2020
AWU-Piland Triangle Interconnect- UCC-180913-03-03	12/10/2020
BAKER SUBDIVISION (SMART HOUSING)	11/30/2020
Ballantyne Amenity Center	11/30/2020
Ballantyne Section 1 Subdivision	11/30/2020
Ballantyne Section 2 Construction Plans	11/30/2020
Barbee Parking Lot	11/30/2020
Barton Hills Retrofit Project - 1030 1/2 Barton Hills Dr	11/30/2020
Bat City Halloween Park	11/30/2020
Bear Creek Crossing Phase 2 (Construction Plans)	11/30/2020
Bella Fortuna Phase 1 Subdivision Construction Plans	11/30/2020
Bella Fortuna Wastewater Interceptor	11/30/2020
Bellingham Meadows Amenity Center	11/30/2020
BELLINGHAM MEADOWS PH II SECTION III	11/30/2020
Bellingham Meadows Phase II Section 1	11/30/2020
Bellingham Meadows Section 1	11/30/2020
Bellingham Meadows Section 2	11/30/2020
Bellingham Meadows Section 3	11/30/2020
Belmont Apartments	11/30/2020
Ben White Parking Lot Expansion	11/30/2020
Bergstrom Storage	11/30/2020
Blacks Memorial Baptist Church (WD&Resub of SP-2013-0025D)	11/30/2020
Blazier Relief School	11/30/2020
Block 185	11/30/2020
Block 24 "The Independent"	11/30/2020
Block 71	11/30/2020
Blocker Lane Expansion (W/R SP-2018-0430D)	11/30/2020
Blocker Solar Project	11/30/2020
Bolm Road Modern Condos	11/30/2020
Boulder Ridge South Phase 2	11/30/2020
Boulder Ridge South Phases 3-6	11/30/2020

Bouldin Creek Commons	11/30/2020
Boys and Girls Club	11/30/2020
Bradshaw Crossing Section 13 Phase 2 Construction Documents	11/30/2020
Brake Check 620 (W/R SP-2017-0324D)	11/30/2020
Braker-Mopac Multifamily	11/30/2020
Bratton Hill Section 4	11/30/2020
Bratton II -Construction Plans	11/30/2020
Breakwater Subdivision Construction Plans	11/30/2020
Brezza Lane Extension	11/30/2020
Briarcreek Subdivision Section 6C	11/30/2020
Bridge at Cannon View	11/30/2020
Bridge at Granada	11/30/2020
Broadstone-Riverside Apartments	11/30/2020
Bulkhead at 3607 Robbins Road	11/30/2020
Bull Creek Tract 12-inch Waterline Extension	11/30/2020
Bull Creek Tract 24 Inch Waterline Extension	11/30/2020
Burleson Retail Center (W/R SP-2015-0421D)	11/30/2020
Burnet Access Road	11/30/2020
Calavan Boat Dock	11/30/2020
Caliber Collision Cheddar Loop	11/30/2020
Calvert House	11/30/2020
Cambria Hotels & Suites	11/30/2020
Cambrian East Riverside Mult-Family	11/30/2020
Cameron Commercial	11/30/2020
Cantarra 1 North Section 10 Construction Plans	11/30/2020
Cantarra 1 North Section 8	11/30/2020
Cantarra 1 North Sections 6 & 7 Construction Plans	11/30/2020
Cantarra I, North Section 5	11/30/2020
Cantarra II Phase 3	11/30/2020
Cantarra IIA-2; Construction Plans Non-Concurrent	11/30/2020
Cantarra IIB-2	11/30/2020
Cantarra III-B	11/30/2020
Cantarra IV	11/30/2020
CARTS Eastside Bus Plaza	11/30/2020
Cascades at Onion Creek East - Phase One Construction Plans	12/28/2020
Castle Hill Apartments (3-plex)	11/30/2020
CEMEX QUARRY RESTORATION PROJECT (RESUBMITTAL OF SP-02-0386D) / 8920 RAMIREZ LN	11/30/2020
Center for Child Protect - Utility Improvements	11/30/2020
Central Health Downtown Campus Demolition	11/30/2020
Cepeda Street Park	11/30/2020
Champion Homes at Parmer	11/30/2020
Champions School of Real Estate	11/30/2020
Chaparral Crossing 4600 N DUNLAP RD	11/30/2020
Chapman Construction Plans	11/30/2020
Chestnut Plaza Phase III (The Rail)	11/30/2020
Cinco	11/30/2020
City of Austin Fire and EMS Station - Travis County	11/30/2020
City of Austin Planning and Development Center	11/30/2020
Clark Boat Dock	11/30/2020
Clarksville Duplex	11/30/2020
Clawson Multifamily (condos)	11/30/2020
Clawson Place	11/30/2020
Clean Scapes HQ	11/30/2020
Clive Bar	11/30/2020

Cloud Kitchens - 5610 N I-35	11/30/2020
Code Ranch	11/30/2020
Colony Park District Park Phase 1	11/30/2020
Colony Park Grading Plan	11/30/2020
Colorado Creek Apartment Homes	11/30/2020
	11/30/2020
Colton Bluff Drainage & Wastewater Improvements	11/30/2020
Commercial Office Development by Catellus	11/30/2020
Community First Phase 2	11/30/2020
Cottages at Lantana	11/30/2020
Cottonmouth Creek Wastewater Interceptor Phase 2	11/30/2020
Cottonmouth Creek Wastewater Interceptor Phase A	11/30/2020
Country Club Road Improvements	11/30/2020
CPE-Bradshaw Crossing Section 14- UCC-191128-02-01	11/30/2020
CPE-Bradshaw Rd 6-inch gas main-UCC-201031-04-01	11/30/2020
Creskide Apartments (Withdraw/Resubmit of SP-2016-0380C)	11/30/2020
Creekview Village	11/30/2020
Crestview Highline	11/30/2020
CTRMA-Bergstrom Express US 183 S. Water & Wastewater PKG 02-UCC-160218-06-01	11/30/2020
CTRMA-Bergstrom Express US 183 S. Water & Wastewater Design PKG 17 - UCC-161020-05-01	11/30/2020
CTRMA-US 183 SOUTH - WATER & WASTEWATER DESIGN PACKAGE 16 UCC-170105-21-01	11/30/2020
CTRMA-US 183 SOUTH - WATER & WASTEWATER DESIGN PACKAGE 19 - UCC-170105-22-01	11/30/2020
Cubesmart Storage	11/30/2020
CVS Pharmacy #11199	11/30/2020
Davies Ranch Apartment Homes	11/30/2020
Davis Lane Garden Homes	11/30/2020
DCMC Pace Project - Medical Office Building and Garage 2	11/30/2020
Decker Lake Road KOA	11/30/2020
Decker Lofts	11/30/2020
Deerfield Convenience Store	11/30/2020
Del Valle Gas Station(with/resub of SP-2015-0528C)	11/30/2020
Demolition, Excavation & Stormline Relocation for 211 South Lamar	11/30/2020
Dessau Road Apartments (Resubmittal of SP-2013-0457C)	11/30/2020
Dewan Boat Dock	11/30/2020
Dollar General Decker Lane	11/30/2020
Domain D9 Office	11/30/2020
Domain Residential Tower I	11/30/2020
Domain South End District	11/30/2020
Domain Tower III	11/30/2020
Domain Z4 Office	12/17/2020
Dungan Office Warehouse	11/30/2020
East 12th City Homes(W/R SP-2015-0550C)	11/30/2020
East Avenue Parcel 1 & 2 (SWPPP)	11/30/2020
East Avenue, Lot 6	11/30/2020
East Parke	11/30/2020
Eastlake at Tillery	11/30/2020
Easton Park	11/30/2020
Easton Park Lot 4A Site Plan (Drainage & Water Quality)	11/30/2020
Easton Park Section 1B, Lot 3	11/30/2020
Easton Park Section 2A	11/30/2020
Easton Park Section 3A Phase 1 Construction Plans	12/21/2020
Eastridge I	11/30/2020
Eastridge II	11/30/2020

Eastside Memorial Early College High School and International High School at the Original L.C. Anderson Campus	11/30/2020
Eastside Pet Hospital	11/30/2020
EastVillage Single Family Phase 1 Construction Plans	11/30/2020
Echelon III Parking Garage	11/30/2020
Edgewick	11/30/2020
Elan on the Colorado	11/30/2020
Elroy Car Wash	11/30/2020
Elroy Retail Center	11/30/2020
Elysium Grand	11/30/2020
EM Franklin	11/30/2020
Emma Long	11/30/2020
Enclave at Covered Bridge Subdivision Construction Plans.	11/30/2020
Enclave at Estancia, Phase 5	11/30/2020
Encore Mechanical	11/30/2020
Entrada Construction Plans	11/30/2020
Ergon Asphalt Plant	11/30/2020
Estancia Hill Country Phase II Improvements	12/17/2020
Falcon Containers Phase 2 Expansion	11/30/2020
Ferguson Lane Development	11/30/2020
Festival Beach & Holy Shores Park Improvements: Degollado Pavilion Trail-UCC-171116-04-01	11/30/2020
FIFTH GENERATION (W/D & Resubmittal of SP-06-0337D)	11/30/2020
FIFTH GENERATION (WITHDRAWAL & RESUBMITTAL OF SP-06-0337D)	11/30/2020
Fifth Generation Inc. Off-site Water Line (SER No.. 3852)	11/30/2020
First Brazilian Baptist Church In Austin	11/30/2020
Fitness Center / South by South Congress	11/30/2020
FM 973 Partnership	11/30/2020
Fontaine Plaza	11/30/2020
Forest Bluff Sect 6	11/30/2020
Forest Bluff Section 7	11/30/2020
Fort Branch at 5400 Chevy Circle Bank Stabilization Project - UCC-190530-27-01	11/30/2020
Fort Dessau Condos (Withdraw & Resub of SP-2013-0452C)	11/30/2020
Fort Dessau Phase 3	11/30/2020
Fort Dessau South Subdivision Construction Plans	11/30/2020
Fort Dessau, Phase 2	11/30/2020
Four Corners (Withdrawal & Resubmittal of SPC-2012-0211C)	11/30/2020
Garfield Park (W/R SP-2017-0155D)	11/30/2020
Generation Housing at Wells Branch	11/30/2020
Generational Commercial Properties	11/30/2020
Georgian Acres Park Development	11/30/2020
GFT PKG 1659 20-146197	12/09/2020
Giga Texas	11/30/2020
Gilbert Gas Station (W/R SP-2016-0396D)	11/30/2020
Gilbert Lane Phase Five (Construction Plans)	11/30/2020
Gilbert Lane Phase Four - Construction Plans	11/30/2020
Gilbert Lane Phase Three Construction Plans	11/30/2020
Gilbert Lane Phase Three-A Construction Plans	11/30/2020
Gilbert Lane Phase Two - A Construction Plans	11/30/2020
Gilbert Lane Phase Two Construction Plans	11/30/2020
Goodnight Ranch Phase One - B Construction Plans	11/30/2020
Goodnight Ranch Phase One-A Section Seven Construction Plans	11/30/2020
Govalle	11/30/2020
Govalle Terrace	11/30/2020
GRA-US Money Reserve Fiber Install-UCC-200521-06-01	12/09/2020
Grace Covenant Church Off-Site Parking Lot - Phase Two (W/R SP-2017-0093DT)	11/30/2020

Gracy Woods	11/30/2020
Grand Lady Austin	11/30/2020
Gravity Lot 5	12/10/2020
Green Boat Dock	11/30/2020
Greyrock Goddard Daycare	11/30/2020
Greyrock Senior Living	11/30/2020
Grover Parking (offsite parking and WQ)	11/30/2020
H-Mart Korean Grill & BBQ	11/30/2020
Harper Park	11/30/2020
Harper Park Sec 2	11/30/2020
Harris Branch HOA Maintenance Building	11/30/2020
Harris Ridge Business Center Addition	11/30/2020
HEB 10	11/30/2020
HEB AUSTIN #7 STORE (REPLACEMENT SITE PLAN)	11/30/2020
Hemphill Commons	11/30/2020
Heritage Point at Wildhorse Ranch Section 2	11/30/2020
Heritage Point at Wildhorse Ranch Section 3 (W/R C8-2014-0251.3B)	11/30/2020
Herzog (Withdrawal & Resubmittal of SP-2012-0210D)	11/30/2020
Highland Dillards	11/30/2020
Highland Infrastructure Phase A Revision 3	11/30/2020
Highland Infrastructure Phase B	11/30/2020
Highland Phase II - North Tract	11/30/2020
Highland Phase II - South Tract	11/30/2020
Highland South Greenway	11/30/2020
Hill 71 Convenience Store	12/14/2020
Hill Country Bible Church	11/30/2020
HILLTOP PARK	11/30/2020
Hilton Garden Inn	11/30/2020
Hold Out Brewery Water Improvements	11/30/2020
Holdsworth Center	11/30/2020
Holy Family Catholic School Phase 2	11/30/2020
Hoover's Tract Parking Garage	11/30/2020
Hornsby Bend Side Stream Treatment Plant Relief Project	11/30/2020
Hummingbird; The	11/30/2020
HYDE PARK BAPTIST CHURCH QUARRIES MULTI USE FACILITY	11/30/2020
ICU Medical New Substations and Pond Improvements	11/30/2020
IDEA - Wilcab Academy	11/30/2020
Indian Hills 48-Inch Water line No. 1	11/30/2020
Indian Hills Corporate Park (Center) (W/R SP-2016-0270C)	11/30/2020
Indian Hills Corporate Park (Center) Subdivison	11/30/2020
Indian Hills Lift Station and Force Main Improvements	11/30/2020
Ivy School Wastewater Extension	11/30/2020
J.M. Holloway Site Plan	11/30/2020
Jaylee Business Park	11/30/2020
JBR Holdings	12/07/2020
JD's Gas Station (W/R SP-2016-0525C)	11/30/2020
JD'S Market No. 7	11/30/2020
JD's Market No. 8 (W/R SP-2016-0532C)	11/30/2020
Jetstar FBO and Private Hangars ABIA Project No F5006.01	11/30/2020
JK Kennels (W/R SP-2017-0065D)	11/30/2020
Kara Drive Bridge- Construction	12/17/2020
Kingsbery Solar Project	11/30/2020
Kramer Condominiums	11/30/2020
La Hacienda Market	11/30/2020
La Mexicana Supermercado	11/30/2020

LAD Services, LLC Office	11/30/2020
Lake Creek Montessori	11/30/2020
Lakeline AA	11/30/2020
Lakeline Multifamily	11/30/2020
Lakeshore Apartments Phase II	11/30/2020
Lakeside Villas (Withdraw & Resub of SP-2013-0092D)	11/30/2020
Lamar at North Loop VMU	12/07/2020
Lantana Block P, Lot 3	11/30/2020
Lantana Lot 1, Block B Shared Water Quality Pond	11/30/2020
Lantana Ridge	11/30/2020
Lantana Tract IV	11/30/2020
Legend Oaks Business Park - Lot 1	11/30/2020
Legends Express Car Wash	11/30/2020
Lenox Springs Phase II	11/30/2020
Loma Vista Manufactured Housing	11/30/2020
Lone Star Center	11/30/2020
Loyola Lofts	11/30/2020
Loyola Multifamily	11/30/2020
Lozier Properties 103 Acre Tract	11/30/2020
Madhi Center Phase II	11/30/2020
Maha Creek Business Park(with/resub of SP-2009-0093D)	11/30/2020
Manor and Alexander	11/30/2020
Manor Forest II	11/30/2020
Mansions at Onion Creek	11/30/2020
Margarita Street Park	11/30/2020
McDonald's @ 2114 W. Slaughter Lane (W/R SP-2018-0088CT)	11/30/2020
McGuire Event Center	11/30/2020
MCI Metro Decker Lake Rd Installation HDPE & Fiber	12/09/2020
MCI-AUS1710AHUU128COA1 5th St from Neches to Red River 1-2 in Conduit Install-UCC-201001-11-01	12/10/2020
MCI-AUS1711ARZH101COANED1 Mearns Meadow Blvd 1-2 in Conduit Installation-UCC-200827-13-01	12/09/2020
MCI-AUS1711ARZH65COANED1 Mearns Meadow Blvd Macmora Rd 1-2 in Conduit Install-UCC-200827-12-01	12/09/2020
MCI-AUS1711ARZH66COANED1 Leaning Willow Dr 1-2 in Conduit Installation-UCC-200827-11-01	12/09/2020
MCI-AUS1711ARZH76COANED1 Metric Blvd W Rundberg Ln 1-2 in HDPE Conduit Inst	12/16/2020
MCI-AUS1711ARZH98NED1 Oak Hollow Dr 1-2 in Conduit Installation	12/07/2020
	12/09/2020
MCI-AUS1810BRUL5COANED1 Wood Hollow at Executive 1-2 in Conduit Installation UCC-200910-13-01	12/09/2020
MCI-AUS1810BRUL6COANED1 Arroyo Seco Karen Ave 1-2 in Conduit Installation-UCC-200903-09-01	12/09/2020
MCI-SA43 SA045 CESAR CHAVEZ ST FIBER INSTALLATION (QTS010) UCC-191003-12-01	12/09/2020
MCI-WN004 Sandra Muraida Way FIBER INSTALL (QTS021) UCC-190718-07-01	12/09/2020
MCI-WN071 W 3RD ST & WALTER SEAHOLM DR (QTS021)-UCC-190704-08-01	12/09/2020
MCI-WN125 DEAN KEETON ST Fiber Install (QTS025)	12/09/2020
MCI-WN131 LONGVIEW ST (QTS024) fiber	12/09/2020
MCI(Verizon)-Fiber Rio Grande St from W 12th St to W 14th St	12/09/2020
McNeil High School	11/30/2020
Mesa MultiFamily	11/30/2020
Mesa Oaks at High Mesa Plaza Turn Lane	11/30/2020
METACORTEX	11/30/2020
Metric Office	11/30/2020
Middleton Residence	11/30/2020
MILLIGAN TRACT SAND & GRAVEL EXCAVATION / NORWOOD LN	11/30/2020
MLK Highline	11/30/2020

Moderia Domain	11/30/2020
Momentum Way & Spirit Drive, Velocity Crossing Ph 1	11/30/2020
Mount Olive Baptist Church Parking Lot Addition	11/30/2020
Mount Zion Baptist Church Family Life Center (SWPPP)	11/30/2020
Moxy Hotel	11/30/2020
Mt. Olive Lutheran Church Oak Hill	11/30/2020
Mueller - Section X-A Subdivision Construction Documents	11/30/2020
Mueller 10A Block 74 Lots 1 & 2	12/10/2020
Mueller 10A Block 76 Lots 1 & 2	12/10/2020
Mueller 10A Block 76 Lots 8 & 9	12/10/2020
Mueller Office Building	11/30/2020
Mueller Parking Garage	11/30/2020
Mueller Section 10A Block 74 Lots 15-16	12/10/2020
Mueller Section 10A Block 74 Lots 17-21	12/10/2020
Mueller Section 10A Block 76 Lots 3-7	12/10/2020
Mueller Section 11 Block 100 Parking Lot	11/30/2020
Mueller Section 11 Block 102 Parking Lot	11/30/2020
Mueller Section 11 Block 104 Parking Lot	11/30/2020
Mueller Section 11 Block 88 Parking Lot	11/30/2020
Mueller Section 11 Block 92 Parking Lot	11/30/2020
Mueller Section 11 Block 98 Parking Lot	11/30/2020
Mueller Section 9A Block 75 Lot 8-9	11/30/2020
Mueller Section 9B Block 73 Lot 15-16	11/30/2020
Mueller Town Center Park	11/30/2020
Mullen Townhomes	11/30/2020
Nakatomi Plaza	11/30/2020
NAMCC Building Addition (Revision)	11/30/2020
New Del Valle South Community Center	11/30/2020
New Hope Baptist Church	11/30/2020
NEWMARK ENTERTAINMENT-AUSTIN'S PARK	11/30/2020
Nexus at Goodnight Ranch (W/R SP-2017-0200C.SH)	11/30/2020
Norman Elementary School	11/30/2020
North Austin MUD No. 1 Tamayo Drive Culvert Expansion	11/30/2020
North Austin Muslim Community Center Parking Lot.	11/30/2020
North Austin Reservoir and Pump Station Improvements Project	11/30/2020
North Fork Force Main & Gravity Sewer	12/09/2020
North Mopac Hotels (W/R SP-2017-0466C)	11/30/2020
NORWOOD LANE SAND & GRAVEL EXCAVATION / NORWOOD LN	11/30/2020
Norwood Park	11/30/2020
NRP Tech Ridge	11/30/2020
NYOS Charter School	11/30/2020
O'Reilly Auto Parts #16	11/30/2020
O'Reilly Auto Parts #18	11/30/2020
Oak Crest Expansion	11/30/2020
Oak Hill Creekside	11/30/2020
Oak Hill Storage	11/30/2020
Oaks at Slaughter Construction Plans (W/R C8-2018-0109.1B)	12/02/2020
Oaks at Slaughter Site Improvements (W/R SP-2019-0032D)	12/02/2020
Oaks Ranch Section 2	11/30/2020
Off-Site Parking 1617 Toomey Road	11/30/2020
OMNI Barton Creek Resort Expansion Plans for Site Improvements	11/30/2020
One Gas Service Center	11/30/2020
One Spicey Center	11/30/2020
Onion Street West	11/30/2020
Origin Hotel Mueller	11/30/2020

OSP FIBER DIRECT FIBER INSTALLATION 7812 SOUTHWEST PARKWAY	12/09/2020
OSP FIBER DIRECT FIBER INSTALLATION S 1ST STREET	12/16/2020
P. Terry's Airport	11/30/2020
Palm Park Utility Relocation	12/21/2020
Palo Alto Apartments	11/30/2020
PAR - Balcones District Park - Playground Improvements	11/30/2020
Park 183 -Phase 2, A Resubdivision of a Portion of Lot 1, Sunberg Estates. Construction Plans	11/30/2020
Park at Wellspring (W/R SP-2015-0406C)	11/30/2020
Park Bend Ambulatory Surgery Center/ Medical Office Building	11/30/2020
Parke 27 Site Plan Improvements.	11/30/2020
	11/30/2020
Parke North Condominiums (Withdraw & Resub of SP-2013-0194D)	11/30/2020
Parker Creek Ranch	11/30/2020
Parker Creek Ranch Phase 3	11/30/2020
Parker Creek Ranch Phase II Construction Plans	11/30/2020
Parmer Amenity Pond	12/14/2020
Parmer Crossing	11/30/2020
Parmer Lane Commercial (W/R SP-2017-0394D)	11/30/2020
Parmer Lane Interceptor	11/30/2020
Parmer Park - Whataburger	12/03/2020
Pathways at Chalmers Court East	11/30/2020
Pearce Lane Retail Center	11/30/2020
Pearce Lane Wastewater Treatment Plant	11/30/2020
Pearson Place Section Four	11/30/2020
Pease Park -Kingsbury Commons	11/30/2020
Pecan Mobile Home Park - New Retaining wall (With/Resub of SP-2015-0492D)	11/30/2020
Penn Heights Four	11/30/2020
Penn Place Cottages A	11/30/2020
Penn Place Cottages B	11/30/2020
Pflugerville ISD Transportation Services	11/30/2020
Pioneer Crossing East Amenity Center	11/30/2020
Pioneer Crossing East Section 16	11/30/2020
Pioneer Crossing East Section 17	11/30/2020
Pioneer Crossing East Section 18	11/30/2020
Pioneer Crossing East Section 3B	11/30/2020
Pioneer Crossing North Lift Station (W/R SP-2018-0176D)	11/30/2020
Pioneer Crossing West Section 11	11/30/2020
Pioneer Crossing West Section 12	11/30/2020
Pioneer Hill Apartments Phase 1	11/30/2020
Pioneer Hill Section 2	11/30/2020
Pioneer Hill Section 3	11/30/2020
Pioneer Hill Section 4	11/30/2020
Pioneer Hill Section 5 Construction Plans	11/30/2020
Platt Lane site development	11/30/2020
Plaza Saltillo A-C	11/30/2020
Plaza Saltillo D-E	11/30/2020
Pocohontas Trail Parking Lot (W/R SP-2018-0142D)	11/30/2020
Pond Springs Mixed Use (W/R SP-2016-0523C)	11/30/2020
Pond Springs Offsite Utility Improvements	11/30/2020
Porsche Arboretum	11/30/2020
Powell Lane Warehouse	11/30/2020
Prado Ranch Section 2	11/30/2020
Presidio Condominiums	11/30/2020
Presidio Steel Doors & Windows	11/30/2020
Primera Iglesia Bautista (W/R SP-2017-0013C)	11/30/2020

Proposed Street and Drainage Improvements Slaughter Lane East (W/R SP-2017-0405D)	11/30/2020
PWD-Dalton Ln Site Utility Improvements	12/21/2020
QuikTrip No 4142 (W/R SP-2017-0507C)	11/30/2020
Rago Enterprises Storage Yard	11/30/2020
Rancho Garza Infrastructure	11/30/2020
RBJ Center	11/30/2020
RCCG Salvation Center of Austin	11/30/2020
RDO EQUIPMENT (Revision 3)	11/30/2020
Retreat at Barton Creek Building 21	11/30/2020
Riata Crossing South Building 6	11/30/2020
Ridge at Walnut Creek	11/30/2020
Ridgetop Water Quality Pond	11/30/2020
Rosedale School	11/30/2020
Ross Road	11/30/2020
RRISD Canyon Vista MS Concession Building	11/30/2020
Rundberg Plaza	11/30/2020
Saint Elias Antiochian Orthodox Church	11/30/2020
Sames Red Barn Automotive	11/30/2020
Samsung Fab Expansion 12100 SAMSUNG BLVD	11/30/2020
Sanchez Elementary School	11/30/2020
Santa Rita Multi-Family Project(w/resubmittal of SP-2014-0100C)	11/30/2020
Scenic Point Subdivision, Phase 2	11/30/2020
Sector 2 & 5 Subdivision Improvements	11/30/2020
Sendero Hills Phase 3 Subdivision	11/30/2020
Seretta Construction Austin Office	11/30/2020
Seven Oaks Office Park	11/30/2020
	11/30/2020
Shady Lane Offices	11/30/2020
	11/30/2020
SHIRE'S COURT	11/30/2020
Shoreline Stabilization for 3303 Far View Drive(W/R SP-2015-0587D)	11/30/2020
Shumaker Callen Site Development	11/30/2020
SHUMAKER CHALMERS SITE DEVELOPMENT / 4300 BUCK LN BLDG 13201	11/30/2020
SHUMAKER DONNELLY SITE DEVELOPMENT IMPROVEMENTS 11900 HAROLD GREEN RD BLDG 575	11/30/2020
SHUMAKER PLATT II 2900 N FM 973 RD	11/30/2020
Sigma Chi Fraternity	11/30/2020
Slip for Lot 16 Panorama Harbor	12/04/2020
SoCo II	11/30/2020
SOCO II Apartments	11/30/2020
SoCo South	11/30/2020
South Austin Regional WWTP Electrical Substation No. 1 Replace	11/30/2020
South Shore IV	11/30/2020
Southside Church (Old SA Rd.)	11/30/2020
Southwest Center (Withdrawl & Resubmittal of SP 2009-0352D)	11/30/2020
Speaks Boat Dock Replacement	11/30/2020
Springdale Condominiums	11/30/2020
Springdale Creek Condominiums	11/30/2020
Springdale Park Condominiums	11/30/2020
Springfield Multifamily	11/30/2020
Springhill Suites at Anderson Arbor	11/30/2020
Spur Line Addition - Capitol Aggregates	11/30/2020
Spyglass Condominiums	11/30/2020
St Davids Performance Center Site A	11/30/2020
St. Davids South Austin Medical Center	11/30/2020

St. Edwards RCC Utility Relocation & Phase 1 Building Expansion	11/30/2020
St. Stephen's Square Phase Two	11/30/2020
St. Stephens III	11/30/2020
Starbucks Cardinal Loop	11/30/2020
Steiner Ranch Mixed Use #14 Site Plan	11/30/2020
Steiner Ranch Mixed-Use #4	11/30/2020
Steiner Ranch MU #15 Site Plan	11/30/2020
Stillwater Montopolis	11/30/2020
Stoneridge (Withdrawal & Resubmittal of SP-2011-0089D)	11/30/2020
Stoneridge Subdivision (Construction Plans)	11/30/2020
Stoney Ridge Phase C - Section 2 Construction Plans	11/30/2020
Stoney Ridge Phase C-Section 1	11/30/2020
Summerow Condominiums	11/30/2020
Sun Chase South Sec 1	11/30/2020
Sun Chase South Sec 2	11/30/2020
Sun Chase South Section 3; Non-Concurrent Construction Plans	11/30/2020
Sun Chase South Section 4	11/30/2020
Sun Chase South Section 5	11/30/2020
Sun Chase South Section 6 Construction Plan	11/30/2020
Sun Chase South Section 7 Construction Plans	12/04/2020
Sundridge Condominiums (W/R SP-2016-0422C)	11/30/2020
Sunridge Park Section 1 Lot 1 Block E Resubdivision; Construction Plans	11/30/2020
Sunshine RV Park (Withdrawal/Resubmittal of SP-2012-0149D)	11/30/2020
Surf Thru Carwash	12/07/2020
TAC-1205 Nueces Street	11/30/2020
Tarleton 360 Townhomes (resubmittal of SPC-2009-0094C.MGA)	11/30/2020
Tech Junction Apartments	11/30/2020
Tech Ridge Center Phase III Apartments	11/30/2020
Tech Ridge Restaurant	11/30/2020
Tech Ridge VI - Lot 5 - Plans for Site Improvements	11/30/2020
Tech.Ridge Section Two Phase 2	11/30/2020
Techridge 2.0 and 2.1	11/30/2020
Teri Road Hotels	11/30/2020
Texas Association of Counties 1204 San Antonio Office Building	11/30/2020
TEXAS COMPOUND, LOTS 5, 6, & 7	11/30/2020
TGS - 3300 Manor Road - Gas Main & Services Replacement - UCC-180906-13-01	11/30/2020
TGS - 720 Airport Blvd. at Levander Loop	11/30/2020
TGS - Congress Alley 7th to 9th St - Gas Main Replacement	11/30/2020
TGS - FM 973 Gas Main Extension	11/30/2020
TGS - IH35 / Parmer Lane Roadway Project	11/30/2020
TGS - Moonlight Gardens Apts/8901 Nuckols Crossing Rd - Gas Main Extension-UCC-200409-01-01	11/30/2020
TGS - SH 130 & US HWY 71 Phase IIIB	11/30/2020
TGS -9795 Dessau Rd at Childress Dr - Gas Main Installation UCC-200820-05-01	11/30/2020
TGS- FM 2222 at City Park 2 In. Gas Main Extension	11/30/2020
TGS- N FM 620 & Parmer Ln (Pearson Ranch West)	11/30/2020
TGS- RM 2222 Roadway Project Texas Gas Relocation Plans Phase 1.5 & 2	11/30/2020
TGS-1614 E 6th Street - 2 In. Gas Main Insertion	11/30/2020
TGS-1700 E 12th St Gas Main Replacement	11/30/2020
TGS-1700 Willow Creek Dr 2 In. PE Gas Main Relocation and Replacement-UCC-190815-11-01	11/30/2020
TGS-200 W 8th St 4 In. PE GAS MAIN EXTENSION- UCC-200220-07-01	11/30/2020
TGS-2001 Ed Bluestein Blvd Gas Main Extension	11/30/2020
TGS-3010 E Howard Ln Gas Main Extension	12/18/2020
TGS-5805 Wilcab Rd 2 In. PE Gas Main Extension - UCC-200423-05-02	11/30/2020
TGS-7101 E.William Cannon Dr PE GAS MAIN EXTENSION- UCC-200102-05-01	11/30/2020

TGS-7710 N FM620 Parke 27 Gas Main Extension - UCC-190627-09-01	11/30/2020
TGS-8000 Metropolis Dr gas main-UCC-200625-04-01	11/30/2020
TGS-Allen Terrace Gas Main Extension- (UCC-201114-07-01)	11/30/2020
TGS-Chicon St & Rosewood Ave 4 In PE Gas Main Replacement	11/30/2020
TGS-Copperstone MLE Gas Main Extension	12/09/2020
TGS-Del Curto Rd Gas Main Replacement	11/30/2020
TGS-E 4th St btwn Onion St and Navasota St 6 In. PE Gas Main Replacement-UCC-200409-10-	11/30/2020
TGS-E 6TH ST ONION ST 2-INCH PE GAS MAIN INSERTION-UCC-201121-05-01	11/30/2020
TGS-E MLK Jr Blvd at Alexander Ave 10 In. Steel VHP Gas Main Relocation	11/30/2020
TGS-E Monroe St Alameda Dr 4-in PE Gas Main Replacement	11/30/2020
TGS-Enfield Rd GasMain and Services Replacement- UCC-200305-11-01	11/30/2020
TGS-FM2304 Gas Main Extension	11/30/2020
TGS-FM2304 Manchaca Rd Ph1 Gas Main Extension	11/30/2020
TGS-Guadalupe St btwn 16th and MLK 2 In. Gas Main Replacement	11/30/2020
TGS-Intown Suites 7812 Clock Tower Drive 1 1/4" PE Gas Service	11/30/2020
TGS-Meredith St CIP Gas Main Relocation- UCC-200305-01-02	11/30/2020
TGS-Nueces St and 26th St. 6 In. Gas Main Replacement - UCC-200402-17-03	11/30/2020
TGS-Oakland Ave at W 6th St 2 In PE Gas Main Replacement	11/30/2020
TGS-Plaza Saltillo Gas Main Extension	11/30/2020
TGS-Red River ST and 7th ST WI Replacement Gas Main Insertion - UCC-190905-03-01	11/30/2020
TGS-Rock Harbour Dr Gas Main Extension	12/21/2020
TGS-S 1st Street & W Annie St 12 In. Steel Gas Main Replacement-UCC-190124-13-01	11/30/2020
TGS-S Congress Ave Slaughter Oaks 6-inch PE GAS MAIN EXTENSION	11/30/2020
TGS-San Antonio St 21st-24th Main Replacement-UCC-180524-07-02	11/30/2020
TGS-San Gabriel St W 24th St to W 26th St Main Replacement-UCC-200305-09-04	11/30/2020
TGS-Theresa Ave from 8th St to 10th St 4 In. Gas Main Replacement	11/30/2020
TGS-Tuscany Way Gas Main Extension- UCC-200402-05-01	11/30/2020
TGS-W 13th & Guadalupe Main Replacement- UCC-180524-06-02	11/30/2020
TGS-W 22ND Half St Longview St 4-INCH PE GAS MAIN REPLACEMENT- UCC-200130-14-01	11/30/2020
TGS-W 33rd ST and Bailey Lane Gas Main Replacement - UCC-180405-10-02	11/30/2020
TGS-8801 Vertex Blvd 6 In Gas Main Extension	11/30/2020
The Abali	11/30/2020
The Addie (W/R SPC-2016-0453C)	11/30/2020
The Chelsea	11/30/2020
The Grove at Shoal Creek	11/30/2020
The Grove at Shoal Creek Residential Phase One	11/30/2020
The Grove at Shoal Creek, Blocks 3 & 4	11/30/2020
The Huston	11/30/2020
The Lakes Techridge Office Park	11/30/2020
The Mattress Firm and Future Tenant	11/30/2020
The Mont	11/30/2020
THE OAKS AT TECHRIDGE MULTI-FAMILY PHASE VI	11/30/2020
The Overlook at Amarra Drive	11/30/2020
The Pearl	11/30/2020
The Perry Estate (SWPPP)	11/30/2020
The Pinnacle at Great Hills	11/30/2020
The Point North	11/30/2020
The Riverbend West 1	11/30/2020
The Salvation Army - Women's and Children's Shelter	11/30/2020
The West Line (W/R SP-2018-0056C)	11/30/2020
Three Hills Apartments - Offsite 16" Water Main	12/21/2020
Tillery Residential Condominiums	11/30/2020
Top Notch Two Restaurant	11/30/2020
TownePlace Suites at Braker Lane (W/R SP-2018-0135C)	11/30/2020
Townhomes at Park Place	11/30/2020

TPS and HGI Hotels	11/30/2020
Travaasa Improvements Phase 2	11/30/2020
Travis County - New Civil & Family Courts Facility	11/30/2020
Travis County East Side Service Center	11/30/2020
Travis Flats (WR SP-2017-0196C.SH)	11/30/2020
Trebol Pool Plaster (W/D SP-2016-0535D)	11/30/2020
TRG N Lamar	11/30/2020
Tru by Hilton Arboretum	11/30/2020
Turnberry Condominiums	11/30/2020
Turners Crossing North Phase 1 Construction Plans	11/30/2020
TWC-1111 Smith Rd Bolm Rd (1) 3-inch Conduit Installation UCC-201001-08-01	12/09/2020
TxDOT Campus Consolidation Project Offsite Wastewater Main	11/30/2020
TXI CALLAHAN 12900 HAROLD GREEN RD	11/30/2020
TXI CALLAHAN II HAROLD GREEN RD	11/30/2020
TXI GILBERT HAROLD GREEN RD	11/30/2020
TXI GILBERT II (WITHDRAWAL AND RESUBMITTAL) HAROLD GREEN RD	11/30/2020
TXI Hornsby Bend East	11/30/2020
TXI Hornsby Bend West	11/30/2020
TXI MCCRUMMEN 13101 HAROLD GREEN RD	11/30/2020
TXI MIMMS 12601 FM 969 RD	11/30/2020
TXI PRENTICE-DEARING 12601 HAROLD GREEN RD	11/30/2020
TXI Sand and Gravel Operations - Webberville Site Plan Revision	11/30/2020
UCC-160225-10-01 CTRMA-Bergstrom Expwy US 183 S. Water & Wastewater PKG 06	11/30/2020
University Park Townhomes	11/30/2020
University Park Townhouse Residential	11/30/2020
Upper East End Subdivision	11/30/2020
US 183 From Thompson Ln to Patton Ave.	11/30/2020
Valley View Condominiums	11/30/2020
	11/30/2020
Van's Holiday Mobile Home Park Water and Wastewater Plans(W/RSP-2018-0012D)	11/30/2020
Vega Multifamily	11/30/2020
Velocity Credit Union	11/30/2020
Velocity Technology Center Subdivision, Lot 1	11/30/2020
Ventura Parmer Lane	11/30/2020
Venue at Slaughter (W/R of SP-2016-0271D)	11/30/2020
Verde Ville	11/30/2020
Verizon Wireless - Texttruss	11/30/2020
Vertical Bridge 5288	11/30/2020
Village Farm	11/30/2020
Villas at Lakeway Apartment Homes	11/30/2020
Villas on Rio Grande	11/30/2020
WALNUT CREEK WASTEWATER TREATMENT PLAN-75 MGD UPGRADE	11/30/2020
Walnut Park II Apartments	11/30/2020
Waterfront Phase 1 & 2	11/30/2020
Waterloo Neighborhood Park (SWPPP)	11/30/2020
Waterloo Terrace Construction	11/30/2020
Webberville	11/30/2020
Webberville Condominiums	11/30/2020
Webberville Condominiums II	11/30/2020
Webberville Mixed Use	11/30/2020
Wells Branch MUD Willow Bend Dog Park	11/30/2020
Wells Branch Shopping Center	11/30/2020
West Park PUD Phase Three	11/30/2020
West Park PUD Phase Two	11/30/2020
West Park Retail	11/30/2020

		Westminster Expansion	11/30/2020
		Whisper Valley Community Center(with/resub of SP-2015-0124C)	11/30/2020
		Whisper Valley, Village 1	11/30/2020
		Whisper Valley, Village 1 - Phase 2	11/30/2020
		WJE Office Expansion	11/30/2020
		Wolf Corner Phase II	11/30/2020
		Woodbridge Subdivision	11/30/2020
		WPD-East Bouldin Creek Bank Stabilization-UCC-191024-02-02	11/30/2020
		WPD-East Bouldin Mary Street Storm Drain Relief System	11/30/2020
		WPD-MLK TOD Stormwater Conveyance Improvements	11/30/2020
		Zilker Metro Park Trailhead Restrooms; Revision 3 (W/R OF SPC-2012-0104D(R3))	11/30/2020
		ZYO-West Lynn St W 9th Half St UG Fiber-UCC-200910-02-01	12/09/2020
Dec 2020	Routine EV Inspection	AWU-Exposition Blvd Waterline and Wastewater Rehab	12/31/2020
		AWU-West Allendale & Trailridge Line Renewal-UCC-160512-05-04	12/31/2020
		1000 ELLINGSON LN	12/31/2020
		1002 LOTT AVE	01/11/2021
		1003 COGBILL ST	12/31/2020
		1004 LOTT AVE	12/31/2020
		1007 E 45TH ST	12/31/2020
		1008 ROMERIA DR	12/31/2020
		101 E CANYON CIR	12/31/2020
		1023 E 45TH ST	12/31/2020
		106 TILLERY ST	12/31/2020
		107 Lago Verde	12/31/2020
		10813 TILDON AVE	01/11/2021
		1100 GARDNER RD	12/31/2020
		1102 ESTES AVE UNIT 2	12/31/2020
		1103 CLERMONT AVE	12/31/2020
		1106 ALGARITA AVE	12/31/2020
		1106 FOLTS AVE	12/31/2020
		1107 LOTT AVE	12/31/2020
		1109 MANSELL AVE	12/31/2020
		1110 RICHARDINE AVE	12/31/2020
		1111 GUNTER ST	12/31/2020
		1111 LAWSON LN BLDG 2	12/31/2020
		1111 MYRTLE ST	12/31/2020
		1112 SOUTHWOOD RD	01/04/2021
		1114 LOTT AVE	12/31/2020
		1117 BLUEBONNET LN	12/31/2020
		1124 GARLAND AVE	12/31/2020
		1126 BROOKSWOOD AVE	12/31/2020
		1131 OMEGA AVE	12/31/2020
		1131 SALINA ST	12/31/2020
		1140 WEBBERVILLE RD	12/31/2020
1141 WEBBERVILLE RD	01/19/2021		
1146 1/2 NORTHWESTERN AVE	12/31/2020		
1157 NICKOLS AVE	12/31/2020		
1163 WEBBERVILLE RD	12/31/2020		
1177 HARGRAVE ST	12/31/2020		
1183 OAK GROVE AVE	01/13/2021		
1191 GREENWOOD AVE	12/31/2020		
1191 GREENWOOD AVE BLDG 2	12/31/2020		
1202 REAGAN TER	12/31/2020		
1204 E 32ND ST	12/31/2020		
1204 REDD ST	12/31/2020		

1205 MAPLE AVE	01/15/2021
1205 PIEDMONT AVE BLDG 2	12/31/2020
1205 VARGAS RD	12/31/2020
1206 GARNER AVE	12/31/2020
1206 JUSTIN LN	12/31/2020
1207 LUNA ST	12/31/2020
1208 GARDEN ST	12/31/2020
1208 GARNER AVE	12/31/2020
1208 LUNA ST	12/31/2020
1209 E ST JOHNS AVE	12/31/2020
1209 N WESTON LN	12/31/2020
1213 E M FRANKLIN AVE	12/31/2020
1214 PASADENA DR	01/13/2021
12217 N IH 35 SVRD NB	12/31/2020
1229 DELANO ST	12/31/2020
12315 BEDROCK TRL	12/31/2020
12890 PARK DR	12/31/2020
1300 E. 5th Street	01/06/2021
1301 GARNER AVE	12/31/2020
	12/31/2020
1303 JUSTIN LN	12/31/2020
1305 JUSTIN LN	12/31/2020
1309 N WESTON LANE	12/31/2020
1310 JUSTIN LN	12/31/2020
1311 WEBBERVILLE RD	12/31/2020
1313 MADISON AVE	01/19/2021
1313 RED RIVER ST	12/31/2020
1320 E APPLGATE DR	02/01/2021
1335 DELANO ST	12/31/2020
1401 KINNEY AVE	12/31/2020
1401 SINGLETON AVENUE	12/31/2020
1403 BARTON HILLS DR	12/31/2020
1403 COMETA ST	12/31/2020
1403 KAREN AVE	12/31/2020
1403 S REDONDO DR	12/31/2020
1404 E M FRANKLIN AVE	12/31/2020
1404 GARDEN ST	12/31/2020
1404 OXFORD AVE	12/31/2020
1404 ROCKCLIFF RD	12/31/2020
1404 W 51ST ST	12/31/2020
1405 MARCUS PL	12/31/2020
1406 E M FRANKLIN AVE	12/31/2020
1406 HILLMONT ST	12/31/2020
1407 JUSTIN LN	01/19/2021
1408 E. 6th Street (W/R SP-2017-0110C)	12/31/2020
1409 E M FRANKLIN AVE	12/31/2020
1410 KAREN AVENUE	12/31/2020
1412 WALDORF AVE	12/31/2020
1413 KAREN AVE	12/31/2020
1417 FAIRWOOD RD	01/28/2021
1417 JUSTIN LN	01/21/2021
1419 MONTOPOLIS DR BLDG 1	12/31/2020
1502 BELLAIRE DR	12/31/2020
1514 CHELSEA LN	12/31/2020
1600 East 4th street	12/31/2020

1600 S 1ST STREET	12/31/2020
1601 LIGHTSEY RD	12/31/2020
1602 WILSHIRE BLVD	01/06/2021
1604 JULIET ST	12/31/2020
1604 PEREZ ST	01/07/2021
1604 W 5th St	12/31/2020
1611 BAY HILL DR	12/31/2020
1615 HOLLY ST	12/31/2020
1623 GARDEN ST	12/31/2020
1700 KERR ST	12/31/2020
1700 Willow Creek (W/R SP-2017-0238C)	12/31/2020
1702 BAUERLE AVE	12/31/2020
1703 JULIET ST	12/31/2020
1704 and 1706 CHANNEL ROAD	12/31/2020
1704 CHANNEL RD	12/31/2020
1705 HASKELL ST	12/31/2020
1705 HILLCREST LN	12/31/2020
1707 BARN SWALLOW DR	12/31/2020
1710 NASH AVE	12/31/2020
1712 NASH AVE	12/31/2020
1714 NASH AVE	12/31/2020
1716 NASH AVE	12/31/2020
17th Street Condos	12/31/2020
1803 CEDAR AVE	12/31/2020
1804 MAPLE AVE	12/31/2020
1804 WEBBERVILLE RD	12/31/2020
1807 WESTRIDGE DR	12/31/2020
1813 CULLEN AVE	12/31/2020
1813 TREADWELL ST	12/31/2020
1815 KERR ST	12/31/2020
1816 ADINA ST	12/31/2020
1816 TREADWELL ST	12/31/2020
	12/31/2020
183 South, Package 10 water and wastewater relocation	12/31/2020
183 South, Package 9 Water & Wastewater Relocations	12/31/2020
183S Package 1 Water and Wastewater Relocations-UCC-160218-07-01	12/31/2020
1903 COLLIER ST	01/21/2021
1903 HILL OAKS CT	12/31/2020
1904 MADISON AVE	12/31/2020
1907 HAMILTON AVE	12/31/2020
1907 RIVERVIEW ST	12/31/2020
1908 E 11TH ST	12/31/2020
1908 GOODRICH AVE	12/31/2020
1908 MADISON AVE	12/31/2020
	12/31/2020
1911 PIEDMONT AVE	01/19/2021
1912 HETHER ST	12/31/2020
	12/31/2020
1914 BARGE ST	12/31/2020
1916 WEBBERVILLE RD	12/31/2020
2001 PEACH TREE ST	12/31/2020
2002 ALAMO ST	12/31/2020
2003 PAYNE AVE	12/31/2020
2004 FORD ST	12/31/2020
2005 WILLOW ST	12/31/2020

2007 DE VERNE ST	12/31/2020
2008 RUNDELL PL	12/31/2020
2009 Lakeshore Dr.	12/31/2020
2009 LAKESHORE DRIVE Bldg BD	12/31/2020
201 St. Elmo Rd.	12/31/2020
201 TILLERY SQ	12/31/2020
2010 OXFORD AVE	12/31/2020
2010 WESTRIDGE DR	12/31/2020
2011 BELFORD DR	12/31/2020
2011 MAXWELL LN	01/21/2021
2015 ARPDAL ST	12/31/2020
2016 Mobility Bond Sidewalk Projects - James Casey from W St. Elmo to Post Oak Centre South Driveway	12/31/2020 01/31/2021
2017 E 11TH ST	12/31/2020
2019 YELLOW JACKET LN	12/31/2020
2020 Business Park	12/31/2020
2026 FORD ST	12/31/2020
203 & 205 Lago Verde Drive	12/31/2020
207 E ELIZABETH ST	12/31/2020
207 Lago Verde	12/31/2020
2100 E 17TH ST	12/31/2020
2100 E 22ND ST	12/31/2020
2101 YELLOW JACKET LN	12/31/2020
2102 HOPI TRL	12/31/2020
2103 YELLOW JACKET LN	12/31/2020
2104 TOWNES LN	12/31/2020
2105 DONAHUE LN	12/31/2020
2105 PENNSYLVANIA AVE	12/31/2020
2106 PEACH TREE ST	12/31/2020
2107 PEACH TREE ST	12/31/2020 12/31/2020
2108 BARTON PKWY	12/31/2020
2108 FOUR OAKS LN	12/31/2020
2109 ARPDAL ST	12/31/2020
2109 CHESTNUT AVE	12/31/2020
2110 PARAMOUNT AVE	12/31/2020
2111 W 11TH ST	12/31/2020
2111 WESTOVER RD	12/31/2020
2202 WESTOVER RD	12/31/2020
2203 MIMOSA DR	12/31/2020
2218 RIVERVIEW ST	12/31/2020
2225 THRASHER LN UNIT A	12/31/2020
2225 THRASHER LN UNIT B	12/31/2020
2300 GREENLEE DR	12/31/2020
2300 THORNTON RD	12/31/2020
2301 THRASHER LN	12/31/2020
2302 EUCLID AVE	12/31/2020
2306 FORTUNE DR	12/31/2020 01/19/2021
2311 WESTROCK DR	12/31/2020
2312 FARNSWOOD CIR	12/31/2020
2317 SANTA RITA ST	12/31/2020
2319 FARNSWOOD CIR	12/31/2020
2320 WESTLAKE DR	12/31/2020
2326 SANTA ROSA ST	12/31/2020

2400 HOMEDALE CIR	12/31/2020
2401 HANCOCK DR	12/31/2020
2403 E 8TH ST	01/19/2021
2403 KATHY CV	12/31/2020
2404 WESTLAKE DR	12/31/2020
2405 ELMGLEN DR	12/31/2020
2408 GLEN SPRINGS WAY	01/21/2021
2409 EUCLID AVE	12/31/2020
2411 E 11TH ST	12/31/2020
2414 W 12TH ST	12/31/2020
2419 S 5TH ST	12/31/2020
2423 WILSON ST	12/31/2020
2500 South 183	12/31/2020
2502 TOWER DR	12/31/2020
2504 CEDARVIEW DR	12/31/2020
2504 WILKE DR	12/31/2020
2506 CEDARVIEW DR	12/31/2020
2507 SPRING LN	12/31/2020
2508 E 4TH ST	12/31/2020
2510 S Congress	12/31/2020
2513 E 4TH ST	12/31/2020
2521 PHILOMENA ST	12/31/2020
2525 PHILOMENA ST	12/31/2020
2600 EDGEWATER DRIVE	01/15/2021
2600 South First	01/04/2021
2600 TANGLEWOOD TRL	12/31/2020
2600 WHELESS LN	12/31/2020
2602 FRANCISCO ST	12/31/2020
2603 E 3RD ST	12/31/2020
2606 STRATFORD DR	12/31/2020
2614 E 3RD ST	12/31/2020
2615 PEMBROOK TRL	12/31/2020
2619 E 3RD ST	12/31/2020
2626 SPRING LN	12/31/2020
2702 MOONLIGHT BND	12/31/2020
2710 SCENIC DR	12/31/2020
2711 West Anderson Lane	01/21/2021
2716 GERAGHTY AVE	01/04/2021
2800 EDGEWATER DRIVE	12/31/2020
2801 CEDARVIEW DR	12/31/2020
2802 OAK PARK DR	12/31/2020
2802 RAE DELL AVE	12/31/2020
2803 CASTRO ST	12/31/2020
2803 OAK HAVEN DR	12/31/2020
2803 STRATFORD DR	12/31/2020
2804 Edgewater	12/31/2020
2812 E 4TH ST	12/31/2020
2820 PRADO ST	12/31/2020
2900 LAFAYETTE AVE	12/31/2020
2900 W ANDERSON LANE	12/31/2020
2902 OAK PARK DR	12/31/2020
2902 OAKLANE DR	12/31/2020
2903 E 2ND STREET	12/31/2020
2905 OAKLANE DR	12/31/2020
2906 E 13TH ST	12/31/2020

2916 GONZALES ST	12/31/2020
300 Colorado Office	12/31/2020
300 Colorado Office Utility improvements	12/31/2020
3000 FUNSTON ST	12/31/2020
3001 E 12TH STREET	12/31/2020
3002 RIVERCREST DRIVE	12/31/2020
3003 WILLOWOOD CIR	12/31/2020
3004 UNIVERSITY AVE	12/31/2020
3004 WHITEWAY DR	01/06/2021
3005 CASTRO ST	12/31/2020
3005 Westlake	12/31/2020
3006 CEDARVIEW DR	12/31/2020
3006 OAK HAVEN DR	12/31/2020
3008 UNIVERSITY AVE	12/31/2020
3009 WESTLAKE DR	12/31/2020
3009 Westlake Drive	12/31/2020
3010 UNIVERSITY AVE	12/31/2020
3012 STOKES DR	12/31/2020
3015 Westlake	12/31/2020
306 W 55TH ST	12/31/2020
307 W ELIZABETH ST	12/31/2020
3128 FATHER JOE ZNOTAS ST	12/31/2020
314 W 34TH ST	12/31/2020
316 W 34TH ST	12/31/2020
3201 BOWMAN AVE	12/31/2020
3201 STRATFORD HILLS LN	12/31/2020
3202 WESTHILL DR	12/31/2020
3203 W HIGHLAND TER	12/31/2020
3206 WESTHILL DR	12/31/2020
3207 MEDICAL PKWY	12/31/2020
3232 E Cesar Chavez	12/31/2020
3300 E 7th Office (W/R SP-2018-0322C)	12/31/2020
3302 DENVER AVE	12/31/2020
3309 CHERRY LN	12/31/2020
3401 SPANISH OAK DR	12/31/2020
3402 RANDOLPH RD	01/08/2021
3406 TAYLORS DR	12/31/2020
3407 TAYLORS DR	12/31/2020
3412 McCall Lane	12/31/2020
3413 PENNSYLVANIA AVE	01/19/2021
3413 PENNSYLVANIA AVE **RESIDENTIAL DEMOLITION**	12/31/2020
3415 SPANISH OAK DR	12/31/2020
3501 PENNSYLVANIA AVE	01/11/2021
3501 PENNSYLVANIA AVE **RESIDENTIAL DEMOLITION**	12/31/2020
3503 MOUNT BARKER DR	12/31/2020
3503 PENNSYLVANIA AVE	01/19/2021
3503 SCENIC HILLS DR	12/31/2020
3521 BUNNY RUN	12/31/2020
3603 E 12TH ST	12/31/2020
3705 MEADOWBANK DR	12/31/2020
3801 Westlake	12/31/2020
3805 AVENUE B	01/07/2021
	01/07/2021
3901 TONKAWA TRL	12/31/2020
400 ACRE FITZPATRICK TRACT / 9100 RAMIREZ LN	12/31/2020

400 LIGHTSEY RD	01/08/2021
4003 MESA CV	12/31/2020
401 S 1st St.	12/31/2020
407 EL PASO ST	01/08/2021
407 OERTLI LN	12/31/2020
407 RIDGEWOOD RD	12/31/2020
4100 RIDGELEA DR	12/31/2020
4101 RIDGELEA DR	12/31/2020
4102 CAT HOLLOW DR	12/31/2020
4102 RIDGELEA DR	12/31/2020
411 KEMP ST	12/31/2020
4200 WILDWOOD RD	12/31/2020
4209 Hidden Canyon Cove Tram	12/31/2020
4309 DUDLEY DR	12/31/2020
4315 HANK AVE	01/11/2021
44 East	12/31/2020
4400 MOUNT VERNON DR	12/31/2020
4404 ROSEDALE AVE	12/31/2020
4412 CASWELL AVE	12/31/2020
4427 BANISTER LN	12/31/2020
4427 GILLIS ST	12/31/2020
4500 LAREINA DR	01/15/2021
4501 SPANISH OAK TER	12/31/2020
4509 CRESTWAY DR	12/31/2020
4511 S 3RD ST	12/31/2020
4512 MOUNT VERNON DR	12/31/2020
4516 NIXON LN	12/31/2020
4516 SPANISH OAK TRL	12/31/2020
46 ACRE YEATES TRACT / 8300 HERGOTZ LN	12/31/2020
4600 S 2ND ST	12/31/2020
4601 CLAWSON RD	12/31/2020
4604 SINCLAIR AVE	12/31/2020
4606 EVANS AVE	12/31/2020
	01/04/2021
4607 GLISSMAN RD	12/31/2020
4611 RICHMOND AVE	12/31/2020
4612 PHILCO DR	01/21/2021
4621 MANCHACA RD	02/01/2021
4700 GILLIS ST	12/31/2020
4701 CRESTWAY DR	12/31/2020
4703 RAMSEY AVE	12/31/2020
4704 GILLIS ST	01/22/2021
4705 LOUIS AVE	12/31/2020
4706 AVENUE H	12/31/2020
4706 SYLVANDALE DR BLDG 2	12/31/2020
4707 OAKMONT BLVD	01/19/2021
4708 RUE ST	12/31/2020
4710 LOUIS AVE	12/31/2020
48 East Ave.	12/31/2020
4803 LANSING DR BLDG 2	12/31/2020
4803 WEST FRANCES PL	12/31/2020
4807 MUNSON ST	01/19/2021
4812 BELVEDERE ST UNIT 5	12/31/2020
4905 SHADY GLADE CT	12/31/2020
4905 WEST PARK DR	12/31/2020

4906 PECAN SPRINGS RD	01/28/2021
4907 SHADY GLADE CT	12/31/2020
4908 DUVAL ST	12/31/2020
4910 East 7th Street Multifamily	12/31/2020
5 Humboldt Lane	12/31/2020
5000 ROWENA ST	12/31/2020
5003 BAKER ST	12/31/2020
5006 LOTT AVE	12/31/2020
501 CATER DR	12/31/2020
505 KEMP ST	12/31/2020
505 SOUTH PARK DR	01/21/2021
506 E LIVE OAK ST	12/31/2020
508 W O DELL ST	12/31/2020
509 DEEP EDDY AVE	12/31/2020
510 DELMAR AVE	12/31/2020
5105 LANSING DR BLDG 2	12/31/2020
519 ACADEMY DR	12/31/2020
5207 CHICO ST	12/31/2020
5215 Tortuga Trail	12/31/2020
5228 LEDESMA RD	12/31/2020
5301 DECKER LANE	12/31/2020
5301 Southwest Parkway - Phase 2 Revision 1	12/31/2020
5305 GROVER AVE	12/31/2020
5400 AVENUE G	12/31/2020
5401 STUART CIR	12/31/2020
5402 MC CANDLESS ST	01/19/2021
5501 HAROLD CT	12/31/2020
5505 LAKEMOORE DR	12/31/2020
5509 CLAY AVE BLDG 1	12/31/2020
5509 CLAY AVE BLDG 3	12/31/2020
5524 Office Park 5524 W US 290 HWY SVRD WB	12/31/2020
5604 SAMUEL HUSTON AVE	12/31/2020
5700 East Riverside Apartments	12/31/2020
5704 PURPLE SAGE DR	12/31/2020
5705 COOLBROOK DR	12/31/2020
5709 TURA LN	12/31/2020
5711 TURA LN	12/31/2020
5804 HAROLD COURT	12/31/2020
5804 HAROLD CT	12/31/2020
5816 HAROLD CT	12/31/2020
5900 Cameron Road	12/31/2020
5900 Cameron Road Demolition Plan	12/31/2020
5901 MOUNTAIN VILLA DR	12/31/2020
5905 BULL CREEK RD	01/13/2021
5th and Brazos Hotel	12/31/2020
600 DELMAR AVE	12/31/2020
6004 CARY DR	01/11/2021
601 BEAVER ST	12/31/2020
602 DELMAR AVE	12/31/2020
6100 PONCA ST	01/06/2021
6100 WALKER LANE	12/31/2020
6102 PONCA ST	12/31/2020
6102 WOODVIEW AVE	12/31/2020
6104 PONCA ST	12/31/2020
611 WEST LYNN ST	12/31/2020

6113 CADDIE ST	12/31/2020
615 BRENTWOOD ST	12/31/2020
616 MONTOPOLIS DR	12/31/2020
618 MONTOPOLIS DR	12/31/2020
620 MONTOPOLIS DR	12/31/2020
6202 NASCO DR	12/31/2020
6210 CLOVIS ST	12/31/2020
6301 KEEGANS DR	12/31/2020
6308 PORTER ST	12/31/2020
6316 EL MIRANDO ST	01/13/2021
6410 AUBURN DR	02/01/2021
6410 PORTER ST	12/31/2020
6413 NASCO DR	12/31/2020
6507 E RIVERSIDE DRIVE (W/R SP-2018-0361C)	01/11/2021
6600 HERGOTZ LN	12/31/2020
6605 LAUREL WOOD DR	12/31/2020
6700 BRIDGE HILL CV	12/31/2020
6705 PIXIE CV	12/31/2020
6706 Elfland Drive	12/31/2020
6715 JESTER BLVD	12/31/2020
6821 WOLFCREEK PASS	12/31/2020
6904 NORTHEAST DR	12/31/2020
6907 LA SALLE DR	01/04/2021
6908 CARVER AVE	01/11/2021
6917 BETHUNE AVE	12/31/2020
6917 CAT CREEK RUN	01/11/2021
6919 BETHUNE AVE	12/31/2020
7-ELEVEN #1042032 (W/R SP-2018-0278C)	12/31/2020
7-Eleven Nutty Brown	12/31/2020
700 GARNER AVE	12/31/2020
700 WAYSIDE DR	12/31/2020
7011 BLESSING AVE	12/31/2020
702 N. Commons Ford Rd., Lot 29	01/15/2021
702 W ELIZABETH ST	12/31/2020
702 W GIBSON ST	12/31/2020
702 WICKFORD CIR	01/21/2021
705 KINNEY AVE BLDG 3	12/31/2020
707 W ANNIE ST	12/31/2020
7113 SPURLOCK DR	12/31/2020
712 CULP ST	01/21/2021
714 ETHEL ST	12/31/2020
720 Airport	12/31/2020
7204 BENNETT AVE	12/31/2020
721 Congress	12/31/2020
7300 Dee Gabriel Collins Road Spoils Disposal Project	12/31/2020
7420 PEGGIE NELL DR	01/06/2021
7502 ST LOUIS ST	12/31/2020
7503 ST LOUIS ST	01/11/2021
7505 GROVER AVE Bldg 2	12/31/2020
7701 SHOAL CREEK BLVD	12/31/2020
8" Offsite Wastewater Main	12/31/2020
8008 LOGWOOD DR	12/31/2020
801 Cuernavaca Site Plan	01/28/2021
801 GARNER AVE	12/31/2020
803 JOSEPHINE ST	12/31/2020

808 GARNER AVE	12/31/2020
809 ROBERT E LEE RD	12/31/2020
810 GULLETT ST	12/31/2020
810 THERESA AVE	12/31/2020
812 THERESA AVE	12/31/2020
815 RUTHERFORD PL	01/15/2021
827 W 12TH STREET	01/21/2021
8604 CROSS PARK DRIVE	12/31/2020
8612 CHRYSLER BND	03/31/2021
8708 LYNDON LN	12/31/2020
8th and Lydia Condominiums	12/31/2020
902 DANIEL DR	12/31/2020
902 PHILCO DR	12/31/2020
907 REDD ST	01/04/2021
909 MANSELL AVE	12/31/2020
909 PHILCO DR	12/31/2020
911 MANSELL AVE	12/31/2020
911 TILLERY ST	01/07/2021
9113 GEORGIAN DR	12/31/2020
913 MANSELL AVE	12/31/2020
913 TILLERY ST	12/31/2020
913 VALDEZ ST	12/31/2020
915 TILLERY ST	12/31/2020
921 TILLERY ST	12/31/2020
9313 MC NEIL ROAD	12/31/2020
A.D. BOLM ESTATE 325 ACRE TRACT	12/31/2020
AAA Storage Circle Drive	12/31/2020
ABIA North Plaza	12/31/2020
ABIA - Terminal/Apron Expansion	12/31/2020
ABIA Consolidated Maintenance Facility	12/31/2020
ABIA Information Technology Building Expansion	12/31/2020
	12/31/2020
ABIA Pet Hotel	12/31/2020
ABIA Retail Center	12/31/2020
ABIA Terminal / Apron Expansion - Pkg 4 Remote Deicing Facility	12/31/2020
ACE Hardwood (withdraw and resubmittal of SP-2014-0282D)	12/31/2020
ADA RAMP AND BUS STOP IMPROVEMENTS 2020 & 2023 CITY WIDE IDIQ	12/31/2020
ADA Sidewalk and Ramp Improvements 2018 Group 20 City Wide IDIQ - Clarkson Ave	12/31/2020
ADA Sidewalks and Ramp Improvements 2018 Group 20 City Wide IDIQ - Broadmoor Area Sidewalks	12/31/2020
Addison Section 3	12/31/2020
Addison Section 4	12/31/2020
AEC-AVID Hotel Gas Main UCC-200827-17-01	12/31/2020
AEU-301 W 20th St Duct Bank	12/31/2020
AEU-CKT975 Transmission Line pole foundations	01/21/2021
AHA at Briarcliff	12/31/2020
AIM Bratton Business Park	12/31/2020
AIM: E Riverside Dr Intersection Improvements: Coriander/Tinnin Fd/Wickersham	12/31/2020
AIM: Guadalupe St. Corridor Improvements 18th to MLK - Contraflow	12/31/2020
Airport Center	01/13/2021
Airport Storage	12/31/2020
AISD - 51st Street (W/R SP-2018-0089C)	12/31/2020
AISD Ann Richards School for Young Women Leaders	12/31/2020
AISD Murchison Middle School	12/31/2020
AISD Patton ES Classroom Addition	12/31/2020

Alcance De Restauracion	12/31/2020
Alexan Springdale	12/31/2020
All Saints Presbyterian Church	12/31/2020
All Stor Westlake	12/31/2020
Aloft Hotel	12/31/2020
Alpine Road Condos	12/31/2020
Alta Trailhead	12/31/2020
AMLI Mueller III North	12/31/2020
AMLI Mueller III South	12/31/2020
ATD-Anderson Mill Road Improvements Regional Mobility	12/31/2020
ATD-Morow St Sidewalk Improvements UCC-201008-08-01	12/31/2020
	01/31/2021
ATD-N Lamar Blvd at Payton Gin Rd Intersection Safety Improvement-UCC-190627-02-06	12/31/2020
ATD-N Lamar Blvd at W St Johns Ave Intersection Safety Improvement.	12/31/2020
ATD-Parker Ln & E Oltorf St Intersection Safety Improvements UCC-190425-21-05	12/31/2020
ATD-W Braker Ln & Stonelake Blvd intersection safety improvements-UCC-190425-22-02	12/31/2020
Athena Manufacturing Parking Expansion	12/31/2020
ATMOS - 1201 W Louis Henna Blvd - 8" Gas Main Extension	12/31/2020
ATT-805 Lambie St Fiber Install	12/31/2020
ATT-Dovehill Dr 1-4 In. HDPE Conduit Install	12/31/2020
ATT-Promontory Point Dr Fiber Install-UCC-200220-04-01	12/31/2020
ATT-Winchelsea Dr Pickfair Dr UG Fiber	12/31/2020
Auro	12/31/2020
Auro MF	12/31/2020
Austin Center for Women & Children: Renovation & Expansion	12/31/2020
Austin Del Valle Fire & EMS Station	12/31/2020
	12/31/2020
Austin FBO Million Air Austin	12/31/2020
Austin FC	12/31/2020
Austin Hindu 9801 DECKER LAKE RD	12/31/2020
Austin Medical Center	12/31/2020
AUSTIN RECLAIMED MATERIALS 15 ACRE TRACT / 8700 HERGOTZ LN	12/31/2020
AUSTIN RECLAIMED MATERIALS 200 ACRE TRACT	12/31/2020
AUSTIN RECLAIMED MATERIALS 31 Acre Tract	12/31/2020
AUSTIN RECLAIMED MATERIALS 41 ACRE TRACT / 8811 HERGOTZ LN	12/31/2020
Austin South Lamar Apartments	12/31/2020
Austin Suites Walkway Repairs	12/31/2020
Austin's Colony Sec 10A	12/31/2020
Austin's Colony Sec 11 Construction Plans	12/31/2020
Austin's Colony Section 13; Non-Concurrent Subdivision Construction Plans	12/31/2020
Austin's Colony Section 9 Construction Plans	12/31/2020
Austonia East	12/31/2020
Avery Lakeline Construction Plans	12/31/2020
AVID Hotel	12/31/2020
Avid Hotel (W/R SP-2017-0079C)	12/31/2020
AWU-AC W & WW Pipe Replacement NE 1200-1309 DELONEY STREET, Travis,	12/31/2020
AWU-AC W & WW Pipe Replacement NE 4500-4513 W VILLAGE COURT, Travis,	12/31/2020
AWU-AC W & WW Pipe Replacement NE 6904 CARWILL DRIVE,	12/31/2020
AWU-AC W & WW Pipe Replacement NE 7000-7216 E MEADOW BEND DRIVE, Travis,	12/31/2020
AWU-AC W & WW Pipe Replacement NE 7200-7420 INSPIRATION DRIVE, Travis,	12/31/2020
AWU-ANN AND MAYE PLACE WATER PIPELINE IMPROVEMENTS	12/31/2020
AWU-Brentwood W WW Pipeline Renewal Arcadia Ave	12/31/2020
AWU-Burleson Road Pressure Conversion Phase 2	12/31/2020
AWU-Carson Creek Basin Wastewater Line Improvements - UCC-170420-06-02	12/31/2020
AWU-East Austin Wastewater Line Improvements, Section 2 - UCC-150723-03-03	12/31/2020

AWU-Highland Park Ph2 W WW Improvements-UCC-181004-01-04	01/15/2021
AWU-Highland Park W WW Improvements Ph 1-UCC-180802-04-02	12/31/2020
AWU-Johnny Morris & Hwy 290 Area WL Extension - UCC-180503-05-02	12/31/2020
AWU-North Tarrytown Water & Wastewater Pipeline Renewal- UCC-191010-06-03	01/13/2021
AWU-Onion Creek District Park Reclaimed Main-UCC-180607-01-03	12/31/2020
AWU-Sludge Transfer & Reclaim Water Project	12/31/2020
AWU-Southland Oaks Wastewater Improvements-UCC-171109-01-01	12/31/2020
AWU-Sunny Lane Water And Wastewater Pipeline Replacement	12/31/2020
AWU-Wastewater Collection System Replacement Group B - Location 19 UCC-160128-04-04	12/31/2020
AWU-Wastewater Collection System Replacement Group B - Location 26 UCC-160128-04-04	12/31/2020
AWU-Wastewater Collection System Replacement Group B - Location 26A -	12/31/2020
AWU-Wastewater Collection System Replacement Group B Location 11	12/31/2020
AWU-Wastewater Collection System Replacement Group B Location 4	12/31/2020
AWU-WWL RENEWAL & SPOT REHAB SERVICE CONTRACT (2020 TO 2022) E 7TH ST SABINE ST	01/13/2021
AWU/PWD/AEU - Future Downtown Substation Water and WW Relocation	12/31/2020
BAKER SUBDIVISION (SMART HOUSING)	12/31/2020
Barbee Parking Lot	12/31/2020
Bartlett Cocke Office Building	12/31/2020
BARTON CREEK VILLAGE PHASE II COMMERCIAL	12/31/2020
Barton Hills Retrofit Project - 1030 1/2 Barton Hills Dr	12/31/2020
Bellingham Meadows Amenity Center	12/31/2020
BELLINGHAM MEADOWS PH II SECTION III	12/31/2020
Bellingham Meadows Phase II Section 1	12/31/2020
Bellingham Meadows Section 1	12/31/2020
Bellingham Meadows Section 2	12/31/2020
Bellingham Meadows Section 3	12/31/2020
Belmont Apartments	12/31/2020
Bergstrom Storage	12/31/2020
Blazier Relief School	12/31/2020
Block 36	12/31/2020
Block 71	12/31/2020
Blocker Lane Expansion (W/R SP-2018-0430D)	12/31/2020
Blocker Solar Project	12/31/2020
Bluebonnet Townehomes	01/11/2021
Bolm Road Modern Condos	12/31/2020
Boulder Ridge South Phase 2	12/31/2020
Boulder Ridge South Phases 3-6	12/31/2020
Bratton Hill Section 4	12/31/2020
Bratton II - South	12/31/2020
Bratton II -Construction Plans	12/31/2020
Breakwater Subdivision Construction Plans	12/31/2020
Bristol Subdivision - Construction Plans	12/31/2020
Broadstone-Riverside Apartments	12/31/2020
Bruce and Niloofar Slayden	12/31/2020
Burleson Retail Center (W/R SP-2015-0421D)	12/31/2020
Burnet Access Road	12/31/2020
Calvert House	12/31/2020
Cambrian East Riverside Mult-Family	12/31/2020
Cameron Commercial	12/31/2020
Cantarra 1 North Section 8	12/31/2020
Cantarra 1 North Sections 6 & 7 Construction Plans	12/31/2020
Cantarra I, North Section 5	12/31/2020
Cantarra IIA-2; Construction Plans Non-Concurrent	12/31/2020
Cantarra IIB-2	12/31/2020

Cantarra III-B	12/31/2020
Cantarra IV	12/31/2020
Canyon Ridge South Ext. W CANYON RIDGE DR	12/31/2020
Capital Chevrolet Vehicle Sales Inventory Lot	12/31/2020
Capital Metropolitan Downtown MetroRail Station	12/31/2020
Capital Quarters-Nueces	12/31/2020
CARTS Eastside Bus Plaza	12/31/2020
Cascades at Onion Creek East - Phase One Construction Plans	12/31/2020
Casulo Hotel II Site Development	12/31/2020
CEMEX QUARRY RESTORATION PROJECT (RESUBMITTAL OF SP-02-0386D) / 8920 RAMIREZ LN	12/31/2020
Center for Child Protect - Utility Improvements	12/31/2020
Center Park At Tech Ridge - Phase 6	12/31/2020
Center Park at Tech Ridge Phase 6 - Pinstack	12/31/2020
Central Health Downtown Campus Demolition	12/31/2020
Cepeda Street Park	12/31/2020
Champion Homes at Parmer	12/31/2020
Chaparral Crossing 4600 N DUNLAP RD	12/31/2020
Chestnut Plaza Phase III (The Rail)	12/31/2020
Chow Bazaar	12/31/2020
Cinco	12/31/2020
City of Austin Fire and EMS Station - Travis County	12/31/2020
City of Austin Planning and Development Center	12/31/2020
Code Ranch	12/31/2020
Colony Park District Park Phase 1	12/31/2020
Colony Park Grading Plan	12/31/2020
Colorado Creek Apartment Homes	12/31/2020
Colorado Crossing Subdivision Section IV Nine Construction Plans	12/31/2020
Colton Bluff Condominiums	01/08/2021
Colton Bluff Phase I Construction Plans	12/31/2020
Commercial Office Development by Catellus	12/31/2020
Community First Phase 2	12/31/2020
Construction Plans for Village at Northtown John Henry Faulk Drive Improvements	12/31/2020
Convention Center Warehouse and Marshalling Facility	01/11/2021
Copperstone	12/31/2020
Cottages at Beaver Creek Construction Plans - Phase 1	12/31/2020
Cottages at Lantana	12/31/2020
Cottonmouth Creek Wastewater Interceptor Phase A	12/31/2020
Country Club Road Improvements	12/31/2020
CPE-Bradshaw Crossing Section 14- UCC-191128-02-01	12/31/2020
CPE-Bradshaw Rd 6-inch gas main-UCC-201031-04-01	12/31/2020
Creeks Edge	12/31/2020
Creekside Apartments (Withdraw/Resubmit of SP-2016-0380C)	12/31/2020
Crowther Boat Dock Replacement	12/31/2020
CTRMA-Bergstrom Express US 183 S. Water & Wastewater PKG 02-UCC-160218-06-01	12/31/2020
CTRMA-Bergstrom Express US 183 S. Water & Wastewater Design PKG 17 - UCC-161020-05-01	12/31/2020
CTRMA-US 183 SOUTH - WATER & WASTEWATER DESIGN PACKAGE 16 UCC-170105-21-01	12/31/2020
CTRMA-US 183 SOUTH - WATER & WASTEWATER DESIGN PACKAGE 19 - UCC-170105-22-01	12/31/2020
CVS Pharmacy #11210	12/31/2020
Davies Ranch Apartment Homes	12/31/2020
Davis Lane Garden Homes	12/31/2020
Davis Springs Apartments	12/31/2020
DCMC Pace Project - Medical Office Building and Garage 2	12/31/2020
Decker Lake Road KOA	12/31/2020

Decker Lofts	12/31/2020
Del Valle Gas Station(with/resub of SP-2015-0528C)	12/31/2020
Dell Jewish Community Center Campus	01/21/2021
Dessau Road Apartments (Resubmittal of SP-2013-0457C)	12/31/2020
Dewan Boat Dock	12/31/2020
Discovery Tract	12/31/2020
Dollar General Decker Lane	12/31/2020
Domain Block Z	12/31/2020
Domain South End District Wastewater Improvements	12/31/2020
Dungan Office Warehouse	12/31/2020
East 12th City Homes(W/R SP-2015-0550C)	12/31/2020
East Avenue Parcel 1 & 2 (SWPPP)	12/31/2020
East Avenue, Lot 6	12/31/2020
East Parke	12/31/2020
East Side Church Of Christ	12/31/2020
Eastlake at Tillery	12/31/2020
Easton Park	12/31/2020
Easton Park Lot 4A Site Plan (Drainage & Water Quality)	12/31/2020
Easton Park Section 1B, Lot 3	12/31/2020
Easton Park Section 2A	12/31/2020
	12/31/2020
Easton Park Section 2B - Phase 1	12/31/2020
Easton Park Section 2B - Phase 2 Construction Plans	12/31/2020
Easton Park Section 2B Phase 3 Construction Plans	12/31/2020
Easton Park Section 3A Phase 1 Construction Plans	12/31/2020
Easton Park Section 3A Phase 2 Construction Plans	01/15/2021
Easton Park Staging Area	12/31/2020
Eastridge I	12/31/2020
Eastridge II	12/31/2020
Eastside Memorial Early College High School and International High School at the Original L.C. Anderson Campus	12/31/2020
Edgewick	12/31/2020
Elan on the Colorado	12/31/2020
Element Hotel (W/R SP-2016-0430C)	12/31/2020
EM Franklin	12/31/2020
Enclave at Covered Bridge Subdivision Construction Plans.	12/31/2020
Encore Mechanical	12/31/2020
Ethos Multifamily Phase IV	12/31/2020
Evans Resident Boat Dock Remodel	12/31/2020
Expo Business Park Building 1	12/31/2020
Farace Boat Dock Replacement	01/15/2021
FedEx Paving Expansion	12/31/2020
Ferguson Lane Development	12/31/2020
Festival Beach & Holy Shores Park Improvements: Degollado Pavilion Trail-UCC-171116-04-01	12/31/2020
Fifth Generation Inc. Off-site Water Line (SER No.. 3852)	12/31/2020
First Brazilian Baptist Church In Austin	12/31/2020
FLC-3302 Sanderling Tr AU01366C fiber-UCC-200514-08-01	12/31/2020
Fontaine Plaza	12/31/2020
Fort Branch at 5400 Chevy Circle Bank Stabilization Project - UCC-190530-27-01	12/31/2020
Fort Dessau West	12/31/2020
Four Points Lot 5, Block A	12/31/2020
Franklin Warehouse	12/31/2020
Freeport Tech South	12/31/2020
Garfield Park (W/R SP-2017-0155D)	12/31/2020
Generation Housing at Wells Branch	12/31/2020

GFT PKG 1654 20-103854	12/31/2020
GFT PKG 1659 20-146197	12/31/2020
GFT PKG 1684 20-115947	12/31/2020
Giga Texas	12/31/2020
Gilbert Gas Station (W/R SP-2016-0396D)	12/31/2020
Gilbert Lane Phase Five (Construction Plans)	12/31/2020
Gilbert Lane Phase Four - Construction Plans	12/31/2020
Gilbert Lane Phase Three Construction Plans	12/31/2020
Gilbert Lane Phase Three-A Construction Plans	12/31/2020
Gilbert Lane Phase Two - A Construction Plans	12/31/2020
Gilbert Lane Phase Two Construction Plans	12/31/2020
Goodnight Phase Two Waterline Improvement	12/31/2020
Goodnight Ranch Phase One Section Three; Concurrent Construction Plans	12/31/2020
Goodnight Ranch Phase One Section Two Residential	12/31/2020
Goodnight Ranch Phase One, Section Five	12/31/2020
Goodnight Ranch Subdivision Phase One section Six Construction plans	12/31/2020
Goodnight Ranch Subdivision Phase One Section Two	12/31/2020
Govalle	12/31/2020
Govalle Terrace	12/31/2020
GRA-US Money Reserve Fiber Install-UCC-200521-06-01	12/31/2020
Gravity Lot 5	12/31/2020
Great Hills Country Club	12/31/2020
Green Infrastructure Retrofit of City Facilities: Battle Bend Neighborhood Park	12/31/2020
Harper Park	12/31/2020
Harris Branch HOA Maintenance Building	12/31/2020
Harris Ridge Business Center Addition	12/31/2020
HEB 10	12/31/2020
Heritage Oaks At Pearson Ranch East	12/31/2020
Heritage Point at Wildhorse Ranch Section 3 (W/R C8-2014-0251.3B)	12/31/2020
Herzog (Withdrawal & Resubmittal of SP-2012-0210D)	12/31/2020
High Point Preserve	01/28/2021
Highland Dillards	12/31/2020
Highland Infrastructure Phase A Revision 3	12/31/2020
Highland Infrastructure Phase B	12/31/2020
Highland Neighborhood Park and Reznicek Fields Phase 1 Improvements	12/31/2020
Highland South Greenway	12/31/2020
Hill 71 Convenience Store	12/31/2020
HILLTOP PARK	12/31/2020
Holdsworth Center	12/31/2020
Holy Family Catholic School Phase 2	12/31/2020
Homewood Suites Pecan Park	12/31/2020
Hopf Tract	12/31/2020
Hornsby Bend Side Stream Treatment Plant Relief Project	12/31/2020
Horrigan Boat Dock	12/31/2020
Howard Lane Water Main Extension - UCC-180524-01-02	12/31/2020
Hummingbird; The	12/31/2020
IDEA - Wilcab Academy	12/31/2020
IDEA Vargas Subdivision Improvements Plan	12/31/2020
Indian Hills Corporate Park (Center) (W/R SP-2016-0270C)	12/31/2020
Indian Hills Lift Station and Force Main Improvements	12/31/2020
Islamic Center of Lake Travis	01/21/2021
J.M. Holloway Site Plan	12/31/2020
JBR Holdings	12/31/2020
JD's Gas Station (W/R SP-2016-0525C)	12/31/2020
JD'S Market No. 7	12/31/2020

JD's Market No. 8 (W/R SP-2016-0532C)	12/31/2020
Johnny Morris Road Rehabilitation From Pecan Park to Loyola Lane	12/31/2020
Kara Drive Bridge- Construction	12/31/2020
Kimber SoCo Hotel	12/31/2020
Kingsbery Solar Project	12/31/2020
Lafayette Ave. Sidewalk Improvements	12/31/2020
Laguna Loma Boathouse Addition	12/31/2020
Lakeline AA	12/31/2020
Lakeline Commons, Multifamily	12/31/2020
Lakeshore Apartments Phase II	12/31/2020
Lamar at North Loop VMU	12/31/2020
Lantana Block P, Lot 3	12/31/2020
Lantana Lot 1, Block B Shared Water Quality Pond	12/31/2020
Lantana Ridge	12/31/2020
Lantana Tract IV	12/31/2020
Legacy Ranch at Dessau East	12/31/2020
Legend Oaks Business Park - Lot 1	12/31/2020
Lenox Springs Phase II	12/31/2020
Limestone Ridge Senior Apartments	12/31/2020
Loma Vista Manufactured Housing	12/31/2020
Loyola Lofts	12/31/2020
LV3-E 7th St UG Fiber-UCC-200611-06-01	12/31/2020
Magdalena Hotel	12/31/2020
Manor and Alexander	12/31/2020
Manor Forest II	12/31/2020
Maravilla at the Domain	12/31/2020
Margarita Street Park	12/31/2020
Marquis Ranch Self Storage	12/31/2020
MASJIB IBRAHIM	12/31/2020
Mayes Boat Dock	12/31/2020
McCormick Mountain Phase 1	12/31/2020
McCormick Mountain, Phase 3	12/31/2020
McGuire Event Center	12/31/2020
MCI Metro Access Transmission Services Corp DBA Verizon	12/31/2020
MCI Metro Decker Lake Rd Installation HDPE & Fiber	12/31/2020
MCI-11602 Jollyville Rd fiber AUS1710AHWP18COA1MA072-UCC-190912-10-02	12/31/2020
MCI-AUS1710AHUU128COA1 5th St from Neches to Red River 1-2 in Conduit Install-UCC-201001-11-01	12/31/2020
MCI-AUS1710AHWZ32COA1KM34- UCC-191017-01-01	12/31/2020
MCI-AUS1710AHXQ2COA1FW22 FIBER-UCC-191205-11-01	12/31/2020
MCI-AUS1710AHXS36COA1SK50-UCC-190912-16-02	12/31/2020
MCI-AUS1711ARZH101COANED1 Mearns Meadow Blvd 1-2 in Conduit Installation-UCC-200827-13-01	12/31/2020
MCI-AUS1711ARZH36COA1MA118 FIBER-UCC-191003-05-02	12/31/2020
MCI-AUS1711ARZH65COANED1 Mearns Meadow Blvd Macmora Rd 1-2 in Conduit Install-UCC-200827-12-01	12/31/2020
MCI-AUS1711ARZH66COANED1 Leaning Willow Dr 1-2 in Conduit Installation-UCC-200827-11-01	12/31/2020
MCI-AUS1711ARZH76COANED1 Metric Blvd W Rundberg Ln 1-2 in HDPE Conduit Inst	12/31/2020
MCI-AUS1711ARZH77COANED1 Colony Creek Dr at Northgate Dr 1-2in Conduit	12/31/2020
MCI-AUS1711ARZH98NED1 Oak Hollow Dr 1-2 in Conduit Installation	12/31/2020
MCI-AUS1711ARZN9COA1SS27 -UCC-190919-02-02	12/31/2020
MCI-AUS1810BRUL5COANED1 Wood Hollow at Executive 1-2 in Conduit Installation UCC-200910-13-01	12/31/2020
MCI-AUS1810BRUL6COANED1 Arroyo Seco Karen Ave 1-2 in Conduit Installation-UCC-200903-09-01	12/31/2020
MCI-fiber SA143 DAWSON RD (QTS028)	12/31/2020

MCI-fiber W 12th St West Ave to Rio Grande St -UCC-190425-14-01	12/31/2020
MCI-SA032 SA145 Bouldin Ave (QTS028)	12/31/2020
MCI-SA0391 HOLLY ST FIBER-UCC-190523-05-01	12/31/2020
MCI-SA20 E 4TH St Comal St (QTS026)-UCC-201114-04-01	12/31/2020
MCI-SA43 SA045 CESAR CHAVEZ ST FIBER INSTALLATION (QTS010) UCC-191003-12-01	12/31/2020
MCI-SK22 E Ben White Blvd SR EB Fiber Install (QTS030)	12/31/2020
MCI-Underground Fiber MLK Blvd from Pearl St to Lavaca St WN1	12/31/2020
MCI-WN004 Sandra Muraida Way FIBER INSTALL (QTS021) UCC-190718-07-01	12/31/2020
MCI-WN039 West Ave Fiber Install (QTS031)-UCC-190919-01-01	12/31/2020
MCI-WN071 W 3RD ST & WALTER SEAHOLM DR (QTS021)-UCC-190704-08-01	12/31/2020
MCI-WN074 Sandra Muraida Way (QTS021) -UCC-190711-06-01	12/31/2020
MCI-WN090 W 28TH St (QTS025) FIBER	12/31/2020
MCI-WN124 and WN154 W 25th St Fiber Install (QTS025)-UCC-190815-13-01	12/31/2020
MCI-WN125 DEAN KEETON ST Fiber Install (QTS025)	12/31/2020
MCI-WN131 LONGVIEW ST (QTS024) fiber	12/31/2020
MCI-WN40 EASON ST W 10TH St FIBER INSTALLATION (QTS011)-UCC-191010-07-01	12/31/2020
MCI(Verizon)-Fiber Rio Grande St from W 12th St to W 14th St	12/31/2020
MCImetro Access Transmission Services Corp DBA Verizon	12/31/2020
McNeil Drive Subdivision (Construction Plans)	12/31/2020
McNeil High School	12/31/2020
Meanwhile Brewing	12/31/2020
Mercedes Parking Garage (W/R SP-2016-0587C)	12/31/2020
Met Campus	12/31/2020
Met Center Building One	12/31/2020
Met Center II Creative Building E	12/31/2020
Metric Office	12/31/2020
MILLIGAN TRACT SAND & GRAVEL EXCAVATION / NORWOOD LN	12/31/2020
Mirabel Park, Phase 1 Easton Park Section 2C -	12/31/2020
Mirabel Park, Phase 2 Easton Park Section 2C - Construction Plans	12/31/2020
MLK Highline	12/31/2020
Momentum Way & Spirit Drive, Velocity Crossing Ph 1	12/31/2020
Moonlight	12/31/2020
Moreland Boat Dock	12/31/2020
Mount Olive Baptist Church Parking Lot Addition	12/31/2020
Mount Zion Baptist Church Family Life Center (SWPPP)	12/31/2020
Mt. Olive Lutheran Church Oak Hill	12/31/2020
Mueller - Section X-A Subdivision Construction Documents	12/31/2020
Mueller 10A Block 74 Lots 1 & 2	12/31/2020
Mueller 10A Block 76 Lots 1 & 2	12/31/2020
Mueller 10A Block 76 Lots 8 & 9	12/31/2020
Mueller Office Building	12/31/2020
Mueller Parking Garage	12/31/2020
Mueller Section 10A Block 74 Lots 15-16	12/31/2020
Mueller Section 10A Block 74 Lots 17-21	12/31/2020
Mueller Section 10A Block 76 Lots 3-7	12/31/2020
Mueller Section 11 Block 100 Parking Lot	12/31/2020
Mueller Section 11 Block 102 Parking Lot	12/31/2020
Mueller Section 11 Block 104 Parking Lot	12/31/2020
Mueller Section 11 Block 88 Parking Lot	12/31/2020
Mueller Section 11 Block 92 Parking Lot	12/31/2020
Mueller Section 11 Block 98 Parking Lot	12/31/2020
MUELLER SECTION 11 SUBDIVISION AND AMENED BLOCK 109 LOT 1	12/31/2020
Mueller Town Center Park	12/31/2020
New Del Valle South Community Center	12/31/2020

New Hope Baptist Church	12/31/2020
NEWMARK ENTERTAINMENT-AUSTIN'S PARK	12/31/2020
Norman Elementary School	12/31/2020
North Austin Reservoir and Pump Station Improvements Project	12/31/2020
North Bluff 3	12/31/2020
North Fork Force Main & Gravity Sewer	12/31/2020
North Fork Lift Station	01/06/2021
Northeast Middle School	12/31/2020
NORWOOD LANE SAND & GRAVEL EXCAVATION / NORWOOD LN	12/31/2020
NRP Tech Ridge	12/31/2020
Oak Crest Expansion	12/31/2020
Oak Hill Creekside	12/31/2020
Oak Hill Storage	12/31/2020
Oaks at Slaughter Construction Plans (W/R C8-2018-0109.1B)	12/31/2020
Oaks at Slaughter Site Improvements (W/R SP-2019-0032D)	12/31/2020
Oaks Ranch Section 2	12/31/2020
Omni Barton Creek - Fazio II Canyons Club House	12/31/2020
OMNI Barton Creek Resort Expansion Plans for Site Improvements	12/31/2020
One Gas Service Center	12/31/2020
Onion Creek Metro Park	12/31/2020
Onion Creek Reclaimed Water Main, Phase 1	12/31/2020
Origin Hotel Mueller	12/31/2020
OSP Fiber Direct Fiber Installation 507E Howard Lane	12/31/2020
OSP FIBER DIRECT FIBER INSTALLATION 7812 SOUTHWEST PARKWAY	12/31/2020
OSP FIBER DIRECT FIBER INSTALLATION S 1ST STREET	12/31/2020
P. Terry's Airport	12/31/2020
Palm Park Utility Relocation	12/31/2020
Palo Alto Apartments	12/31/2020
Paloma Ridge	12/31/2020
PAR - Balcones District Park - Playground Improvements	12/31/2020
PAR-Emma Long Park sidewalks and trails	12/31/2020
Park 183 Building 3	12/31/2020
Park 183 Building 5	12/31/2020
Park at Wellspoint (W/R SP-2015-0406C)	12/31/2020
Park Bend Ambulatory Surgery Center/ Medical Office Building	12/31/2020
Parke 27 Site Plan Improvements.	12/31/2020
Parke North Condominiums (Withdraw & Resub of SP-2013-0194D)	12/31/2020
Parker Creek Ranch	12/31/2020
Parker Creek Ranch Phase 3	12/31/2020
Parker Creek Ranch Phase Four Construction Plans	02/01/2021
Parker Creek Ranch Phase II Construction Plans	12/31/2020
Parmer Amenity Pond	12/31/2020
Parmer Crossing	12/31/2020
Parmer Crossing West	12/31/2020
Parmer Park - Whataburger	12/31/2020
Pathways at Chalmers Court East	12/31/2020
Pearson Place Section Six Construction Plans	12/31/2020
Penn Heights Four	12/31/2020
Penn Place Cottages A	12/31/2020
Penn Place Cottages B	12/31/2020
Pinnacle at Clawson Road	12/31/2020
Pioneer Crossing East Amenity Center	12/31/2020
Pioneer Crossing East Section 17	12/31/2020
Pioneer Crossing East Section 18	12/31/2020
Pioneer Crossing North Lift Station (W/R SP-2018-0176D)	12/31/2020

Pioneer Hill Apartments Phase 1	12/31/2020
Platt Lane site development	12/31/2020
Pocohontas Trail Parking Lot (W/R SP-2018-0142D)	12/31/2020
Point at Ben White	12/31/2020
Porsche South Austin	12/31/2020
Prado Ranch Section 2	12/31/2020
Presidio Condominiums - Section 2	12/31/2020
Preston Park Section 2B C8J-2015-0134.3B	12/31/2020
Preston Park Section 3 (Construction Plans)	12/31/2020
Primera Iglesia Bautista (W/R SP-2017-0013C)	12/31/2020
Proposed Street and Drainage Improvements Slaughter Lane East (W/R SP-2017-0405D)	12/31/2020
PWD-Dalton Ln Site Utility Improvements	12/31/2020
Quik Trip #4150 (W/R of SP/2017-0326C)	12/31/2020
QuikTrip No 4142 (W/R SP-2017-0507C)	12/31/2020
QuikTrip Store #4127	12/31/2020
Rago Enterprises Storage Yard	12/31/2020
RBJ Center	12/31/2020
RCCG Salvation Center of Austin	12/31/2020
Regents West Campus	12/31/2020
Reserve at Four Points, Units 12-21	12/31/2020
Retreat at Barton Creek Building 21	12/31/2020
Reznicek Field Water Quality Retrofit	12/31/2020
Ridge at Walnut Creek	12/31/2020
Riverside Retail	12/31/2020
	12/31/2020
Roosevelt Gardens	01/06/2021
Rosedale School	12/31/2020
RRISD Westwood High School - Main School Site - Revision 2	12/31/2020
Saint Elmo Public Market (W/R SP-2016-0269C)	12/31/2020
Sanchez Elementary School	12/31/2020
Sendero Hills Phase 3 Subdivision	12/31/2020
Seretta Construction Austin Office	12/31/2020
Seton MOB - Johnson Healthcare	12/31/2020
Seven Oaks Office Park	12/31/2020
	12/31/2020
Shady Lane Offices	12/31/2020
SHIRE'S COURT	12/31/2020
Shoal Creek Office	12/31/2020
SHUMAKER CHALMERS SITE DEVELOPMENT / 4300 BUCK LN BLDG 13201	12/31/2020
SHUMAKER DONNELLY SITE DEVELOPMENT IMPROVEMENTS 11900 HAROLD GREEN RD BLDG 575	12/31/2020
SHUMAKER PLATT II 2900 N FM 973 RD	12/31/2020
Slip for Lot 16 Panorama Harbor	12/31/2020
SOCO II Apartments	12/31/2020
SoCo South	12/31/2020
South Austin Neighborhood Park Trail Improvements	12/31/2020
South Lamar and Riverside Mixed Use	12/31/2020
South Shore Highline	12/31/2020
South Shore IV	12/31/2020
South Shore Retail	12/31/2020
Southern Datacom Inc. Site Improvements	12/31/2020
Spicewood Springs Storage and Dog Kennel	12/31/2020
Springdale Condominiums	12/31/2020
Springdale Creek Condominiums	12/31/2020
Springdale Park Condominiums	12/31/2020

Springfield Commercial Tract, Utility Line Project (W/R SP-2016-0536D)	12/31/2020
Springfield Multifamily	12/31/2020
Springs of Walnut Creek Phase IV; The	12/31/2020
Spyglass Condominiums	12/31/2020
St. Mark's Epis. - 2128 Barton Hills Dr	12/31/2020
St. Stephen's Square Phase Two	12/31/2020
St. Stephens III	12/31/2020
Standard @ Austin	12/31/2020
Starbucks Cardinal Loop	12/31/2020
State House Expansion	12/31/2020
Steiner Ranch Mixed-Use #4	12/31/2020
Stillwater Montopolis	12/31/2020
Stoneridge (Withdrawal & Resubmittal of SP-2011-0089D)	12/31/2020
Stoneridge Subdivision (Construction Plans)	12/31/2020
Stoney Ridge Phase C Section 3 Construction Plans	12/31/2020
STX-TFC Capitol Complex CUP Utilities- UCC-190530-20-01	12/31/2020
Sun Chase South Sec 1	12/31/2020
Sun Chase South Sec 2	12/31/2020
Sun Chase South Section 3; Non-Concurrent Construction Plans	12/31/2020
Sun Chase South Section 4	12/31/2020
Sun Chase South Section 5	12/31/2020
Sun Chase South Section 6 Construction Plan	12/31/2020
Sundridge Condominiums (W/R SP-2016-0422C)	12/31/2020
Sunshine RV Park (Withdrawal/Resubmittal of SP-2012-0149D)	12/31/2020
Surf Thru Carwash	12/31/2020
Talavera Lofts	12/31/2020
Tarlton 360 Townhomes (resubmittal of SPC-2009-0094C.MGA)	12/31/2020
TDSA Monastery & Temple (Withdraw & Resubmittal of SP-04-00742(R1))	12/31/2020
Tech Junction Apartments	12/31/2020
Tech Ridge Center Phase III Apartments	12/31/2020
Tech Ridge Restaurant	12/31/2020
Tech Ridge VI - Lot 5 - Plans for Site Improvements	12/31/2020
TEXAS COMPOUND, LOTS 5, 6, & 7	12/31/2020
TGS - 3300 Manor Road - Gas Main & Services Replacement - UCC-180906-13-01	12/31/2020
TGS - 720 Airport Blvd. at Levander Loop	12/31/2020
TGS - Congress Alley 7th to 9th St - Gas Main Replacement	12/31/2020
TGS - FM 973 Gas Main Extension	12/31/2020
TGS - IH35 / Parmer Lane Roadway Project	12/31/2020
TGS - Moonlight Gardens Apts/8901 Nuckols Crossing Rd - Gas Main Extension-UCC-200409-01-01	12/31/2020
TGS - SH 130 & US HWY 71 Phase IIIB	12/31/2020
TGS -9795 Dessau Rd at Childress Dr - Gas Main Installation UCC-200820-05-01	12/31/2020
TGS- FM 2222 at City Park 2 In. Gas Main Extension	12/31/2020
TGS- N FM 620 & Parmer Ln (Pearson Ranch West)	12/31/2020
TGS- RM 2222 Roadway Project Texas Gas Relocation Plans Phase 1.5 & 2	12/31/2020
TGS-1614 E 6th Street - 2 In. Gas Main Insertion	12/31/2020
TGS-1700 E 12th St Gas Main Replacement	12/31/2020
TGS-1700 Willow Creek Dr 2 In. PE Gas Main Relocation and Replacement-UCC-190815-11-01	12/31/2020
TGS-200 W 8th St 4 In. PE GAS MAIN EXTENSION- UCC-200220-07-01	12/31/2020
TGS-2001 Ed Bluestein Blvd Gas Main Extension	12/31/2020
TGS-3010 E Howard Ln Gas Main Extension	12/31/2020
TGS-5805 Wilcab Rd 2 In. PE Gas Main Extension - UCC-200423-05-02	12/31/2020
TGS-7101 E.William Cannon Dr PE GAS MAIN EXTENSION- UCC-200102-05-01	12/31/2020
TGS-7710 N FM620 Parke 27 Gas Main Extension - UCC-190627-09-01	12/31/2020
TGS-8000 Metropolis Dr gas main-UCC-200625-04-01	12/31/2020

TGS-Allen Terrace Gas Main Extension- (UCC-201114-07-01)	12/31/2020
TGS-Chicon St & Rosewood Ave 4 In PE Gas Main Replacement	12/31/2020
TGS-Copperstone MLE Gas Main Extension	12/31/2020
TGS-Del Curto Rd Gas Main Replacement	12/31/2020
TGS-E 4th St btwn Onion St and Navasota St 6 In. PE Gas Main Replacement-UCC-200409-10-	12/31/2020
TGS-E 6TH ST ONION ST 2-INCH PE GAS MAIN INSERTION-UCC-201121-05-01	12/31/2020
TGS-E MLK Jr Blvd at Alexander Ave 10 In. Steel VHP Gas Main Relocation	12/31/2020
TGS-E Monroe St Alameda Dr 4-in PE Gas Main Replacement	12/31/2020
TGS-Enfield Rd GasMain and Services Replacement- UCC-200305-11-01	12/31/2020
TGS-FM2304 Gas Main Extension	12/31/2020
TGS-FM2304 Manchaca Rd Ph1 Gas Main Extension	12/31/2020
TGS-Guadalupe St btwn 16th and MLK 2 In. Gas Main Replacement	12/31/2020
TGS-Intown Suites 7812 Clock Tower Drive 1 1/4" PE Gas Service	12/31/2020
TGS-Meredith St CIP Gas Main Relocation- UCC-200305-01-02	12/31/2020
TGS-Nueces St and 26th St. 6 In. Gas Main Replacement - UCC-200402-17-03	12/31/2020
TGS-Oakland Ave at W 6th St 2 In PE Gas Main Replacement	12/31/2020
TGS-Plaza Saltillo Gas Main Extension	12/31/2020
TGS-Red River ST and 7th ST WI Replacement Gas Main Insertion - UCC-190905-03-01	12/31/2020
TGS-Rock Harbour Dr Gas Main Extension	12/31/2020
TGS-S 1st Street & W Annie St 12 In. Steel Gas Main Replacement-UCC-190124-13-01	12/31/2020
TGS-S Congress Ave Slaughter Oaks 6-inch PE GAS MAIN EXTENSION	12/31/2020
TGS-San Antonio St 21st-24th Main Replacement-UCC-180524-07-02	12/31/2020
TGS-San Gabriel St W 24th St to W 26th St Main Replacement-UCC-200305-09-04	12/31/2020
TGS-Theresa Ave from 8th St to 10th St 4 In. Gas Main Replacement	12/31/2020
TGS-Tuscany Way Gas Main Extension- UCC-200402-05-01	12/31/2020
TGS-W 13th & Guadalupe Main Replacement- UCC-180524-06-02	12/31/2020
TGS-W 22ND Half St Longview St 4-INCH PE GAS MAIN REPLACEMENT- UCC-200130-14-01	12/31/2020
TGS-W 33rd ST and Bailey Lane Gas Main Replacement - UCC-180405-10-02	12/31/2020
TGS¿-8801 Vertex Blvd 6 In Gas Main Extension	12/31/2020
The Bridge at Turtle Creek	01/19/2021
The Enclave at Arch Hill	12/31/2020
The Goodnight Ranch Commercial Development	01/20/2021
The Grove at Shoal Creek Residential Phase One	12/31/2020
The Magdalena Hotel	12/31/2020
The Mattress Firm and Future Tenant	12/31/2020
The Mont	12/31/2020
THE OAKS AT TECHRIDGE MULTI-FAMILY PHASE VI	12/31/2020
The Overlook at Amarra Drive	12/31/2020
The Point North	12/31/2020
The Salvation Army - Women's and Children's Shelter	12/31/2020
The Villas on Town Lake	12/31/2020
Three Hills Apartments - Offsite 16" Water Main	12/31/2020
Top Notch Two Restaurant	12/31/2020
Townhomes at Park Place	12/31/2020
Travis County East Side Service Center	12/31/2020
TRAVIS COUNTY PRECINCT 4 OFFICE BUILDING PROJECT	12/31/2020
TRG N Lamar	12/31/2020
TRI Office Complex	12/31/2020
Tru by Hilton Arboretum	12/31/2020
Tumbleweed Hill	12/31/2020
Turners Crossing North Offsite Utilities	01/14/2021
TWC-1111 Smith Rd Bolm Rd (1) 3-inch Conduit Installation UCC-201001-08-01	12/31/2020
TxDOT Campus Consolidation Project Offsite Wastewater Main	12/31/2020
TXI Hornsby Bend East	12/31/2020
TXI Hornsby Bend West	12/31/2020

		TXI PRENTICE-DEARING 12601 HAROLD GREEN RD	12/31/2020
		UCC-160225-10-01 CTRMA-Bergstrom Expwy US 183 S. Water & Wastewater PKG 06	12/31/2020
		University Towers Demolition	12/31/2020
		Upper East End Subdivision	12/29/2020
		US 183 From Thompson Ln to Patton Ave.	12/31/2020
		Valley View Condominiums	12/31/2020
		Van's Holiday Mobile Home Park Water and Wastewater Plans(W/RSP-2018-0012D)	12/31/2020
		Vega Multifamily	12/31/2020
		Ventura Parmer Lane	12/31/2020
		Verde Ville	12/31/2020
		Verizon Wireless - Textruss	12/31/2020
		Vi Collina Multifamily	12/31/2020
		Village at Northtown Section 3 - Lot 5, Block C Construction Plans	12/31/2020
		Village Farm	12/31/2020
		Villas on Rio Grande	12/31/2020
		Vineyard Austin	01/04/2021
		Vista Parke Condominiums	12/31/2020
		Walker BOAT DOCK	12/31/2020
		Walnut Creek Metro Park - Playscape Replacement	01/04/2021
			01/31/2021
		WALNUT CREEK WASTEWATER TREATMENT PLAN-75 MGD UPGRADE	12/31/2020
		Waterfront Phase 1 & 2	12/31/2020
		Waterloo Neighborhood Park (SWPPP)	12/31/2020
		Waterloo Terrace Construction	12/31/2020
		Waterwaste Collection System Replacement Lines - North Group A - Location 5 Spicewood Springs Road. - UCC-180823-04-01	12/31/2020
		Webberville	12/31/2020
		Webberville Condominiums	12/31/2020
		Webberville Condominiums II	12/31/2020
		Webberville Mixed Use	12/31/2020
		Wells Branch MUD Willow Bend Dog Park	12/31/2020
		Wells Branch Shopping Center	12/31/2020
		West Park PUD Phase Three	12/31/2020
		West Park PUD Phase Two	12/31/2020
		West Park Retail	12/31/2020
		Whisper Valley Community Center(with/resub of SP-2015-0124C)	12/31/2020
		Whisper Valley, Village 1	12/31/2020
		William Cannon Drive Phase 2 Utility Adjustment	12/31/2020
		Woodbridge Subdivision	12/31/2020
		WPD-2706 Catalina Dr Country Club West Channel Stabilization-UCC-200423-02-01	12/31/2020
		WPD-5311 Harvest Ln Streambank Stabilization Project -UCC-190801-03-01	12/31/2020
		WPD-East Bouldin Creek, Bank Stabilization-UCC-191024-02-02	12/31/2020
		WPD-East Bouldin Mary Street Storm Drain Relief System	12/31/2020
		WPD-Little Walnut Creek Bangor Bnd channel stabilization-UCC-200813-03-01	01/31/2021
		WPD-MLK TOD Stormwater Conveyance Improvements	12/31/2020
		WPD-MLK TOD Stormwater Conveyance Improvements Ph. 2	01/13/2021
		WPD-Sunset Ln Road Removal & Riparian Restoration- UCC-190502-12-01	12/31/2020
		WPD-Williamson Creek & Bitter Creek Tributary Rehabilitation	12/31/2020
		Yom Tract Subdivision (W/R C8-2017-0094.0B)	01/28/2021
		Zilker Metro Park Trailhead Restrooms; Revision 3 (W/R OF SPC-2012-0104D(R3)	12/31/2020
		ZYO-S Lamar Blvd 2900-3800blk Fiber Install-UCC-190418-07-01	12/31/2020
		ZYO-West Lynn St W 9th Half St UG Fiber-UCC-200910-02-01	12/31/2020
Jan 2021	Routine EV Inspection	AWU-Exposition Blvd Waterline and Wastewater Rehab	01/31/2021
		AWU-West Allandale & Trailridge Line Renewal-UCC-160512-05-04	01/31/2021
		CWS Brushy Creek	01/31/2021

1002 LOTT AVE	01/31/2021
1003 BRASS ST	01/31/2021
1003 COGBILL ST	01/31/2021
1003 COGBILL ST BLDG 2	01/31/2021
1006 E 7TH ST	01/31/2021
1008 BRASS ST	01/31/2021
1008 ROMERIA DR	01/31/2021
1010 E 7TH ST	01/31/2021
1012 S 5TH ST	01/31/2021
1013 E 45TH ST	01/31/2021
10204 ROCKING HORSE RD	03/01/2021
106 TILLERY ST	01/31/2021
107 Lago Verde	01/31/2021
107 W 55TH HALF ST	01/31/2021
1100 BRASS ST	01/31/2021
1100 GARDNER RD	01/31/2021
1101 HOLLY ST	01/31/2021
1101 JEWELL ST	01/31/2021
1101 KAREN AVE	02/22/2021
1101 SOUTHWOOD RD	02/05/2021
1102 ESTES AVE UNIT 2	01/31/2021
1103 BRASS ST	01/31/2021
1103 MATTHEWS LN	01/31/2021
1103 MATTHEWS LN BLDG 2	01/31/2021
1103 MATTHEWS LN BLDG 3	01/31/2021
1103 UPLAND DR	01/31/2021
1104 MARCY ST (Units E and F)	01/31/2021
1105 S MEADOWS DR	01/31/2021
1105 W MONROE ST	02/19/2021
1106 ALGARITA AVE	01/31/2021
1106 FOLTS AVE	01/31/2021
1106 W 9TH ST	01/31/2021
1107 LOTT AVE	01/31/2021
1109 MANSELL AVE	01/31/2021
1110 RICHARDINE AVE	01/31/2021
1111 GUNTER ST	01/31/2021
1111 LAWSON LN BLDG 2	01/31/2021
1111 MANSELL AVE	02/05/2021
1111 W. 6th St. (old AISD)	01/31/2021
1112 SOUTHWOOD RD	01/31/2021
1113 CHRISTIE DR	01/31/2021
1114 LOTT AVE	01/31/2021
1116 RICHARDINE AVE	01/31/2021
1117 BLUEBONNET LN	01/31/2021
1121 PROSPECT AVE	01/31/2021
1124 GARLAND AVE	01/31/2021
1126 BROOKSWOOD AVE	01/31/2021
1126 TILLERY ST	01/31/2021
1131 OMEGA AVE	01/31/2021
1135 WALTON LN	01/31/2021
1140 WEBBERVILLE RD	01/31/2021
1141 WEBBERVILLE RD	01/31/2021
1155 Barton Springs Road	01/31/2021
1157 NICKOLS AVE	01/31/2021
1163 WEBBERVILLE RD	01/31/2021

1177 HARGRAVE ST	01/31/2021
1183 OAK GROVE AVE	01/31/2021
119 LIGHTSEY RD	01/31/2021
1191 GREENWOOD AVE	01/31/2021
1191 GREENWOOD AVE BLDG 2	01/31/2021
1201 ALGUNO RD	02/16/2021
1203 SARABETH WAY	02/12/2021
1205 MAPLE AVE	01/31/2021
1205 SARABETH WAY	02/12/2021
1206 GARNER AVE	01/31/2021
1206 JUSTIN LN	01/31/2021
1207 LUNA ST	01/31/2021
1207 SINGLETON AVE	01/31/2021
1208 GARDEN ST	01/31/2021
1208 GARNER AVE	01/31/2021
1208 LUNA ST	01/31/2021
1209 N WESTON LN	01/31/2021
1210 BRENTWOOD ST, Unit 1 and Unit 2	02/08/2021
1212 MADISON AVE	02/19/2021
1213 E M FRANKLIN AVE	01/31/2021
1214 PASADENA DR	01/31/2021
12217 N IH 35 SVRD NB	01/31/2021
1227 DELANO ST	01/31/2021
1229 DELANO ST	01/31/2021
12319 Selma Hughes Park Road	01/31/2021
12501 LYNDON DR	01/31/2021
12511 CEDAR ST	01/31/2021
12916 MERIDIAN PARK BLVD	01/31/2021
1300 E. 5th Street	01/31/2021
1301 GARNER AVE	01/31/2021
	01/31/2021
1303 JUSTIN LN	01/31/2021
1304 NEWNING AVE	01/31/2021
1304 POQUITO ST	01/31/2021
1305 JUSTIN LN	01/31/2021
1306 NAVASOTA ST	01/31/2021
1307 HILLSIDE AVE	01/31/2021
1307 SINGLETON AVE	01/31/2021
1309 GREEN FOREST DR BLDG 2	01/31/2021
1309 N WESTON LANE	01/31/2021
1313 MADISON AVE	01/31/2021
1313 RED RIVER ST	01/31/2021
1318 E APPLGATE DR	02/03/2021
1320 E APPLGATE DR	01/31/2021
1401 E 3RD ST	01/31/2021
1401 KINNEY AVE	01/31/2021
1401 PARKINSON DR	01/31/2021
1401 WALNUT AVE	01/31/2021
1403 BARTON HILLS DR	01/31/2021
1403 COMETA ST	01/31/2021
1403 S REDONDO DR	01/31/2021
1404 E M FRANKLIN AVE	01/31/2021
1404 GARDEN ST	01/31/2021
1404 OXFORD AVE	01/31/2021
1405 CRESTWOOD RD	01/31/2021

1405 MARCUS PL	01/31/2021
1405 PARKINSON DR	01/31/2021
1406 E M FRANKLIN AVE	01/31/2021
1406 HILLMONT ST	01/31/2021
1407 JUSTIN LN	01/31/2021
1408 E. 6th Street (W/R SP-2017-0110C)	01/31/2021
1409 E M FRANKLIN AVE	01/31/2021
1410 KAREN AVE	02/08/2021
1411 HASKELL ST	01/31/2021
14124 Flat Top Ranch Road	01/31/2021
1413 COMETA ST	01/31/2021
1413 KAREN AVE	01/31/2021
1417 FAIRWOOD RD	01/31/2021
1417 JUSTIN LN	01/31/2021
1419 MONTOPOLIS DR BLDG 1	01/31/2021
14908 Flat Top Ranch Road	01/31/2021
15000 FLAT TOP RANCH RD	01/31/2021
15000 FLAT TOP RANCH ROAD	01/31/2021
1501 ROCKMOOR AVE	01/31/2021
1504 RUTH AVE	01/31/2021
1505 HOLLY ST	01/31/2021
1506 WEYFORD DR	02/16/2021
1507 CHELSEA LN	01/31/2021
1509 CHELSEA LN	01/31/2021
1510 JULIET ST	02/24/2021
1514 CHELSEA LN	01/31/2021
1600 East 4th street	01/31/2021
1600 S 1ST STREET	01/31/2021
1601 LIGHTSEY RD	01/31/2021
1602 WILSHIRE BLVD	01/31/2021
1603 Woodlawn Blvd (Condos)	01/31/2021
1604 JULIET ST	01/31/2021
1604 PEREZ ST	01/31/2021
1606 HARVEY ST	02/16/2021
1608 W 5th St. Office	02/18/2021
1610 BARCLAY DR	01/31/2021
1611 BAY HILL DR	01/31/2021
1612 NEWTON ST	01/31/2021
1614 ELMIRA RD	02/05/2021
1617 J J SEABROOK DR	01/31/2021
1623 GARDEN ST	01/31/2021
1700 KERR ST	01/31/2021
1700 Willow Creek (W/R SP-2017-0238C)	01/31/2021
1701 NEWNING AVE	01/31/2021
1702 BAUERLE AVE	01/31/2021
1703 CLIFFORD AVE	01/31/2021
1703 JULIET ST	01/31/2021
1707 BARN SWALLOW DR	01/31/2021
1707 NEWNING AVE	01/31/2021
1708 BRASSIE ST	01/31/2021
1709 TAYLOR GAINES ST	01/31/2021
1710 MIRIAM AVE	01/31/2021
1710 NASH AVE	01/31/2021
1712 NASH AVE	01/31/2021
1712 PRINCETON AVE	02/05/2021

1714 NASH AVE	01/31/2021
1716 NASH AVE	01/31/2021
17th Street Condos	01/31/2021
17th Street Hotel	01/31/2021
1801 ROCKMOOR AVE	01/31/2021
1805 RICHCREEK RD	02/11/2021
1807 W 36TH ST	02/05/2021
1807 WESTRIDGE DR	01/31/2021
1813 CULLEN AVE	01/31/2021
1813 TREADWELL ST	01/31/2021
1815 KERR ST	01/31/2021
1815 PIEDMONT AVE	03/01/2021
1816 ADINA ST	01/31/2021
1816 TREADWELL ST	01/31/2021
	01/31/2021
1820 ASHBY AVE	02/26/2021
183 South, Package 10 water and wastewater relocation	01/31/2021
183 South, Package 9 Water & Wastewater Relocations	01/31/2021
183 Warehouse	01/31/2021
1836 San Jacinto Infrastructure Plans	01/31/2021
183S Package 1 Water and Wastewater Relocations-UCC-160218-07-01	01/31/2021
19 Block Nueces	01/31/2021
1900 PAYNE AVE	01/31/2021
1902 CULLEN AVE	01/31/2021
1902 PENNSYLVANIA AVE	01/31/2021
1903 COLLIER ST	01/31/2021
1903 E 8TH ST	02/10/2021
1903 PENNSYLVANIA AVE	01/31/2021
1906 CANTERBURY ST	02/11/2021
1907 HAMILTON AVE	01/31/2021
1908 E 11TH ST	01/31/2021
1908 GOODRICH AVE	01/31/2021
1908 MADISON AVE	01/31/2021
1911 PIEDMONT AVE	01/31/2021
1912 HETHER ST	01/31/2021
	01/31/2021
1919 Riverside Multifamily	01/31/2021
2000 BOULDIN AVE	01/31/2021
2001 RIVERVIEW ST	01/31/2021
2002 KAREN AVE	01/31/2021
2003 PAYNE AVE	01/31/2021
2004 FORD ST	01/31/2021
2005 S 5TH ST	01/31/2021
2005 WILLOW ST	01/31/2021
2006 FORD ST	02/05/2021
2007 DE VERNE ST	01/31/2021
2007 ROBINHOOD TRL	02/08/2021
2008 OAKGLEN DR	02/11/2021
2008 RUNDELL PL	01/31/2021
201 St. Elmo Rd.	01/31/2021
2010 OXFORD AVE	01/31/2021
2010 SINGING BROOK	01/31/2021
2010 WESTRIDGE DR	01/31/2021
2011 BELFORD DR	01/31/2021
2011 GARDEN ST	01/31/2021

2011 MAXWELL LN	01/31/2021
2011 S 3RD ST	02/03/2021
2012 OXFORD AVE	01/31/2021
2012 RIVERVIEW ST	01/31/2021
2015 E 10TH ST	02/03/2021
2016 Mobility Bond Sidewalk Projects - James Casey from W St. Elmo to Post Oak Centre South Driveway	01/31/2021
2017 E 11TH ST	01/31/2021
2019 YELLOW JACKET LN	01/31/2021
202 EL PASO ST	01/31/2021
2020 Business Park	01/31/2021
203 & 205 Lago Verde Drive	01/31/2021
206 BRAESWOOD RD	01/31/2021
207 E ELIZABETH ST	01/31/2021
207 Lago Verde	01/31/2021
209 BEAVER ST	01/31/2021
2100 E 17TH ST	01/31/2021
2100 E 22ND ST	01/31/2021
2101 ALTA VISTA AVE	01/31/2021
2101 YELLOW JACKET LN	01/31/2021
2103 NEW YORK AVE	01/31/2021
2103 YELLOW JACKET LN	01/31/2021
2106 PEACH TREE ST	01/31/2021
2107 PEACH TREE ST	01/31/2021
	01/31/2021
2108 BARTON PKWY	01/31/2021
2108 BLUE MEADOW DR	01/31/2021
2108 FOUR OAKS LN	01/31/2021
2109 ARPDAL ST	01/31/2021
2109 CHESTNUT AVE	01/31/2021
211 BEAVER ST	01/31/2021
2110 PARAMOUNT AVE	01/31/2021
2202 E 10TH ST	01/31/2021
2202 ROBINHOOD TRL	01/31/2021
2202 WESTOVER RD	01/31/2021
2203 MIMOSA DR	01/31/2021
2206 WILLOW ST	01/31/2021
2207 SUNNY SLOPE DR	02/16/2021
2209 SANTA RITA ST	01/31/2021
2210 THORNTON RD	01/31/2021
2214 GARDEN ST	01/31/2021
2218 RIVERVIEW ST	01/31/2021
2225 THRASHER LN UNIT A	01/31/2021
2225 THRASHER LN UNIT B	01/31/2021
2300 Enfield Rd (Withdraw/Resubmittal of SP-2014-0449C)	01/31/2021
2301 S CONGRESS AVE	01/31/2021
2301 THRASHER LN	01/31/2021
2306 BONITA ST	02/26/2021
2306 FORTUNE DR	01/31/2021
	01/31/2021
2306 PRUETT ST	02/12/2021
2311 WESTROCK DR	01/31/2021
2312 FARNSWOOD CIR	01/31/2021
2312 PRUETT ST	01/31/2021
2317 SANTA RITA ST	01/31/2021

2319 FARNSWOOD CIR	01/31/2021
2400 HOMEDALE CIR	01/31/2021
2403 E 8TH ST	01/31/2021
2403 KATHY CV	01/31/2021
2405 E 11TH ST	01/31/2021
2411 E 11TH ST	01/31/2021
2414 W 12TH ST	01/31/2021
2500 South 183	01/31/2021
2500 SWEENEY LN	01/31/2021
2501 WOODMONT AVE	02/26/2021
2504 CEDARVIEW DR	01/31/2021
2504 WILKE DR	01/31/2021
2506 CEDARVIEW DR	01/31/2021
2508 BRIDLE PATH	01/31/2021
2508 WILLOW ST	01/31/2021
2509 WHELESS LN	01/31/2021
2511 WHELESS LN	02/16/2021
2513 E 3RD ST	02/16/2021
2513 GREAT OAKS PKWY	01/31/2021
2521 PHILOMENA ST	01/31/2021
2525 PHILOMENA ST	01/31/2021
2600 EDGEWATER DRIVE	01/31/2021
2600 WHELESS LN	01/31/2021
2602 S 3RD ST	01/31/2021
2602 WHELESS LN	01/31/2021
2604 LITTLE JOHN LN	01/31/2021
2604 WHELESS LN	02/05/2021
2605 S 4TH ST	01/31/2021
2611 S 2ND ST	01/31/2021
2614 Rio Grande	01/31/2021
2615 PEMBROOK TRL	01/31/2021
2615 WILLOW ST	01/31/2021
2619 E 3RD ST	01/31/2021
2626 SPRING LN	01/31/2021
2645 W 45TH STREET	01/31/2021
2702 OAK PARK DR	02/03/2021
2707 S 5TH ST	01/31/2021
2711 West Anderson Lane	01/31/2021
2716 GERAGHTY AVE	01/31/2021
2800 EDGEWATER DRIVE	01/31/2021
2801 CEDARVIEW DR	01/31/2021
2802 OAK PARK DR	01/31/2021
2802 RAE DELL AVE	01/31/2021
	01/31/2021
2803 OAK HAVEN DR	01/31/2021
2812 E 4TH ST	01/31/2021
2819 GARWOOD ST	01/31/2021
2820 PRADO ST	01/31/2021
2830 SALADO ST	01/31/2021
2900 W ANDERSON LANE	01/31/2021
2901 FRENCH PL	01/31/2021
2901 OAK CREST AVE	01/31/2021
2902 OAK PARK DR	01/31/2021
2902 OAKLANE DR	01/31/2021
2903 E 2ND STREET	01/31/2021

2905 NIAGARA DR	02/25/2021
2905 OAKLANE DR	01/31/2021
2906 E 13TH ST	01/31/2021
2909 DOVER PL	02/11/2021
2909 OAK CREST AVE	01/31/2021
2909 VILLAGE DR	01/31/2021
2916 GONZALES ST	01/31/2021
2935 PANNELL ST	01/31/2021
300 Colorado Office	01/31/2021
3001 E 12TH STREET	01/31/2021
3005 CASTRO ST	01/31/2021
3005 RAY WOOD DR	02/11/2021
3006 OAK HAVEN DR	01/31/2021
3007 CATALINA DRIVE Bldg 2	01/31/2021
3012 STOKES DR	01/31/2021
303 WOODWARD ST	01/31/2021
305 W 5th Street	01/31/2021
306 W 55TH ST	01/31/2021
307 W ELIZABETH ST	01/31/2021
308 PEDERNALES ST	01/31/2021
3101 NEAL ST	01/31/2021
311 HAVANA STREET	01/31/2021
3112 GRANDVIEW ST	01/31/2021
3115 FONTANA DR	01/31/2021
3128 FATHER JOE ZNOTAS ST	01/31/2021
3131 E SH 71 Convenience Store	01/31/2021
314 W 34TH ST	01/31/2021
316 KEMP ST	01/31/2021
316 W 34TH ST	01/31/2021
3201 CHERRYWOOD RD	01/31/2021
3202 WESTHILL DR	01/31/2021
3203 W HIGHLAND TER	01/31/2021
3204 BRIDLE PATH	01/31/2021
3205 CLAWSON RD	01/31/2021
3206 WESTHILL DR	01/31/2021
3211 OAKMONT BLVD	02/11/2021
3219 Manor Road	02/16/2021
3220 SMOKY RIDGE	01/31/2021
3232 E Cesar Chavez	01/31/2021
3300 E 7th Office (W/R SP-2018-0322C)	01/31/2021
3302 DENVER AVE	01/31/2021
	02/11/2021
3303 GOVALLE AVE	01/31/2021
3313 BRYKER DR	01/31/2021
3321 HEMLOCK AVE	01/31/2021
3401 SPANISH OAK DR	01/31/2021
3409 PENNSYLVANIA AVE BLDG 1	01/31/2021
3409 PENNSYLVANIA AVENUE Bldg 2	01/31/2021
3413 PENNSYLVANIA AVE	01/31/2021
3413 PENNSYLVANIA AVE **RESIDENTIAL DEMOLITION**	01/31/2021
3415 SPANISH OAK DR	01/31/2021
3501 PENNSYLVANIA AVE	01/31/2021
3501 PENNSYLVANIA AVE **RESIDENTIAL DEMOLITION**	01/31/2021
3503 E 17TH ST BLDG 1	01/31/2021
3503 E 17TH ST BLDG 3	01/31/2021

3503 MOUNT BARKER DR	01/31/2021
3503 PENNSYLVANIA AVE	01/31/2021
3506 PENNSYLVANIA AVE	01/31/2021
3507 OAK SPRINGS DR	02/05/2021
3513 E 12TH ST	01/31/2021
3600 RIVERCREST DR	01/31/2021
3601 EDMONT DR	01/31/2021
3603 E 12TH ST	01/31/2021
3606 GARDEN VILLA LN	01/31/2021
3700 FAR VIEW DR	01/31/2021
3710 MANORWOOD RD	02/26/2021
3802 BALCONES DR	02/12/2021
3805 AVENUE B	01/31/2021
	01/31/2021
3901 BROOKVIEW RD	01/31/2021
3906 PEARCE RD	01/31/2021
400 ACRE FITZPATRICK TRACT / 9100 RAMIREZ LN	01/31/2021
4000 BALCONES DR	01/31/2021
4009 RIVER PLACE BLVD	01/31/2021
401 S 1st St.	01/31/2021
402 KREBS LN	01/31/2021
404 HAMMACK DR	01/31/2021
405 SOUTH PARK DR	01/31/2021
405 W ELIZABETH ST	01/31/2021
4105 RICHLAND ST BLDG 2	01/31/2021
411 KEMP ST	01/31/2021
412 NORMANDY ST	01/31/2021
414 NORMANDY ST	01/31/2021
4309 DUDLEY DR	01/31/2021
4315 HANK AVE	01/31/2021
4321 CITY PARK RD	01/31/2021
44 East	01/31/2021
4400 MOUNT VERNON DR	01/31/2021
4401 GLOMAR AVE	01/31/2021
4412 CASWELL AVE	01/31/2021
4416 BANISTER LN	01/31/2021
4425 JINX AVE	01/31/2021
4427 GILLIS ST	01/31/2021
4501 SPANISH OAK TER	01/31/2021
4504 CRESTWAY DR	01/31/2021
4509 CRESTWAY DR	01/31/2021
4510 Rivercrest Boat Dock	01/31/2021
4512 MOUNT VERNON DR	01/31/2021
4516 SPANISH OAK TRL	01/31/2021
4518 RIMROCK TRL	01/31/2021
4522 RIMROCK TRL	01/31/2021
46 ACRE YEATES TRACT / 8300 HERGOTZ LN	01/31/2021
4600 S 2ND ST	01/31/2021
4601 CLAWSON RD	01/31/2021
4601 RICHMOND AVE	02/18/2021
4602 ALF AVE	01/31/2021
4606 EVANS AVE	01/31/2021
	01/31/2021
4610 GONZALES ST	01/31/2021
4612 PHILCO DR	01/31/2021

4700 GILLIS ST	01/31/2021
4701 CRESTWAY DR	01/31/2021
4701 SHADOW LN	01/31/2021
4704 GILLIS ST	01/31/2021
4705 LOUIS AVE	01/31/2021
4706 AVENUE H	01/31/2021
4706 MILBURN LN	01/31/2021
4707 OAKMONT BLVD	01/31/2021
4708 MILBURN LN	01/31/2021
4710 LOUIS AVE	01/31/2021
48 East Ave.	01/31/2021
4807 PROCK LN	01/31/2021
4808 CASWELL AVE	02/05/2021
4905 WEST PARK DR	01/31/2021
4910 East 7th Street Multifamily	01/31/2021
4th and Colorado Office	01/31/2021
5000 ROWENA ST	01/31/2021
501 CATER DR	01/31/2021
503 EL PASO ST	01/31/2021
505 KEMP ST	01/31/2021
505 SOUTH PARK DR	01/31/2021
506 E LIVE OAK ST	01/31/2021
508 CAPITOL DR	02/11/2021
508 W O DELL ST	01/31/2021
509 DEEP EDDY AVE	01/31/2021
509 E LIVE OAK ST	01/31/2021
510 BLACKSON AVE	01/31/2021
510 DELMAR AVE	01/31/2021
510 KENNISTON DR	02/08/2021
5103 COPPERBEND BLVD	01/31/2021
5112 AVENUE G	01/31/2021
517 E OLTORF STREET	01/31/2021
5207 CHICO ST	01/31/2021
5228 LEDESMA RD	01/31/2021
5301 DECKER LANE	01/31/2021
5301 Southwest Parkway - Phase 2 Revision 1	01/31/2021
5308 EVANS AVE	01/31/2021
5400 AVENUE G	01/31/2021
5404 AVENUE G	01/31/2021
5500 MONTVIEW ST	01/31/2021
5501 HAROLD CT	01/31/2021
5502 WOODVIEW AVE	01/31/2021
5505 DUVAL ST	01/31/2021
5512 SHOALWOOD AVE	02/05/2021
5515 JIM HOGG AVE	01/31/2021
5524 Office Park 5524 W US 290 HWY SVRD WB	01/31/2021
5603 SAMUEL HUSTON AVE	01/31/2021
5604 SAMUEL HUSTON AVE	01/31/2021
5606 SHOALWOOD AVE	02/19/2021
5614 CLAY AVENUE Bldg 2	01/31/2021
5700 East Riverside Apartments	01/31/2021
5705 COOLBROOK DR	01/31/2021
5709 TURA LN	01/31/2021
5711 TURA LN	01/31/2021
5715 WOODROW AVE	02/22/2021

5804 HAROLD COURT	01/31/2021
5804 HAROLD CT	01/31/2021
5816 HAROLD CT	01/31/2021
5900 Cameron Road	01/31/2021
5900 Cameron Road Demolition Plan	01/31/2021
5902 WOODVIEW AVE	03/01/2021
5905 BULL CREEK RD	01/31/2021
5th and Brazos Hotel	01/31/2021
600 DELMAR AVE	01/31/2021
600 Guadalupe St.	01/31/2021
602 DELMAR AVE	01/31/2021
602 SANDRINGHAM CIR	01/31/2021
605 BLACKSON AVE	01/31/2021
609 River Road	01/31/2021
610 CLIFFORD DR	02/19/2021
6100 PONCA ST	01/31/2021
6100 WALKER LANE	01/31/2021
6102 PONCA ST	01/31/2021
6102 WOODVIEW AVE	01/31/2021
6104 PONCA ST	01/31/2021
615 BRENTWOOD ST	01/31/2021
616 MONTOPOLIS DR	01/31/2021
618 MONTOPOLIS DR	01/31/2021
620 MONTOPOLIS DR	01/31/2021
6202 NASCO DR	01/31/2021
6210 CLOVIS ST	01/31/2021
6217 CLOVIS ST	02/22/2021
631 TILLERY ST	02/11/2021
6316 EL MIRANDO ST	01/31/2021
6325 PONCA ST	03/01/2021
6402 FELIX AVE	01/31/2021
6405 FARRELL GLEN DR	02/24/2021
6410 AUBURN DR	01/31/2021
6420 Bee Caves Road	01/31/2021
6507 E RIVERSIDE DRIVE (W/R SP-2018-0361C)	01/31/2021
66 COMAL ST	01/31/2021
6600 HERGOTZ LN	01/31/2021
6604 WEST COURTYARD DR	01/31/2021
6700 ARROYO SECO	01/31/2021
6700 BRIDGE HILL CV	01/31/2021
6710 MIRA LOMA LN	01/31/2021
6712 MIRA LOMA LN	01/31/2021
6821 WOLFCREEK PASS	01/31/2021
6901 REESE LN	03/01/2021
6904 NORTHEAST DR	01/31/2021
6907 LA SALLE DR	01/31/2021
6908 CARVER AVE	01/31/2021
6917 BETHUNE AVE	01/31/2021
6919 BETHUNE AVE	01/31/2021
7-ELEVEN #1042032 (W/R SP-2018-0278C)	01/31/2021
7-Eleven Nutty Brown	01/31/2021
70 Pascal Lane	01/31/2021
700 East 11th Sreet Multi-Family	01/31/2021
700 GARNER AVE	01/31/2021
7008 MEADOR AVE	01/31/2021

701 Rio Grande	01/31/2021
7010 NORTHLEDGE DR	02/08/2021
702 W ELIZABETH ST	01/31/2021
702 W GIBSON ST	01/31/2021
705 KINNEY AVE BLDG 3	01/31/2021
707 W ANNIE ST	01/31/2021
71 SAN SABA ST	01/31/2021
7100 RYAN DR	01/31/2021
7102 RYAN DR	01/31/2021
7113 SPURLOCK DR	01/31/2021
712 CULP ST	01/31/2021
714 ETHEL ST	01/31/2021
714 W LIVE OAK ST	02/03/2021
720 Airport	01/31/2021
721 Congress	01/31/2021
7300 Dee Gabriel Collins Road Spoils Disposal Project	01/31/2021
7309 PROVIDENCE AVE	01/31/2021
745 GUNTER ST	01/31/2021
7502 ST LOUIS ST	01/31/2021
7503 ST LOUIS ST	01/31/2021
7505 GROVER AVE Bldg 2	01/31/2021
7507 WYNNE LN	01/31/2021
7516 PROVIDENCE AVE	01/31/2021
7605 WYNNE LN	01/31/2021
7610 PROVIDENCE AVE	01/31/2021
7701 SHOAL CREEK BLVD	01/31/2021
7814 Burleson Road	01/31/2021
7901 BIG VIEW DR	01/31/2021
8" Offsite Wastewater Main	01/31/2021
801 Cuernavaca Site Plan	01/31/2021
801 GARNER AVE	01/31/2021
802 PRESSLER ST	01/31/2021
803 JOSEPHINE ST	01/31/2021
807 MARIPOSA DR	01/31/2021
808 GARNER AVE	01/31/2021
809 ROBERT E LEE RD	01/31/2021
809 SAN MARCOS ST	01/31/2021
810 GULLETT ST	01/31/2021
811 W MARY ST	01/31/2021
8116 BIG VIEW DR	01/31/2021
8116 Big View Dr.	01/31/2021
8124 Big View	01/31/2021
8207 TWO COVES DR	01/31/2021
827 W 12TH STREET	01/31/2021
8410 Anderson Mill	01/31/2021
8505 CUESTA CT	01/31/2021
8604 CROSS PARK DRIVE	01/31/2021
8th and Lydia Condominiums	01/31/2021
900 GARDEN VILLA CT	01/31/2021
900 GUNTER ST	02/26/2021
900 RETAMA ST	01/31/2021
902 DANIEL DR	01/31/2021
903 VARGAS RD	03/01/2021
907 REDD ST	01/31/2021
909 MANSELL AVE	01/31/2021

909 W ANNIE ST	01/31/2021
91 ACRE FITZPATRICK TRACT / 300 EDWIN LN	01/31/2021
91 Red River (The Quincy)	01/31/2021
911 DANIEL DR	01/31/2021
911 MANSELL AVE	01/31/2021
911 TILLERY ST	01/31/2021
912 POST OAK ST	01/31/2021
913 MANSELL AVE	01/31/2021
913 TILLERY ST	01/31/2021
913 VALDEZ ST	01/31/2021
914 VASQUEZ ST	01/31/2021
915 TILLERY ST	01/31/2021
916 Congress (office)	01/31/2021
921 TILLERY ST	01/31/2021
924 Cypress Grove	01/31/2021
9301 CEDAR CREST DR	01/31/2021
9618 OLD LAMPASAS TRL	03/01/2021
9907 ARCH SPRINGS CV	01/31/2021
A.D. BOLM ESTATE 31 ACRE TRACT / 9502 HERGOTZ LN	01/31/2021
A.D. BOLM ESTATE 325 ACRE TRACT	01/31/2021
AAA Storage Circle Drive	01/31/2021
ABIA North Plaza	01/31/2021
ABIA - Terminal/Apron Expansion	01/31/2021
ABIA Consolidated Maintenance Facility	01/31/2021
ABIA Information Technology Building Expansion	01/31/2021
	01/31/2021
ABIA North Plaza	01/31/2021
ABIA Pet Hotel	01/31/2021
ABIA Retail Center	01/31/2021
ABIA Terminal / Apron Expansion - Pkg 4 Remote Deicing Facility	01/31/2021
AC-Autograph Hotel	01/31/2021
ACC 1212 Rio Grande	01/31/2021
ACE Hardwood (withdraw and resubmittal of SP-2014-0282D)	01/31/2021
ADA RAMP AND BUS STOP IMPROVEMENTS 2020 & 2023 CITY WIDE IDIQ	01/31/2021
ADA Sidewalk and Ramp Improvements 2018 Group 20 City Wide IDIQ - Clarkson Ave	01/31/2021
ADA Sidewalks and Ramp Improvements 2018 Group 20 City Wide IDIQ - Broadmoor Area Sidewalks	01/31/2021
Addison Section 3	01/31/2021
Addison Section 4	01/31/2021
Addison Section 5 (Construction Plans)	01/31/2021
AEC-AVID Hotel Gas Main UCC-200827-17-01	01/31/2021
AEU-301 W 20th St Duct Bank	01/31/2021
AEU-ABIA Cargo Avenue Distribution Circuit Relocation	02/08/2021
AHA at Briarcliff	01/31/2021
AHC Addition, Resubdivision of Lots 1 & 2, Travis Addition No. 2 and Lot 1	01/31/2021
AIM Bratton Business Park	01/31/2021
AIM: E Riverside Dr Intersection Improvements: Coriander/Tinnin Fd/Wickersham	01/31/2021
AIM: Guadalupe St. Corridor Improvements 18th to MLK - Contraflow	01/31/2021
Airport Center	01/31/2021
Airport Storage	01/31/2021
AISD - 51st Street (W/R SP-2018-0089C)	01/31/2021
AISD - Loyola Construction Plans	01/31/2021
AISD Ann Richards School for Young Women Leaders	01/31/2021
	01/31/2021
AISD Hill Elementary School	01/31/2021

AISD Murchison Middle School	01/31/2021
AISD Patton ES Classroom Addition	01/31/2021
ALBERT H. ULLRICH WATER TREATMENT PLANT 160 MGD UPGRADE (C.I.P # 4210-227-7158)	01/31/2021
Alexan Springdale	01/31/2021
All Saints Presbyterian Church	01/31/2021
All Stor Westlake	01/31/2021
Aloft Hotel	01/31/2021
Alta Trailhead	01/31/2021
AMLI Mueller III North	01/31/2021
AMLI Mueller III South	01/31/2021
AMLI South Shore. Ph II	01/31/2021
APAC Texas-Buck	01/31/2021
Applied Materials Logistics Service Center	02/19/2021
Aspen Lake Three	01/31/2021
ATD-Anderson Mill Road Improvements Regional Mobility	01/31/2021
ATD-Morow St Sidewalk Improvements UCC-201008-08-01	01/31/2021
ATD-N Lamar Blvd at Payton Gin Rd Intersection Safety Improvement-UCC-190627-02-06	01/31/2021
ATD-N Lamar Blvd at W St Johns Ave Intersection Safety Improvement.	01/31/2021
ATD-Parker Ln & E Oltorf St Intersection Safety Improvements UCC-190425-21-05	01/31/2021
ATD-W Braker Ln & Stonelake Blvd intersection safety improvements-UCC-190425-22-02	01/31/2021
Athena Manufacturing Parking Expansion	01/31/2021
ATMOS - 1201 W Louis Henna Blvd - 8" Gas Main Extension	01/31/2021
ATT-805 Lambie St Fiber Install	01/31/2021
ATT-Dovehill Dr 1-4 In. HDPE Conduit Install	01/31/2021
ATT-Promontory Point Dr Fiber Install-UCC-200220-04-01	01/31/2021
ATT-Winchelsea Dr Pickfair Dr UG Fiber	01/31/2021
Aura 183A	01/31/2021
Auro	01/31/2021
Auro MF	01/31/2021
Austin Center for Women & Children: Renovation & Expansion	01/31/2021
Austin Colony Section 12 Construction Plans	01/31/2021
Austin Distillery	01/31/2021
Austin Energy District Cooling Plant #3	01/31/2021
Austin Executive Airport Hangar Development	01/31/2021
Austin FBO Million Air Austin	01/31/2021
Austin FC	01/31/2021
Austin Hindu 9801 DECKER LAKE RD	01/31/2021
Austin Manor Apartments	01/31/2021
AUSTIN RECLAIMED MATERIALS 15 ACRE TRACT / 8700 HERGOTZ LN	01/31/2021
AUSTIN RECLAIMED MATERIALS 200 ACRE TRACT	01/31/2021
AUSTIN RECLAIMED MATERIALS 30 ACRE TRACT / 9169 RAMIREZ LN	01/31/2021
AUSTIN RECLAIMED MATERIALS 31 Acre Tract	01/31/2021
AUSTIN RECLAIMED MATERIALS 41 ACRE TRACT / 8811 HERGOTZ LN	01/31/2021
Austin South Lamar Apartments	01/31/2021
Austin Suites Walkway Repairs	01/31/2021
Austin's Colony Sec 10A	01/31/2021
Austin's Colony Sec 11 Construction Plans	01/31/2021
Austin's Colony Section 13; Non-Concurrent Subdivision Construction Plans	01/31/2021
Austin's Colony Section 9 Construction Plans	01/31/2021
Austonia East	01/31/2021
Avery Lakeline - Offsite Forcemain and Lift Station	01/31/2021
Avery Oaks Apartments	01/31/2021
AVID Hotel	01/31/2021
Avid Hotel (W/R SP-2017-0079C)	01/31/2021

AWU-AC W & WW Pipe Replacement NE 1200-1309 DELONEY STREET, Travis,	01/31/2021
AWU-AC W & WW Pipe Replacement NE 4500-4513 W VILLAGE COURT, Travis,	01/31/2021
AWU-AC W & WW Pipe Replacement NE 6904 CARWILL DRIVE,	01/31/2021
AWU-AC W & WW Pipe Replacement NE 7000-7216 E MEADOW BEND DRIVE, Travis,	01/31/2021
AWU-AC W & WW Pipe Replacement NE 7200-7420 INSPIRATION DRIVE, Travis,	01/31/2021
AWU-ANN AND MAYE PLACE WATER PIPELINE IMPROVEMENTS	01/31/2021
AWU-Brentwood W WW Pipeline Renewal Arcadia Ave	01/31/2021
AWU-Burleson Road Pressure Conversion Phase 2	01/31/2021
AWU-Carson Creek Basin Wastewater Line Improvements - UCC-170420-06-02	01/31/2021
AWU-East Austin Wastewater Line Improvements, Section 2 - UCC-150723-03-03	01/31/2021
AWU-Harmon Ave W/WW Upgrades	01/31/2021
AWU-Highland Park W WW Improvements Ph 1-UCC-180802-04-02	01/31/2021
AWU-Johnny Morris & Hwy 290 Area WL Extension - UCC-180503-05-02	01/31/2021
AWU-Onion Creek District Park Reclaimed Main-UCC-180607-01-03	01/31/2021
AWU-Sludge Transfer & Reclaim Water Project	01/31/2021
AWU-Southland Oaks Wastewater Improvements-UCC-171109-01-01	01/31/2021
AWU-Sunny Lane Water And Wastewater Pipeline Replacement	01/31/2021
AWU-Ullrich Water Treatment Plant Lime Feed Loop - UCC-181115-10-01	01/31/2021
AWU-Wastewater Collection System Replacement Group B - Location 19 UCC-160128-04-04	01/31/2021
AWU-Wastewater Collection System Replacement Group B - Location 26 UCC-160128-04-04	01/31/2021
AWU-Wastewater Collection System Replacement Group B - Location 26A -	01/31/2021
AWU-Wastewater Collection System Replacement Group B Location 11	01/31/2021
AWU-Wastewater Collection System Replacement Group B Location 4	01/31/2021
B-S CARTAGE DBA JV ENVIRONMENTAL SERVICES	01/31/2021
BAKER SUBDIVISION (SMART HOUSING)	01/31/2021
Barbee Parking Lot	01/31/2021
Bartlett Cocke Office Building	01/31/2021
BARTON CREEK VILLAGE PHASE II COMMERCIAL	01/31/2021
Barton Hills Retrofit Project - 1030 1/2 Barton Hills Dr	01/31/2021
Bellingham Meadows Amenity Center	01/31/2021
BELLINGHAM MEADOWS PH II SECTION III	01/31/2021
Bellingham Meadows Phase II Section 1	01/31/2021
Bellingham Meadows Section 1	01/31/2021
Bellingham Meadows Section 2	01/31/2021
Bellingham Meadows Section 3	01/31/2021
Belmont Apartments	01/31/2021
Blacks Memorial Baptist Church (WD&Resub of SP-2013-0025D)	01/31/2021
Blazier Relief School	01/31/2021
Block 185	01/31/2021
Block 36	01/31/2021
Block 71	01/31/2021
Bluebonnet Townehomes	01/31/2021
Bluff Springs RV Storage	01/31/2021
Bolm Road Modern Condos	01/31/2021
Boulder Ridge South Phase 2	01/31/2021
Boulder Ridge South Phases 3-6	01/31/2021
Boys and Girls Club	01/31/2021
Brake Check 620 (W/R SP-2017-0324D)	01/31/2021
Braker-Mopac Multifamily	01/31/2021
Bratton Hill Section 4	01/31/2021
Bratton II - North	01/31/2021
Bratton II - South	01/31/2021
Bratton II -Construction Plans	01/31/2021
Breakwater Subdivision Construction Plans	01/31/2021
Brentwood Elementary School	02/11/2021

Briarcreek Subdivision Section 6C	01/31/2021
Bridge at Cannon View	01/31/2021
Bridge at Granada	01/31/2021
Bristol Subdivision - Construction Plans	01/31/2021
Broadstone La Frontera	01/31/2021
Broadstone-Riverside Apartments	01/31/2021
Burleson Retail Center (W/R SP-2015-0421D)	01/31/2021
Burnet Access Road	01/31/2021
Calavan Boat Dock	01/31/2021
Calvert House	01/31/2021
Cambria Hotels & Suites	01/31/2021
Cambrian East Riverside Multi-Family	01/31/2021
Cameron Commercial	01/31/2021
Cantarra 1 North Section 10 Construction Plans	01/31/2021
Cantarra 1 North Section 8	01/31/2021
Cantarra 1 North Sections 6 & 7 Construction Plans	01/31/2021
Cantarra I, North Section 5	01/31/2021
Cantarra II Phase 3	01/31/2021
Cantarra IIA-2; Construction Plans Non-Concurrent	01/31/2021
Cantarra IIB-2	01/31/2021
Cantarra III-B	01/31/2021
Cantarra IV	01/31/2021
Capital Chevrolet Vehicle Sales Inventory Lot	01/31/2021
Capital Metropolitan Downtown MetroRail Station	01/31/2021
CARTS Eastside Bus Plaza	01/31/2021
Casis Elementary School	01/31/2021
Casis Elementary School Right of Way Improvements	01/31/2021
Castle Hill Apartments (3-plex)	01/31/2021
Castle Hill Condominium - Wastewater & Dry Utility Relocation	02/04/2021
Casulo Hotel II Site Development	01/31/2021
CEMEX QUARRY RESTORATION PROJECT (RESUBMITTAL OF SP-02-0386D) / 8920 RAMIREZ LN	01/31/2021
Center for Child Protect - Utility Improvements	01/31/2021
Central Health Downtown Campus Demolition	01/31/2021
Cepeda Street Park	01/31/2021
Champion Homes at Parmer	01/31/2021
Champion Tract 1C Site Plan Improvements	02/26/2021
Champions School of Real Estate	01/31/2021
Chaparral Crossing 4600 N DUNLAP RD	01/31/2021
Chapman Construction Plans	01/31/2021
Chestnut Plaza Phase III (The Rail)	01/31/2021
Chow Bazaar	01/31/2021
Cinco	01/31/2021
Circle C Metro Park - Playground Replacement	01/31/2021
City of Austin Fire and EMS Station - Travis County	01/31/2021
Clarksville Duplex	01/31/2021
Clive Bar	01/31/2021
Code Ranch	01/31/2021
Coldwater Garden Homes	01/31/2021
Colony Park District Park Phase 1	01/31/2021
Colony Park Grading Plan	01/31/2021
Colorado Creek Apartment Homes	01/31/2021
COLORADO RIVER PARK DRAINAGE IMPROVEMENTS / 517 S PLEASANT VALLEY RD	01/31/2021
Colton Bluff Condominiums	01/31/2021
Colton Bluff Drainage & Wastewater Improvements	01/31/2021

Colton Bluff Phase I Construction Plans	01/31/2021
Commerce Center South Section Two Site Plan	01/31/2021
Commercial Office Development by Catellus	01/31/2021
Community First Phase 2	01/31/2021
Constellation Park	02/16/2021
Convention Center Warehouse and Marshalling Facility	01/31/2021
Copperstone	01/31/2021
Cottages at Lantana	01/31/2021
Cottonmouth Creek Wastewater Interceptor Phase 2	01/31/2021
Country Club Creek Trail Ph 2 & 3-Sidewalk Project	01/31/2021
Country Club Road Improvements	01/31/2021
CPE-Bradshaw Crossing Section 14- UCC-191128-02-01	01/31/2021
CPE-Bradshaw Rd 6-inch gas main-UCC-201031-04-01	01/31/2021
Creeside Apartments (Withdraw/Resubmit of SP-2016-0380C)	01/31/2021
Crestview Highline	01/31/2021
Crowther Boat Dock Replacement	01/31/2021
CTRMA-Bergstrom Express US 183 S. Water & Wastewater PKG 02-UCC-160218-06-01	01/31/2021
CTRMA-US 183 SOUTH - WATER & WASTEWATER DESIGN PACKAGE 16 UCC-170105-21-01	01/31/2021
CTRMA-US 183 SOUTH - WATER & WASTEWATER DESIGN PACKAGE 19 - UCC-170105-22-01	01/31/2021
Davies Ranch Apartment Homes	01/31/2021
Davis Lane Garden Homes	01/31/2021
Davis WTP Treated Water Discharge System and Power Distribution Upgrades	01/31/2021
Davis WTP Zebra Mussels Mitigation	01/31/2021
DCMC Pace Project - Medical Office Building and Garage 2	01/31/2021
Decker Lake Road KOA	01/31/2021
Decker Lofts	01/31/2021
Del Valle Gas Station(with/resub of SP-2015-0528C)	01/31/2021
Dell Jewish Community Center Campus	01/31/2021
Dessau Road Apartments (Resubmittal of SP-2013-0457C)	01/31/2021
Dewan Boat Dock	01/31/2021
Discovery Tract	01/31/2021
Dittmar Office Park	01/31/2021
Dollar General Decker Lane	01/31/2021
Domain Block Z	01/31/2021
Domain D9 Office	01/31/2021
Domain Residential Tower I	01/31/2021
Domain South End District	01/31/2021
Domain South End District Wastewater Improvements	01/31/2021
Domain Tower III	01/31/2021
Domain Z4 Office	01/31/2021
Dow Boat Dock	01/31/2021
Dungan Office Warehouse	01/31/2021
East 12th City Homes(W/R SP-2015-0550C)	01/31/2021
East Avenue Parcel 1 & 2 (SWPPP)	01/31/2021
East Avenue, Lot 6	01/31/2021
East Parke	01/31/2021
East Side Church Of Christ	01/31/2021
Eastlake at Tillery	01/31/2021
Easton Park	01/31/2021
Easton Park Lot 4A Site Plan (Drainage & Water Quality)	01/31/2021
Easton Park Section 1B, Lot 3	01/31/2021
Easton Park Section 3A Phase 1 Construction Plans	01/31/2021
Easton Park Section 3A Phase 2 Construction Plans	01/31/2021
Eastridge I	01/31/2021

Eastridge II	01/31/2021
Eastside Memorial Early College High School and International High School at the Original L.C.	01/31/2021
Anderson Campus	
Eastside Pet Hospital	01/31/2021
EastVillage Construction Plans	02/22/2021
EastVillage Single Family Phase 1 Construction Plans	01/31/2021
Edgewick	01/31/2021
Elan on the Colorado	01/31/2021
Elroy Car Wash	01/31/2021
Elroy Retail Center	01/31/2021
EM Franklin	01/31/2021
Enclave at Covered Bridge Subdivision Construction Plans.	01/31/2021
Enclave at Harris Ridge (Construction Plans)	01/31/2021
Encore Mechanical	01/31/2021
Entrada Construction Plans	01/31/2021
Ethos Multifamily Phase IV	01/31/2021
Falcon Containers Phase 2 Expansion	01/31/2021
Farace Boat Dock Replacement	01/31/2021
Ferguson Lane Development	01/31/2021
Fields Boat Dock	01/31/2021
First Brazilian Baptist Church In Austin	01/31/2021
FLC-3302 Sanderling Tr AU01366C fiber-UCC-200514-08-01	01/31/2021
Fontaine Plaza	01/31/2021
Forest Bluff Sect 6	01/31/2021
Forest Bluff Section 7	01/31/2021
Fort Dessau West	01/31/2021
Four Corners (Withdrawal & Resubmittal of SPC-2012-0211C)	01/31/2021
Freeport Tech South	01/31/2021
Garfield Park (W/R SP-2017-0155D)	01/31/2021
Garfield Section One Site Development	01/31/2021
Gateway Business Park (W/R SP-2015-0244C)	01/31/2021
Generation Housing at Wells Branch	01/31/2021
Generational Commercial Properties	01/31/2021
GFT PKG 1659 20-146197	01/31/2021
GFT PKG 1684 20-115947	01/31/2021
Giga Texas	01/31/2021
Gilbert Gas Station (W/R SP-2016-0396D)	01/31/2021
Gilbert Lane Phase Five (Construction Plans)	01/31/2021
Gilbert Lane Phase Four - Construction Plans	01/31/2021
Gilbert Lane Phase Three Construction Plans	01/31/2021
Gilbert Lane Phase Three-A Construction Plans	01/31/2021
Gilbert Lane Phase Two - A Construction Plans	01/31/2021
Gilbert Lane Phase Two Construction Plans	01/31/2021
Goodnight Phase Two Waterline Improvement	01/31/2021
Goodnight Ranch Phase One Section Three; Concurrent Construction Plans	01/31/2021
Goodnight Ranch Phase One Section Two Residential	01/31/2021
Goodnight Ranch Subdivision Phase One Section Two	01/31/2021
Govalle	01/31/2021
Govalle Terrace	01/31/2021
GRA-US Money Reserve Fiber Install-UCC-200521-06-01	01/31/2021
Grace Covenant Church Off-Site Parking Lot - Phase Two (W/R SP-2017-0093DT)	01/31/2021
Grand Lady Austin	01/31/2021
Gravity Lot 2	02/10/2021
Gravity Lot 3	02/10/2021
Gravity Lot 4	02/10/2021

Gravity Lot 5	01/31/2021
Green Infrastructure Retrofit of City Facilities: Battle Bend Neighborhood Park	01/31/2021
Grover Parking (offsite parking and WQ)	01/31/2021
H-Mart Korean Grill & BBQ	01/31/2021
Hallford Boat Dock	01/31/2021
Harris Branch HOA Maintenance Building	01/31/2021
Harris Ridge Business Center Addition	01/31/2021
HEB 10	01/31/2021
Hemphill Commons	01/31/2021
Heritage Point at Wildhorse Ranch Section 2	01/31/2021
Herzog (Withdrawal & Resubmittal of SP-2012-0210D)	01/31/2021
Highland Infrastructure Phase A Revision 3	01/31/2021
Highland Infrastructure Phase B	01/31/2021
Highland South Greenway	01/31/2021
Hill 71 Convenience Store	01/31/2021
HILLTOP PARK	01/31/2021
Holdsworth Center	01/31/2021
Hopf Tract	01/31/2021
Hornsby Bend Side Stream Treatment Plant Relief Project	01/31/2021
Horrigan Boat Dock	01/31/2021
Howard Lane Water Main Extension - UCC-180524-01-02	01/31/2021
Hummingbird; The	01/31/2021
HYDE PARK BAPTIST CHURCH QUARRIES MULTI USE FACILITY	01/31/2021
ICU Medical New Substations and Pond Improvements	01/31/2021
IDEA - Wilcab Academy	01/31/2021
IDEA Vargas Subdivision Improvements Plan	01/31/2021
Indian Hills 48-Inch Water line No. 1	01/31/2021
Indian Hills Corporate Park (Center) (W/R SP-2016-0270C)	01/31/2021
Indian Hills Corporate Park (Center) Subdivison	01/31/2021
Indian Hills Lift Station and Force Main Improvements	01/31/2021
Islamic Center of Lake Travis	01/31/2021
Ivy School Wastewater Extension	01/31/2021
J.M. Holloway Site Plan	01/31/2021
Jaylee Business Park	01/31/2021
JBR Holdings	01/31/2021
JD's Gas Station (W/R SP-2016-0525C)	01/31/2021
JD'S Market No. 7	01/31/2021
JD's Market No. 8 (W/R SP-2016-0532C)	01/31/2021
Jetstar FBO and Private Hangars ABIA Project No F5006.01	01/31/2021
JK Kennels (W/R SP-2017-0065D)	01/31/2021
Johnny Morris Road Rehabilitation From Pecan Park to Loyola Lane	01/31/2021
Kara Drive Bridge- Construction	01/31/2021
Kimber SoCo Hotel	01/31/2021
Kingsbery Solar Project	01/31/2021
Kramer Condominiums	01/31/2021
La Hacienda Market	01/31/2021
La Mexicana Supermercado	01/31/2021
LAD Services, LLC Office	01/31/2021
Lafayette Ave. Sidewalk Improvements	01/31/2021
Lake Austin Shopping Center	01/31/2021
Lake Creek Montessori	01/31/2021
Lakeline AA	01/31/2021
Lakeline Commons, Multifamily	01/31/2021
Lakeline Multifamily	01/31/2021
Lakeshore Apartments Phase II	01/31/2021

Lakeside Villas (Withdraw & Resub of SP-2013-0092D)	01/31/2021
Lamar at North Loop VMU	01/31/2021
Lantana Block P, Lot 3	01/31/2021
Lantana Lot 1, Block B Shared Water Quality Pond	01/31/2021
Lantana Ridge	01/31/2021
Lantana Tract IV	01/31/2021
Laurel Creek	01/31/2021
Legacy Ranch at Dessau East	01/31/2021
Legend Oaks Business Park - Lot 1	01/31/2021
Legends Express Car Wash	01/31/2021
Lenox Springs Phase II	01/31/2021
Levinson Boat Dock	01/31/2021
Limestone Ridge Senior Apartments	01/31/2021
Local Mobility ADA Sidewalk and Ramp Improvement - Group 25 City Wide - IDIQ - Belfast Area Sidewalks	01/31/2021
Loma Vista Manufactured Housing	01/31/2021
Lone Star Center	01/31/2021
Loyola Lofts	01/31/2021
Loyola Multifamily	01/31/2021
Lozier Properties 103 Acre Tract	01/31/2021
LV3-E 7th St UG Fiber-UCC-200611-06-01	01/31/2021
Madhi Center Phase II	01/31/2021
Magdalena Hotel	01/31/2021
Maha Creek Business Park(with/resub of SP-2009-0093D)	01/31/2021
Manor and Alexander	01/31/2021
Manor Forest II	01/31/2021
Maravilla at the Domain	01/31/2021
Margarita Street Park	01/31/2021
Marquis Ranch Self Storage	01/31/2021
MASJIB IBRAHIM	01/31/2021
McDonald's @ 2114 W. Slaughter Lane (W/R SP-2018-0088CT)	01/31/2021
McGuire Event Center	01/31/2021
MCI Metro Access Transmission Services Corp DBA Verizon	01/31/2021
MCI Metro Decker Lake Rd Installation HDPE & Fiber	01/31/2021
MCI-11602 Jollyville Rd fiber AUS1710AHWP18COA1MA072-UCC-190912-10-02	01/31/2021
MCI-AUS1710AHWZ32COA1KM34- UCC-191017-01-01	01/31/2021
MCI-AUS1710AHXQ2COA1FW22 FIBER-UCC-191205-11-01	01/31/2021
MCI-AUS1710AHXS36COA1SK50-UCC-190912-16-02	01/31/2021
MCI-AUS1711ARZH101COANED1 Mearns Meadow Blvd 1-2 in Conduit Installation-UCC-200827-13-01	01/31/2021
MCI-AUS1711ARZH36COA1MA118 FIBER-UCC-191003-05-02	01/31/2021
MCI-AUS1711ARZH65COANED1 Mearns Meadow Blvd Macmora Rd 1-2 in Conduit Install-UCC-200827-12-01	01/31/2021
MCI-AUS1711ARZH66COANED1 Leaning Willow Dr 1-2 in Conduit Installation-UCC-200827-11-01	01/31/2021
MCI-AUS1711ARZH76COANED1 Metric Blvd W Rundberg Ln 1-2 in HDPE Conduit Inst	01/31/2021
MCI-AUS1711ARZH77COANED1 Colony Creek Dr at Northgate Dr 1-2in Conduit	01/31/2021
MCI-AUS1711ARZH98NED1 Oak Hollow Dr 1-2 in Conduit Installation	01/31/2021
MCI-AUS1711ARZN9COA1SS27 -UCC-190919-02-02	01/31/2021
MCI-AUS1810BRUL5COANED1 Wood Hollow at Executive 1-2 in Conduit Installation UCC-200910-13-01	01/31/2021
MCI-AUS1810BRUL6COANED1 Arroyo Seco Karen Ave 1-2 in Conduit Installation-UCC-200903-09-01	01/31/2021
MCI-SA032¿¿ SA145 Bouldin Ave (QTS028)	01/31/2021
MCI-SA0391 HOLLY ST FIBER-UCC-190523-05-01	01/31/2021
MCI-SA20 E 4TH St Comal St (QTS026)-UCC-201114-04-01	01/31/2021
MCI-SA43 SA045 CESAR CHAVEZ ST FIBER INSTALLATION (QTS010) UCC-191003-12-01	01/31/2021

MCI-SK22 E Ben White Blvd SR EB Fiber Install (QTS030)	01/31/2021
MCI-Underground Fiber MLK Blvd from Pearl St to Lavaca St WN1	01/31/2021
MCI-WN004 Sandra Muraida Way FIBER INSTALL (QTS021) UCC-190718-07-01	01/31/2021
MCI-WN039 West Ave Fiber Install (QTS031)-UCC-190919-01-01	01/31/2021
MCI-WN071 W 3RD ST & WALTER SEAHOLM DR (QTS021)-UCC-190704-08-01	01/31/2021
MCI-WN074 Sandra Muraida Way (QTS021) -UCC-190711-06-01	01/31/2021
MCI-WN090 W 28TH St (QTS025) FIBER	01/31/2021
MCI-WN124 and WN154 W 25th St Fiber Install (QTS025)-UCC-190815-13-01	01/31/2021
MCI-WN125 DEAN KEETON ST Fiber Install (QTS025)	01/31/2021
MCI-WN40 EASON ST W 10TH St FIBER INSTALLATION (QTS011)-UCC-191010-07-01	01/31/2021
MCI(Verizon)-Fiber Rio Grande St from W 12th St to W 14th St	01/31/2021
McKinney Falls Apartments	01/31/2021
McNeil Drive Subdivision (Construction Plans)	01/31/2021
McNeil High School	01/31/2021
Meanwhile Brewing	01/31/2021
Mercedes Parking Garage (W/R SP-2016-0587C)	01/31/2021
Met Campus	01/31/2021
Met Center Building One	01/31/2021
Met Center II Creative Building E	01/31/2021
MLK Highline	01/31/2021
Modera Domain	01/31/2021
Momentum Way & Spirit Drive, Velocity Crossing Ph 1	01/31/2021
Montopolis Affordable Housing	02/22/2021
Moonlight	01/31/2021
Moreland Boat Dock	01/31/2021
Mount Olive Baptist Church Parking Lot Addition	01/31/2021
Mount Zion Baptist Church Family Life Center (SWPPP)	01/31/2021
Mueller - Section X-A Subdivision Construction Documents	01/31/2021
Mueller 10A Block 74 Lots 1 & 2	01/31/2021
Mueller 10A Block 76 Lots 1 & 2	01/31/2021
Mueller 10A Block 76 Lots 8 & 9	01/31/2021
Mueller Office Building	01/31/2021
Mueller Parking Garage	01/31/2021
Mueller Section 10A Block 74 Lots 15-16	01/31/2021
Mueller Section 10A Block 74 Lots 17-21	01/31/2021
Mueller Section 10A Block 76 Lots 3-7	01/31/2021
Mueller Section 11 Block 100 Parking Lot	01/31/2021
Mueller Section 11 Block 102 Parking Lot	01/31/2021
Mueller Section 11 Block 104 Parking Lot	01/31/2021
Mueller Section 11 Block 88 Parking Lot	01/31/2021
Mueller Section 11 Block 92 Parking Lot	01/31/2021
Mueller Section 11 Block 98 Parking Lot	01/31/2021
MUELLER SECTION 11 SUBDIVISION AND AMENED BLOCK 109 LOT 1	01/31/2021
Mueller Town Center Park	01/31/2021
NACC Holdings (w/r SP-2015-0288D)	01/31/2021
NAMCC Building Addition (Revision)	01/31/2021
New Del Valle South Community Center	01/31/2021
New Hope Baptist Church	01/31/2021
Nexus at Goodnight Ranch (W/R SP-2017-0200C.SH)	01/31/2021
Norman Elementary School	01/31/2021
North Austin Medical Center Employee Parking Addition	02/16/2021
North Austin MUD No. 1 Tamayo Drive Culvert Expansion	01/31/2021
North Austin Muslim Community Center Parking Lot.	01/31/2021
North Austin Reservoir and Pump Station Improvements Project	01/31/2021
North Bluff 3	01/31/2021

North Fork Force Main & Gravity Sewer	01/31/2021
North Fork Lift Station	01/31/2021
Northeast Middle School	01/31/2021
NORWOOD LANE SAND & GRAVEL EXCAVATION / NORWOOD LN	01/31/2021
NRP Tech Ridge	01/31/2021
NYOS Charter School	01/31/2021
O'Reilly Auto Parts #16	01/31/2021
Oak Crest Expansion	01/31/2021
Oak Hill Creekside	01/31/2021
Oak Hill Storage	01/31/2021
Oaks at Slaughter Construction Plans (W/R C8-2018-0109.1B)	01/31/2021
Oaks at Slaughter Retail Center (W/R SP-2019-0045C)	02/10/2021
Oaks at Slaughter Site Improvements (W/R SP-2019-0032D)	01/31/2021
Oaks Ranch Section 2	01/31/2021
Omni Barton Creek - Fazio II Canyons Club House	01/31/2021
OMNI Barton Creek Resort Expansion Plans for Site Improvements	01/31/2021
One Gas Service Center	01/31/2021
Onion Creek Metro Park	01/31/2021
Onion Creek Reclaimed Water Main, Phase 1	01/31/2021
Onion Street West	01/31/2021
Origin Hotel Mueller	01/31/2021
P. Terry's Airport	01/31/2021
Palm Park Utility Relocation	01/31/2021
Palo Alto Apartments	01/31/2021
Paloma Ridge	01/31/2021
PAR-Emma Long Park sidewalks and trails	01/31/2021
PAR-Veterans Pocket Park	01/31/2021
Park 183 Building 3	01/31/2021
Park 183 Building 5	01/31/2021
Park Bend Ambulatory Surgery Center/ Medical Office Building	01/31/2021
Parke 27 Site Plan Improvements.	01/31/2021
	01/31/2021
Parke North Condominiums (Withdraw & Resub of SP-2013-0194D)	01/31/2021
Parker Creek Ranch	01/31/2021
Parker Creek Ranch Phase 3	01/31/2021
Parker Creek Ranch Phase II Construction Plans	01/31/2021
Parmer Lane Commercial (W/R SP-2017-0394D)	01/31/2021
Parmer Lane Interceptor	01/31/2021
Parmer Park - Whataburger	01/31/2021
Parmer Sector 8	02/11/2021
Pathways at Chalmers Court East	01/31/2021
Pearce Lane Retail Center	01/31/2021
Pearce Lane Wastewater Treatment Plant	01/31/2021
Pease Park -Kingsbury Commons	01/31/2021
Pecan Mobile Home Park - New Retaining wall (With/Resub of SP-2015-0492D)	01/31/2021
Penn Heights Four	01/31/2021
Penn Place Cottages A	01/31/2021
Penn Place Cottages B	01/31/2021
Pflugerville ISD Transportation Services	01/31/2021
Pioneer Crossing East Section 17	01/31/2021
Pioneer Crossing East Section 18	01/31/2021
Pioneer Crossing East Section 3B	01/31/2021
Pioneer Crossing North Lift Station (W/R SP-2018-0176D)	01/31/2021
Pioneer Crossing West Section 11	01/31/2021
Pioneer Crossing West Section 12	01/31/2021

Pioneer Hill Apartments Phase 1	01/31/2021
Pioneer Hill Section 2	01/31/2021
Pioneer Hill Section 3	01/31/2021
Pioneer Hill Section 4	01/31/2021
Pioneer Hill Section 5 Construction Plans	01/31/2021
Platt Lane site developement	01/31/2021
Pocohontas Trail Parking Lot (W/R SP-2018-0142D)	01/31/2021
Point at Ben White	01/31/2021
Pond Springs Offsite Utility Improvements	01/31/2021
Porsche Arboretum	01/31/2021
Porsche South Austin	01/31/2021
Powell Lane Warehouse	01/31/2021
Prado Ranch Section 2	01/31/2021
Presidio Condominiums	01/31/2021
Preston Park Amenity Center	01/31/2021
Preston Park Section 2B C8J-2015-0134.3B	01/31/2021
Preston Park Section 3 (Construction Plans)	01/31/2021
Primera Iglesia Bautista (W/R SP-2017-0013C)	01/31/2021
Proposed Street and Drainage Improvements Slaughter Lane East (W/R SP-2017-0405D)	01/31/2021
PWD-Dalton Ln Site Utility Improvements	01/31/2021
Quik Trip #4150 (W/R of SP/2017-0326C)	01/31/2021
Rago Enterprises Storage Yard	01/31/2021
RBJ Center	01/31/2021
RCCG Salvation Center of Austin	01/31/2021
Red River Realignment	03/01/2021
Regents West Campus	01/31/2021
Republic of Texas History Center	02/22/2021
Retreat at Barton Creek Building 21	01/31/2021
Reznicek Field Water Quality Retrofit	01/31/2021
Ridge at Walnut Creek	01/31/2021
Ridgetop Water Quality Pond	01/31/2021
Rivercrest Drainage Improvements.	01/31/2021
Riverside Retail	01/31/2021
Roosevelt Gardens	01/31/2021
Ross Road	01/31/2021
Rundberg Plaza	01/31/2021
Saint Elmo Public Market (W/R SP-2016-0269C)	01/31/2021
Samsung Fab Expansion 12100 SAMSUNG BLVD	01/31/2021
Sanchez Elementary School	01/31/2021
Sawin Boat Dock	01/31/2021
Scenic Point Subdivision, Phase 2	01/31/2021
Sendero Hills Phase 3 Subdivsion	01/31/2021
Seretta Construction Austin Office	01/31/2021
Seven Oaks Office Park	01/31/2021
Shady Lane Offices	01/31/2021
Sherriff-Boat Dock	01/31/2021
SHIRE'S COURT	01/31/2021
Shultz Boat Dock	01/31/2021
Shumaker Callen Site Development	01/31/2021
SHUMAKER CHALMERS SITE DEVELOPMENT / 4300 BUCK LN BLDG 13201	01/31/2021
SHUMAKER DONNELLY SITE DEVELOPMENT IMPROVEMENTS 11900 HAROLD GREEN RD BLDG 575	01/31/2021
SHUMAKER PLATT II 2900 N FM 973 RD	01/31/2021

Sigma Chi Fraternity	01/31/2021
Silveredge Creek Subdivision	01/31/2021
Sixth + Lamar East Block	01/31/2021
	01/31/2021
Slaughter Lane and Capital of Texas Ground Storage Reservoir Improvements	01/31/2021
Slip for Lot 16 Panorama Harbor	01/31/2021
Smith Residence Boat Dock & Lift (Revision)	01/31/2021
SoCo South	01/31/2021
Solera Reserve	01/31/2021
South Austin Neighborhood Park Trail Improvements	01/31/2021
South Austin Regional WWTP Electrical Substation No. 1 Replace	01/31/2021
South Lamar and Riverside Mixed Use	01/31/2021
South Lamar Driveway	01/31/2021
South Shore IV	01/31/2021
South Shore Retail	01/31/2021
Southern Datacom Inc. Site Improvements	01/31/2021
Spicewood Springs Storage and Dog Kennel	01/31/2021
Spring Villas	02/19/2021
Springdale Condominiums	01/31/2021
Springdale Creek Condominiums	01/31/2021
Springdale Park Condominiums	01/31/2021
Springfield Commercial Tract, Utility Line Project (W/R SP-2016-0536D)	01/31/2021
Springfield Multifamily	01/31/2021
Springhill Suites at Anderson Arbor	01/31/2021
Springs of Walnut Creek Phase IV; The	01/31/2021
Spur Line Addition - Capitol Aggregates	01/31/2021
Spyglass Condominiums	01/31/2021
St. Mark's Epis. - 2128 Barton Hills Dr	01/31/2021
St. Stephen's Square Phase Two	01/31/2021
St. Stephens III	01/31/2021
Starbucks Cardinal Loop	01/31/2021
State House Expansion	01/31/2021
Steiner Ranch Mixed Use #14 Site Plan	01/31/2021
Steiner Ranch Mixed-Use #4	01/31/2021
Steiner Ranch MU #15 Site Plan	01/31/2021
Stillwater Montopolis	01/31/2021
Stoneridge (Withdrawal & Resubmittal of SP-2011-0089D)	01/31/2021
Stoneridge Subdivision (Construction Plans)	01/31/2021
STONEY RIDGE PARK	01/31/2021
Stoney Ridge Phase C Section 3 Construction Plans	01/31/2021
STX-TFC Capitol Complex CUP Utilities- UCC-190530-20-01	01/31/2021
Sun Chase South Sec 1	01/31/2021
Sun Chase South Sec 2	01/31/2021
Sun Chase South Section 3; Non-Concurrent Construction Plans	01/31/2021
Sun Chase South Section 4	01/31/2021
Sun Chase South Section 5	01/31/2021
Sun Chase South Section 6 Construction Plan	01/31/2021
Sun Chase South Section 7 Construction Plans	01/31/2021
Sundridge Condominiums (W/R SP-2016-0422C)	01/31/2021
Sunshine RV Park (Withdrawal/Resubmittal of SP-2012-0149D)	01/31/2021
Surf Thru Carwash	01/31/2021
TAC-1205 Nueces Street	01/31/2021
Talavera Lofts	01/31/2021
Talia Homes	01/31/2021
TDSA Monastery & Temple (Withdraw & Resubmittal of SP-04-00742(R1))	01/31/2021

Tech Junction Apartments	01/31/2021
Tech Ridge Center Phase III Apartments	01/31/2021
Tech Ridge VI - Lot 5 - Plans for Site Improvements	01/31/2021
Teri Road Hotels	01/31/2021
Texas Association of Counties 1204 San Antonio Office Building	01/31/2021
TEXAS COMPOUND, LOTS 5, 6, & 7	01/31/2021
TGS - Moonlight Gardens Apts/8901 Nuckols Crossing Rd - Gas Main Extension-UCC-200409-01-01	01/31/2021
TGS - SH 130 & US HWY 71 Phase IIIB	01/31/2021
TGS -9795 Dessau Rd at Childress Dr - Gas Main Installation UCC-200820-05-01	01/31/2021
TGS- N FM 620 & Parmer Ln (Pearson Ranch West)	01/31/2021
TGS-1700 Willow Creek Dr 2 In. PE Gas Main Relocation and Replacement-UCC-190815-11-01	01/31/2021
TGS-2001 Ed Bluestein Blvd Gas Main Extension	01/31/2021
TGS-3010 E Howard Ln Gas Main Extension	01/31/2021
TGS-5805 Wilcab Rd 2 In. PE Gas Main Extension - UCC-200423-05-02	01/31/2021
TGS-7101 E.William Cannon Dr PE GAS MAIN EXTENSION- UCC-200102-05-01	01/31/2021
TGS-7710 N FM620 Parke 27 Gas Main Extension - UCC-190627-09-01	01/31/2021
TGS-8000 Metropolis Dr gas main-UCC-200625-04-01	01/31/2021
TGS-Allen Terrace Gas Main Extension- (UCC-201114-07-01)	01/31/2021
TGS-Del Curto Rd Gas Main Replacement	01/31/2021
TGS-E 4th St btwn Onion St and Navasota St 6 In. PE Gas Main Replacement-UCC-200409-10-	01/31/2021
TGS-E 6TH ST ONION ST 2-INCH PE GAS MAIN INSERTION-UCC-201121-05-01	01/31/2021
TGS-Enfield Rd GasMain and Services Replacement- UCC-200305-11-01	01/31/2021
TGS-Red River ST and 7th ST WI Replacement Gas Main Insertion - UCC-190905-03-01	01/31/2021
TGS-Rock Harbour Dr Gas Main Extension	01/31/2021
TGS-S 1st Street & W Annie St 12 In. Steel Gas Main Replacement-UCC-190124-13-01	01/31/2021
TGS-Theresa Ave from 8th St to 10th St 4 In. Gas Main Replacement	01/31/2021
TGS-8801 Vertex Blvd 6 In Gas Main Extension	01/31/2021
THAXTON ROAD COMMERCIAL CENTER	01/31/2021
Thaxton Road Fill Site	01/31/2021
The Abali	01/31/2021
The Bridge at Turtle Creek	01/31/2021
The Goodnight Ranch Commercial Development	01/31/2021
The Grove at Shoal Creek	01/31/2021
The Grove at Shoal Creek Residential Phase One	01/31/2021
The Grove at Shoal Creek, Blocks 3 & 4	01/31/2021
The Huston	01/31/2021
The Lakes Techridge Office Park	01/31/2021
The Magdalena Hotel	01/31/2021
The Mont	01/31/2021
THE OAKS AT TECHRIDGE MULTI-FAMILY PHASE VI	01/31/2021
The Overlook at Amarra Drive	01/31/2021
The Pearl	01/31/2021
The Perry Estate (SWPPP)	01/31/2021
The Pinnacle at Great Hills	01/31/2021
The Salvation Army - Women's and Children's Shelter	01/31/2021
The Villas on Town Lake	01/31/2021
The West Line (W/R SP-2018-0056C)	01/31/2021
Tillery Residential Condominiums	01/31/2021
Timmermann Phase 1 Construction Plans	01/31/2021
TownePlace Suites at Braker Lane (W/R SP-2018-0135C)	01/31/2021
Townhomes at Park Place	01/31/2021
TPS and HGI Hotels	01/31/2021
Travaasa Improvements Phase 2	01/31/2021
Travis County - New Civil & Family Courts Facility	01/31/2021

Travis County East Side Service Center	01/31/2021
TRAVIS COUNTY PRECINCT 4 OFFICE BUILDING PROJECT	01/31/2021
TRAVIS COUNTY WCID NO. 18, MEMBRANE FILTRATION BUILDING AND PIPING IMPROVEMENTS	01/31/2021
Travis Flats (WR SP-2017-0196C.SH)	01/31/2021
Trebol Pool Plaster (W/D SP-2016-0535D)	01/31/2021
TRG N Lamar	01/31/2021
TRI Office Complex	01/31/2021
Tru by Hilton Arboretum	01/31/2021
Tumbleweed Hill	01/31/2021
Turnberry Condominiums	01/31/2021
Turners Crossing North Offsite Utilities	01/31/2021
TxDOT Campus Consolidation Project Offsite Wastewater Main	01/31/2021
TXI CALLAHAN 12900 HAROLD GREEN RD	01/31/2021
TXI CALLAHAN II HAROLD GREEN RD	01/31/2021
TXI GILBERT HAROLD GREEN RD	01/31/2021
TXI GILBERT II (WITHDRAWAL AND RESUBMITTAL) HAROLD GREEN RD	01/31/2021
TXI Hornsby Bend East	01/31/2021
TXI Hornsby Bend West	01/31/2021
TXI MCCRUMMEN 13101 HAROLD GREEN RD	01/31/2021
TXI PRENTICE-DEARING 12601 HAROLD GREEN RD	01/31/2021
TXI- Rio Garfield Site Plan	01/31/2021
UCC-160225-10-01 CTRMA-Bergstrom Expwy US 183 S. Water & Wastewater PKG 06	01/31/2021
University Park Townhomes	01/31/2021
University Park Townhouse Residential	01/31/2021
Upper East End Subdivision	01/31/2021
US 183 From Thompson Ln to Patton Ave.	01/31/2021
Van's Holiday Mobile Home Park Water and Wastewater Plans(W/RSP-2018-0012D)	01/31/2021
Vega Multifamily	01/31/2021
Velocity Credit Union	01/31/2021
Velocity Technology Center Subdivision, Lot 1	01/31/2021
Ventura Parmer Lane	01/31/2021
Venue at Slaughter (W/R of SP-2016-0271D)	01/31/2021
Verde Ville	01/31/2021
Vertical Bridge 5288	01/31/2021
Vi Collina Multifamily	01/31/2021
Village Farm	01/31/2021
Villas at Lakeway Apartment Homes	01/31/2021
Villas on Rio Grande	01/31/2021
Violet Crown Trail North Phase 2A	01/31/2021
Waller Creek Tunnel Project 8th Street Creek Side Inlet	01/31/2021
Walnut Creek Metro Park - Playscape Replacement	01/31/2021
WALNUT CREEK WASTEWATER TREATMENT PLAN-75 MGD UPGRADE	01/31/2021
Walnut Park II Apartments	01/31/2021
Walsh Boat Landing	01/31/2021
Waterfront Phase 1 & 2	01/31/2021
Waterloo Neighborhood Park (SWPPP)	01/31/2021
Waterloo Terrace Construction	01/31/2021
Waterwaste Collection System Replacement Lines - North Group A - Location 5 Spicewood Springs Road. - UCC-180823-04-01	01/31/2021
Webberville	01/31/2021
Webberville Condominiums	01/31/2021
Webberville Condominiums II	01/31/2021
Webberville Mixed Use	01/31/2021
Wells Branch Shopping Center	01/31/2021
West Park PUD Phase Three	01/31/2021

		West Park PUD Phase Two	01/31/2021
		West Park Retail	01/31/2021
		Westminster Expansion	01/31/2021
		Westminster Presbyterian Church	01/31/2021
		Whisper Valley Community Center(with/resub of SP-2015-0124C)	01/31/2021
		Whisper Valley, Village 1	01/31/2021
		Whisper Valley, Village 1 - Phase 2	01/31/2021
		Wildhorse Flats	02/12/2021
		William Cannon Drive Phase 2 Utility Adjustment	01/31/2021
		WJE Office Expansion	01/31/2021
		Woodbridge Subdivision	01/31/2021
		WPD-2706 Catalina Dr Country Club West Channel Stabilization-UCC-200423-02-01	01/31/2021
		WPD-5311 Harvest Ln Streambank Stabilization Project -UCC-190801-03-01	01/31/2021
		WPD-East Bouldin Creek, Bank Stabilization-UCC-191024-02-02	01/31/2021
		WPD-East Bouldin Mary Street Storm Drain Relief System	01/31/2021
		WPD-Little Walnut Creek Bangor Bnd channel stabilization-UCC-200813-03-01	01/31/2021
		WPD-MLK TOD Stormwater Conveyance Improvements	01/31/2021
		WPD-Sunset Ln Road Removal & Riparian Restoration- UCC-190502-12-01	01/31/2021
		WPD-Williamson Creek & Bitter Creek Tributary Rehabilitation	01/31/2021
		Yom Tract Subdivision (W/R C8-2017-0094.0B)	01/31/2021
		Zilker Metro Park Trailhead Restrooms; Revision 3 (W/R OF SPC-2012-0104D(R3))	01/31/2021
		ZYO-S Lamar Blvd 2900-3800blk Fiber Install-UCC-190418-07-01	01/31/2021
Feb 2021	Routine EV Inspection	AWU-West Allandale & Trailridge Line Renewal-UCC-160512-05-04	02/28/2021
		1000 ELLINGSON LN	02/28/2021
		1001 LOTT AVE	03/24/2021
		1002 LOTT AVE	02/28/2021
		1003 COGBILL ST	02/28/2021
		1003 COGBILL ST BLDG 2	02/28/2021
		1006 E 7TH ST	02/28/2021
		1008 BRASS ST	02/28/2021
		1010 E 7TH ST	02/28/2021
		10400 Manchaca Rd.	02/28/2021
		105 ELKHART ST	03/26/2021
		106 TILLERY ST	02/28/2021
		107 Lago Verde	02/28/2021
		10800 RIVER TER	02/28/2021
		10905 BUCKTHORN DR	03/10/2021
		1100 ARCADIA AVE	02/28/2021
		1100 BRASS ST	02/28/2021
		1100 W OLTORF ST	02/28/2021
		1101 SOUTHWOOD RD	02/28/2021
		1102 1/2 TILLERY ST	02/28/2021
		1103 BRASS ST	02/28/2021
		1103 CLERMONT AVE	02/28/2021
		1103 UPLAND DR	02/28/2021
		1105 W MONROE ST	02/28/2021
		1106 ALGARITA AVE	02/28/2021
		1106 FOLTS AVE	02/28/2021
		1107 LOTT AVE	02/28/2021
		1109 MANSELL AVE	02/28/2021
		1110 RICHARDINE AVE	02/28/2021
		1111 GUNTER ST	02/28/2021
		1111 MANSELL AVE	02/28/2021
		1111 MYRTLE ST	02/28/2021
		1112 SOUTHWOOD RD	02/28/2021

1112 STOBAUGH ST UNIT A	02/28/2021
1113 CHRISTIE DR	02/28/2021
1115 GILLESPIE PL	02/28/2021
1115 W 31ST ST	03/24/2021
1116 RICHARDINE AVE	02/28/2021
1117 BLUEBONNET LN	02/28/2021
1121 PROSPECT AVE	02/28/2021
1122 LOTT AVE	03/04/2021
1124 GARLAND AVE	02/28/2021
1126 BROOKSWOOD AVE	02/28/2021
1131 OMEGA AVE	02/28/2021
1135 ALAMO ST	02/28/2021
1141 WEBBERVILLE RD	02/28/2021
1146 1/2 NORTHWESTERN AVE	02/28/2021
1155 Barton Springs Road	02/28/2021
1157 NICKOLS AVE	02/28/2021
1183 OAK GROVE AVE	03/05/2021
119 LIGHTSEY RD	02/28/2021
1191 GREENWOOD AVE	02/28/2021
1191 GREENWOOD AVE BLDG 2	02/28/2021
1200 W 25TH STREET	02/28/2021
1201 ALGUNO RD	02/28/2021
12010 Manchaca Road	02/28/2021
1204 BRENTWOOD ST	03/12/2021
1204 E 32ND ST	02/28/2021
1204 REDD ST	02/28/2021
1205 MAPLE AVE	02/28/2021
1205 VARGAS RD	02/28/2021
1206 GARNER AVE	02/28/2021
1206 JUSTIN LN	02/28/2021
1208 GARNER AVE	02/28/2021
1208 LUNA ST	02/28/2021
1210 BRENTWOOD ST, Unit 1 and Unit 2	02/28/2021
1211 E 2ND ST	03/26/2021
1211 TAULBEE LN	02/28/2021
1212 MADISON AVE	02/28/2021
1213 E M FRANKLIN AVE	02/28/2021
1214 PASADENA DR	02/28/2021
12217 N IH 35 SVRD NB	02/28/2021
1227 DELANO ST	02/28/2021
1229 DELANO ST	02/28/2021
12890 PARK DR	02/28/2021
12916 MERIDIAN PARK BLVD	02/28/2021
1300 Dittmar	03/05/2021
1300 E. 5th Street	02/28/2021
1301 GARNER AVE	02/28/2021
	02/28/2021
1301 LUNA ST	02/28/2021
1303 JUSTIN LN	02/28/2021
1304 NEWNING AVE	02/28/2021
1304 POQUITO ST	02/28/2021
1305 JUSTIN LN	02/28/2021
1306 DARTER LN	02/28/2021
1307 CEDAR AVE	02/28/2021
1307 HILLSIDE AVE	02/28/2021

1309 BOB HARRISON	03/29/2021
1309 GREEN FOREST DR BLDG 2	02/28/2021
1311 WEBBERVILLE RD	02/28/2021
1313 RED RIVER ST	02/28/2021
13138 BAYFIELD DR	02/28/2021
1320 E APPLGATE DR	02/28/2021
1335 DELANO ST	02/28/2021
1401 E 3RD ST	02/28/2021
1401 KINNEY AVE	02/28/2021
1401 SINGLETON AVENUE	02/28/2021
1403 BARTON HILLS DR	02/28/2021
1404 E M FRANKLIN AVE	02/28/2021
1404 OXFORD AVE	02/28/2021
1405 CRESTWOOD RD	02/28/2021
1406 E M FRANKLIN AVE	02/28/2021
1406 HILLMONT ST	02/28/2021
1407 GREENWOOD AVE	02/28/2021
1407 JUSTIN LN	02/28/2021
1408 E. 6th Street (W/R SP-2017-0110C)	02/28/2021
1408 GREENWOOD AVE	03/08/2021
1409 E M FRANKLIN AVE	02/28/2021
	02/28/2021
1409 GREENWOOD AVE	02/28/2021
1410 KAREN AVE	02/28/2021
1410 KAREN AVENUE	02/28/2021
1411 HASKELL ST BLDG 3	03/08/2021
1412 WALDORF AVE	02/28/2021
1413 KAREN AVE	02/28/2021
1417 FAIRWOOD RD	02/28/2021
1417 JUSTIN LN	02/28/2021
1501 ROCKMOOR AVE	02/28/2021
1502 BELLAIRE DR	02/28/2021
1504 RUTH AVE	02/28/2021
1505 HOLLY ST	02/28/2021
1510 JULIET ST	02/28/2021
1600 BARTON HILLS DRIVE	02/28/2021
1602 WILSHIRE BLVD	02/28/2021
1604 JULIET ST	02/28/2021
1604 PEREZ ST	02/28/2021
1605 WOODWIND LN	03/29/2021
1606 HARVEY ST	02/28/2021
1608 W 5th St. Office	02/28/2021
1608 WOODWIND LN	03/29/2021
1609 KATHY LYNN CT	02/28/2021
1609 WOODWIND LN	02/28/2021
1612 TAYLOR GAINES ST	02/28/2021
1614 ELMIRA RD	02/28/2021
1615 HOLLY ST	02/28/2021
1616 W 9TH HALF ST	02/28/2021
1617 J J SEABROOK DR	02/28/2021
1700 KERR ST	02/28/2021
1700 RIVERVIEW ST	03/26/2021
1700 W 31ST ST	02/28/2021
1702 BAUERLE AVE	02/28/2021
1703 JULIET ST	02/28/2021

1704 and 1706 CHANNEL ROAD	02/28/2021
1705 HASKELL ST	02/28/2021
1706 NASH AVE	02/28/2021
1707 NEWNING AVE	02/28/2021
1709 TAYLOR GAINES ST	02/28/2021
1710 NASH AVE	02/28/2021
1711 NASH AVE	03/29/2021
1712 NASH AVE	02/28/2021
1712 PRINCETON AVE	02/28/2021
1714 NASH AVE	02/28/2021
1716 NASH AVE	02/28/2021
17th Street Condos	02/28/2021
1801 ROCKMOOR AVE	02/28/2021
1803 CEDAR AVE	02/28/2021
1803 PALMA PLZ	03/29/2021
1804 MAPLE AVE	02/28/2021
1804 WEBBERVILLE RD	02/28/2021
1805 RICHCREEK RD	02/28/2021
1807 W 36TH ST	02/28/2021
1807 W 37TH ST	02/28/2021
1807 WESTRIDGE DR	02/28/2021
1812 W 36TH ST	02/28/2021
1813 TREADWELL ST	02/28/2021
	02/28/2021
1815 KERR ST	02/28/2021
1815 PIEDMONT AVE	02/28/2021
1816 ADINA ST	02/28/2021
1816 TREADWELL ST	02/28/2021
	02/28/2021
183 South, Package 10 water and wastewater relocation	02/28/2021
183 South, Package 9 Water & Wastewater Relocations	02/28/2021
1836 San Jacinto Infrastructure Plans	02/28/2021
183S Package 1 Water and Wastewater Relocations-UCC-160218-07-01	02/28/2021
19 Block Nueces	02/28/2021
1901 CETONA CT	03/10/2021
1902 PENNSYLVANIA AVE	02/28/2021
1903 COLLIER ST	02/28/2021
1903 E 8TH ST	02/28/2021
1903 HILL OAKS CT	02/28/2021
1903 PENNSYLVANIA AVE	02/28/2021
1906 CANTERBURY ST	02/28/2021
1906 CEDAR RIDGE DR	03/26/2021
1907 GLENCLIFF DR	03/10/2021
1907 RIVERVIEW ST	02/28/2021
1908 E 11TH ST	02/28/2021
1908 GOODRICH AVE	02/28/2021
1908 MADISON AVE	02/28/2021
1909 E 18TH ST BLDG 2	03/15/2021
1911 PIEDMONT AVE	02/28/2021
1912 HETHER ST	02/28/2021
	02/28/2021
1917 PASADENA DR	03/15/2021
2001 LEBERMAN LN	02/28/2021
2001 RIVERVIEW ST	02/28/2021
2002 KAREN AVE	02/28/2021

2002 PAYNE AVE	03/26/2021
2003 PAYNE AVE	02/28/2021
2004 FORD ST	02/28/2021
2005 S 5TH ST	02/28/2021
2006 FORD ST	02/28/2021
2007 DE VERNE ST	02/28/2021
2007 ROBINHOOD TRL	02/28/2021
2008 OAKGLEN DR	02/28/2021
2008 RUNDELL PL	02/28/2021
201 TILLERY SQ	02/28/2021
201 W COVINGTON DR	02/28/2021
2010 OXFORD AVE	02/28/2021
2010 SINGING BROOK	02/28/2021
2010 WESTRIDGE DR	02/28/2021
2011 E 11TH ST	02/28/2021
2011 GARDEN ST	02/28/2021
2011 S 3RD ST	02/28/2021
2012 OXFORD AVE	02/28/2021
2012 RIVERVIEW ST	02/28/2021
2015 E 10TH ST	02/28/2021
2016 Mobility Bond Sidewalk Projects - James Casey from W St. Elmo to Post Oak Centre South Driveway	02/28/2021
2017 E 11TH ST	02/28/2021
2019 YELLOW JACKET LN	02/28/2021
202 EL PASO ST	02/28/2021
2020 Business Park	02/28/2021
2026 FORD ST	02/28/2021
206 BRAESWOOD RD	02/28/2021
207 E ELIZABETH ST	02/28/2021
207 Lago Verde	02/28/2021
209 E 33RD ST	03/24/2021
2100 E 17TH ST	02/28/2021
2100 SHARON LN	02/28/2021
2101 ALTA VISTA AVE	02/28/2021
2101 PRATHER LN	02/28/2021
2101 YELLOW JACKET LN	02/28/2021
2103 YELLOW JACKET LN	02/28/2021
2106 PEACH TREE ST	02/28/2021
2107 PEACH TREE ST	02/28/2021
	02/28/2021
2107 RICHCREEK RD	03/12/2021
2108 BARTON PKWY	02/28/2021
2109 ARPDAL ST	02/28/2021
2109 CHESTNUT AVE	02/28/2021
2109 E 14TH ST	02/28/2021
2110 PARAMOUNT AVE	02/28/2021
2200 INDIAN TRL	02/28/2021
2203 MIMOSA DR	02/28/2021
2203 TOWER DR	02/28/2021
2204 MATTHEWS DR	02/28/2021
2206 WILLOW ST	02/28/2021
2207 SUNNY SLOPE DR	02/28/2021
2209 EAST SIDE DR	02/28/2021
2210 S 3RD ST	03/08/2021
2210 THORNTON RD	02/28/2021

2210 W 49TH ST	02/28/2021
2213 E 18TH STREET	02/28/2021
2225 THRASHER LN UNIT A	02/28/2021
2225 THRASHER LN UNIT B	02/28/2021
2301 THRASHER LN	02/28/2021
2302 EUCLID AVE	02/28/2021
2306 FORTUNE DR	02/28/2021
	02/28/2021
2311 WESTROCK DR	02/28/2021
2312 FARNSWOOD CIR	02/28/2021
2314 S 3RD ST UNIT B	03/24/2021
2317 SANTA RITA ST	02/28/2021
2319 FARNSWOOD CIR	02/28/2021
2326 SANTA ROSA ST	02/28/2021
2400 HOMEDALE CIR	02/28/2021
2402 S 3RD ST	02/28/2021
2403 E 8TH ST	02/28/2021
2403 KATHY CV	02/28/2021
2404 SWEETBRUSH DR	02/28/2021
2405 E 11TH ST	02/28/2021
2408 GLEN SPRINGS WAY	02/28/2021
2409 EUCLID AVE	02/28/2021
2411 DURWOOD ST	03/04/2021
2411 E 11TH ST	02/28/2021
2416 HARTFORD RD	02/28/2021
2423 WILSON ST	02/28/2021
2500 SWEENEY LN	02/28/2021
2503 E 4TH ST	03/05/2021
2504 CEDARVIEW DR	02/28/2021
2504 WILKE DR	02/28/2021
2506 CEDARVIEW DR	02/28/2021
2507 EUCLID AVE	02/28/2021
2508 E 4TH ST	02/28/2021
2509 WHELESS LN	02/28/2021
2510 S Congress	02/28/2021
2513 E 3RD ST	02/28/2021
2513 E 4TH ST	02/28/2021
2600 EDGEWATER DRIVE	02/28/2021
2600 WHELESS LN	02/28/2021
2602 FRANCISCO ST	02/28/2021
2602 WHELESS LN	02/28/2021
2603 E 3RD ST	02/28/2021
2603 PLUMCREEK CIR	02/28/2021
2604 LITTLE JOHN LN	02/28/2021
2604 WHELESS LN	02/28/2021
2606 OAK CREST AVE	03/29/2021
2606 STRATFORD DR	02/28/2021
2614 E 3RD ST	02/28/2021
2614 Rio Grande	02/28/2021
2619 E 3RD ST	02/28/2021
2645 W 45TH STREET	02/28/2021
2700 E 3RD ST	02/28/2021
2700 VERDE BANK CIR	02/28/2021
2702 OAK PARK DR	02/28/2021
2716 GERAGHTY AVE	02/28/2021

2801 CEDARVIEW DR	02/28/2021
2802 OAK PARK DR	02/28/2021
2802 RAE DELL AVE	02/28/2021
	02/28/2021
2803 CASTRO ST	02/28/2021
2803 OAK HAVEN DR	02/28/2021
2807 WADE AVE	02/28/2021
2812 E 4TH ST	02/28/2021
2819 GARWOOD ST	02/28/2021
2820 PRADO ST	02/28/2021
2830 SALADO ST	02/28/2021
2900 W ANDERSON LANE	02/28/2021
2901 FRENCH PL	02/28/2021
2901 OAK CREST AVE	02/28/2021
2902 CLEARVIEW DR	02/28/2021
2902 OAK PARK DR	02/28/2021
2902 OAKLANE DR	02/28/2021
2903 E 2ND STREET	02/28/2021
2905 NIAGARA DR	02/28/2021
2905 OAKLANE DR	02/28/2021
2909 DOVER PL	02/28/2021
2909 E 13TH ST	02/28/2021
300 Colorado Office	02/28/2021
3000 FUNSTON ST	02/28/2021
3001 E 12TH STREET	02/28/2021
3002 RIVERCREST DRIVE	02/28/2021
3004 GILBERT ST	03/15/2021
3005 FUNSTON ST	02/28/2021
3005 RAY WOOD DR	02/28/2021
3006 OAK HAVEN DR	02/28/2021
3012 STOKES DR	02/28/2021
306 W 55TH ST	02/28/2021
3101 NEAL ST	02/28/2021
3102 E 13TH ST	02/28/2021
3105 LOCKE LN	02/28/2021
311 HAVANA STREET	02/28/2021
3115 FONTANA DR	02/28/2021
3128 FATHER JOE ZNOTAS ST	02/28/2021
314 W 34TH ST	02/28/2021
316 KEMP ST	02/28/2021
316 W 34TH ST	02/28/2021
3201 CHERRYWOOD RD	02/28/2021
3202 WESTHILL DR	02/28/2021
3203 HOLTON ST	03/03/2021
3205 CLAWSON RD	02/28/2021
3206 WESTHILL DR	02/28/2021
3219 Manor Road	02/28/2021
3220 SMOKY RIDGE	02/28/2021
3300 CLEARVIEW DR	02/28/2021
3300 E 7th Office (W/R SP-2018-0322C)	02/28/2021
3302 DENVER AVE	02/28/2021
3302 GOODWIN AVE	03/04/2021
3304 STONERIDGE RD	02/28/2021
3307 JAMESBOROUGH ST	02/28/2021
3315 GILBERT STREET	02/28/2021

3321 HEMLOCK AVE	02/28/2021
3401 SPANISH OAK DR	02/28/2021
3402 RANDOLPH RD	02/28/2021
3403 RIVER RD	02/28/2021
3409 PENNSYLVANIA AVE BLDG 1	02/28/2021
3409 PENNSYLVANIA AVENUE Bldg 2	02/28/2021
3411 SPANISH OAK DR	03/04/2021
3413 PENNSYLVANIA AVE	02/28/2021
3501 PENNSYLVANIA AVE	02/28/2021
3503 E 17TH ST BLDG 3	02/28/2021
3503 PENNSYLVANIA AVE	02/28/2021
3505 PURPLE HERON DR	03/15/2021
3506 PENNSYLVANIA AVE	02/28/2021
3507 OAK SPRINGS DR	02/28/2021
3600 RIVERCREST DR	02/28/2021
3603 E 12TH ST	02/28/2021
3606 GARDEN VILLA LN	02/28/2021
3702 CLARKSON AVE	02/28/2021
3705 KENNELWOOD RD	02/28/2021
3805 AVENUE B	02/28/2021
3901 BROOKVIEW RD	02/28/2021
3901 TONKAWA TRL	02/28/2021
3905 PETES PATH	03/15/2021
3906 PEARCE RD	02/28/2021
3rd & Brazos	03/29/2021
400 ACRE FITZPATRICK TRACT / 9100 RAMIREZ LN	02/28/2021
400 KREBS LN	03/15/2021
400 LIGHTSEY RD	02/28/2021
4003 MESA CV	02/28/2021
405 SOUTH PARK DR	02/28/2021
407 EL PASO ST	02/28/2021
409 W 55TH ST	02/28/2021
4100 RIDGELEA DR	02/28/2021
4102 RIDGELEA DR	02/28/2021
413 W O DELL ST	02/28/2021
4200 WILDWOOD RD	02/28/2021
4309 DUDLEY DR	02/28/2021
4312 SINCLAIR AVE	02/28/2021
44 East	02/28/2021
4400 MOUNT VERNON DR	02/28/2021
4401 GLOMAR AVE	02/28/2021
4404 ROSEDALE AVE	02/28/2021
4412 CASWELL AVE	02/28/2021
4416 BANISTER LN	02/28/2021
4425 JINX AVE	02/28/2021
4427 GILLIS ST	02/28/2021
4430 HANK AVE	02/28/2021
4500 LAREINA DR	02/28/2021
4504 CRESTWAY DR	02/28/2021
4511 VINSON DR BLDG 5 *INTERESTED PARTY ON FILE*	03/25/2021
4511 VINSON DR BLDG 6 *INTERESTED PARTY ON FILE*	03/25/2021
4511 VINSON DR BLDG 7 *INTERESTED PARTY ON FILE*	03/25/2021
4512 MOUNT VERNON DR	02/28/2021
4515 AVENUE D	02/28/2021
4515 ROSEDALE AVE	02/28/2021

4600 RIDGE OAK DR	02/28/2021
4600 S 2ND ST	02/28/2021
4601 CLAWSON RD	02/28/2021
4601 RICHMOND AVE	02/28/2021
4604 SINCLAIR AVE	02/28/2021
4606 EVANS AVE	02/28/2021
4611 RICHMOND AVE	02/28/2021
4612 PHILCO DR	02/28/2021
4621 MANCHACA RD	02/28/2021
4703 RAMSEY AVE	02/28/2021
4704 GILLIS ST	02/28/2021
4705 LOUIS AVE	02/28/2021
4706 AVENUE H	02/28/2021
4706 MILBURN LN	02/28/2021
4706 PROCK LN	03/03/2021
	03/03/2021
4706 SYLVANDALE DR BLDG 2	02/28/2021
4708 MILBURN LN	02/28/2021
4710 LOUIS AVE	02/28/2021
48 East Ave.	02/28/2021
4807 MUNSON ST	02/28/2021
4812 BELVEDERE ST UNIT 5	03/03/2021
4905 SHADY GLADE CT	02/28/2021
4th and Colorado Office	02/28/2021
5000 ROWENA ST	02/28/2021
5003 HIGHLAND CT	02/28/2021
5008 AVENUE H	02/28/2021
501 CATER DR	02/28/2021
505 SOUTH PARK DR	02/28/2021
506 E LIVE OAK ST	02/28/2021
508 CAPITOL DR	02/28/2021
5105 LANSING DR BLDG 2	02/28/2021
5112 AVENUE G	02/28/2021
5207 CHICO ST	02/28/2021
5228 LEDESMA RD	02/28/2021
5301 DECKER LANE	02/28/2021
5301 Southwest Parkway - Phase 2 Revision 1	02/28/2021
5305 GROVER AVE	02/28/2021
5404 AVENUE G	02/28/2021
5404 WOODVIEW AVE	02/28/2021
5409 BENNETT AVE	03/26/2021
5505 DUVAL ST	02/28/2021
5507 DUVAL ST	02/28/2021
5509 CLAY AVE BLDG 3	02/28/2021
5512 SHOALWOOD AVE	02/28/2021
5515 HUDSON ST	02/28/2021
5524 Office Park 5524 W US 290 HWY SVRD WB	02/28/2021
5603 BARKER RIDGE DR	03/04/2021
5603 SAMUEL HUSTON AVE	02/28/2021
5604 SAMUEL HUSTON AVE	02/28/2021
5606 SHOALWOOD AVE	02/28/2021
5704 PURPLE SAGE DR	02/28/2021
5706 BULL CREEK RD	02/28/2021
5709 TURA LN	02/28/2021
5711 TURA LN	02/28/2021

5811 TRAILRIDGE CIR	02/28/2021
5812 HAROLD CT	02/28/2021
5900 Cameron Road	02/28/2021
5900 Cameron Road Demolition Plan	02/28/2021
5902 WOODVIEW AVE	02/28/2021
6004 CARY DR	02/28/2021
610 CLIFFORD DR	02/28/2021
6104 PONCA ST	02/28/2021
6113 CADDIE ST	02/28/2021
615 BRENTWOOD ST	02/28/2021
6202 CARY DR	03/26/2021
6202 NASCO DR	02/28/2021
6217 CLOVIS ST	02/28/2021
6308 PORTER ST	02/28/2021
631 TILLERY ST	02/28/2021
6400 Riverside Mixed Use	03/29/2021
6405 FARRELL GLEN DR	02/28/2021
6410 AUBURN DR	02/28/2021
6413 NASCO DR	02/28/2021
6507 E RIVERSIDE DRIVE (W/R SP-2018-0361C)	02/28/2021
66 COMAL ST	02/28/2021
6705 Pixie Cove	02/28/2021
6705 PIXIE CV	02/28/2021
6710 MIRA LOMA LN	02/28/2021
6710 VINE ST	02/28/2021
6712 MIRA LOMA LN	02/28/2021
6715 JESTER BLVD	02/28/2021
6807 SUENA DR	02/28/2021
6814 SUENA DR	03/15/2021
6821 WOLFCREEK PASS	02/28/2021
6901 REESE LN	02/28/2021
6907 LA SALLE DR	02/28/2021
6908 CARVER AVE	02/28/2021
7-ELEVEN #1042032 (W/R SP-2018-0278C)	02/28/2021
7-Eleven Nutty Brown	02/28/2021
70 Pascal Lane	02/28/2021
700 East 11th Sreet Multi-Family	02/28/2021
700 GARNER AVE	02/28/2021
701 E 5TH STREET	03/26/2021
7010 NORTHLEDGE DR	02/28/2021
702 W GIBSON ST	02/28/2021
705 KINNEY AVE BLDG 3	02/28/2021
707 W ANNIE ST	02/28/2021
709 W ST ELMO RD	03/29/2021
7104 SPURLOCK DR	02/28/2021
	02/28/2021
7113 SPURLOCK DR	02/28/2021
714 ETHEL ST	02/28/2021
7204 BENNETT AVE	02/28/2021
721 Congress	02/28/2021
7502 ST LOUIS ST	02/28/2021
7503 ST LOUIS ST	02/28/2021
7507 WYNNE LN	02/28/2021
7508 DAUGHERTY ST	03/25/2021
7605 WYNNE LN	02/28/2021

7609 GAULT ST	03/05/2021
7809 MULLEN DR	03/04/2021
7813 HARDY DR	03/10/2021
7814 Burleson Road	02/28/2021
8008 LOGWOOD DR	02/28/2021
801 GARNER AVE	02/28/2021
803 JOSEPHINE ST	02/28/2021
807 MARIPOSA DR	02/28/2021
808 GARNER AVE	02/28/2021
809 MARIPOSA DR	02/28/2021
809 ROBERT E LEE RD	02/28/2021
809 SAN MARCOS ST	02/28/2021
811 MARIPOSA DR	02/28/2021
8203 KROMER ST	03/08/2021
827 W 12TH STREET	02/28/2021
8402 BOWLING GREEN DR	03/24/2021
8410 Anderson Mill	02/28/2021
8512 APPALACHIAN DR	03/26/2021
8604 CROSS PARK DRIVE	02/28/2021
8708 LYNDON LN	02/28/2021
8818 #1 Big View Drive	02/28/2021
8th and Lydia Condominiums	02/28/2021
900 E 13TH ST	03/04/2021
900 GARDEN VILLA CT	02/28/2021
900 GUNTER ST	02/28/2021
902 DANIEL DR	02/28/2021
904 JUANITA ST	02/28/2021
905 PLATEAU CIR	03/29/2021
907 REDD ST	02/28/2021
909 MANSELL AVE	02/28/2021
91 Red River (The Quincy)	02/28/2021
911 DANIEL DR	02/28/2021
911 MANSELL AVE	02/28/2021
912 POST OAK ST	02/28/2021
913 MANSELL AVE	02/28/2021
913 TILLERY ST	02/28/2021
913 VALDEZ ST	02/28/2021
915 TILLERY ST	02/28/2021
916 Congress (office)	02/28/2021
921 TILLERY ST	02/28/2021
928 E 52ND ST	02/28/2021
9301 CEDAR CREST DR	02/28/2021
9313 MC NEIL ROAD	02/28/2021
9805 PATRICE DR	02/28/2021
AAA Storage Circle Drive	02/28/2021
ACC 1212 Rio Grande	02/28/2021
ACE Hardwood (withdraw and resubmittal of SP-2014-0282D)	02/28/2021
ADA Sidewalk and Ramp Improvements 2018 Group 20 City Wide IDIQ - Clarkson Ave	02/28/2021
ADA Sidewalks and Ramp Improvements 2018 Group 20 City Wide IDIQ - Broadmoor Area Sidewalks	02/28/2021
AEU-301 W 20th St Duct Bank	02/28/2021
AEU-ABIA Cargo Avenue Distribution Circuit Relocation	02/28/2021
AEU-CKT975 Transmission Line pole foundations	02/28/2021
AHA at Briarcliff	02/28/2021
AIM Bratton Business Park	02/28/2021

AIM: E Riverside Dr Intersection Improvements: Coriander/Tinnin Fd/Wickersham	02/28/2021
AIM: Guadalupe St. Corridor Improvements 18th to MLK - Contraflow	02/28/2021
Airport Center	02/28/2021
AISD - 51st Street (W/R SP-2018-0089C)	02/28/2021
AISD Hill Elementary School	02/28/2021
AISD Lee Elementary School Classroom Building Addition	02/28/2021
AISD Murchison Middle School	02/28/2021
AISD New School SW Elementary School	02/28/2021
All Saints Presbyterian Church	02/28/2021
All Stor Westlake	02/28/2021
Allen Terrace Subdivision(W/R C8-2016-0216.1B)	03/29/2021
Alta Trailhead	02/28/2021
AMLI Mueller III North	02/28/2021
AMLI Mueller III South	02/28/2021
Applied Materials Logistics Service Center	02/28/2021
ATD-Anderson Mill Road Improvements Regional Mobility	02/28/2021
ATD-Intersection Improvements at N Lamar Blvd and Morrow St-UCC-200820-02-01	03/11/2021
ATD-Morow St Sidewalk Improvements UCC-201008-08-01	02/28/2021
ATD-N Lamar Blvd at Payton Gin Rd Intersection Safety Improvement-UCC-190627-02-06	02/28/2021
ATD-N Lamar Blvd at W St Johns Ave Intersection Safety Improvement.	02/28/2021
ATD-Parker Ln & E Oltorf St Intersection Safety Improvements UCC-190425-21-05	02/28/2021
ATD-W Braker Ln & Stonelake Blvd intersection safety improvements-UCC-190425-22-02	02/28/2021
Austin Center for Women & Children: Renovation & Expansion	02/28/2021
Austin Community College (ACC)-Highland Campus Parking Garage & Chiller Plant	02/28/2021
Austin FC	02/28/2021
Austin Hindu 9801 DECKER LAKE RD	02/28/2021
Austin Manor Apartments	02/28/2021
Austin South Lamar Apartments	02/28/2021
Austin's Colony Sec 11 Construction Plans	02/28/2021
Avery Lakeline Construction Plans	02/28/2021
Avia @ 26th	02/28/2021
AVID Hotel	02/28/2021
AWU-AC W & WW Pipe Replacement NE 1200-1309 DELONEY STREET, Travis,	02/28/2021
AWU-AC W & WW Pipe Replacement NE 4500-4513 W VILLAGE COURT, Travis,	02/28/2021
AWU-AC W & WW Pipe Replacement NE 6904 CARWILL DRIVE,	02/28/2021
AWU-AC W & WW Pipe Replacement NE 7000-7216 E MEADOW BEND DRIVE, Travis,	02/28/2021
AWU-AC W & WW Pipe Replacement NE 7200-7420 INSPIRATION DRIVE, Travis,	02/28/2021
AWU-ANN AND MAYE PLACE WATER PIPELINE IMPROVEMENTS	02/28/2021
AWU-Brentwood W WW Pipeline Renewal Arcadia Ave	02/28/2021
AWU-Burleson Road Pressure Conversion Phase 2	02/28/2021
AWU-Carson Creek Basin Wastewater Line Improvements - UCC-170420-06-02	02/28/2021
AWU-East Austin Wastewater Line Improvements, Section 2 - UCC-150723-03-03	02/28/2021
AWU-Highland Park Ph2 W WW Improvements-UCC-181004-01-04	02/28/2021
AWU-Highland Park W WW Improvements Ph 1-UCC-180802-04-02	02/28/2021
AWU-Johnny Morris & Hwy 290 Area WL Extension - UCC-180503-05-02	02/28/2021
AWU-North Tarrytown Water & Wastewater Pipeline Renewal- UCC-191010-06-03	02/28/2021
AWU-Onion Creek District Park Reclaimed Main-UCC-180607-01-03	02/28/2021
AWU-Piland Triangle Interconnect- UCC-180913-03-03	02/28/2021
AWU-Sludge Transfer & Reclaim Water Project	02/28/2021
AWU-Southland Oaks Wastewater Improvements-UCC-171109-01-01	02/28/2021
AWU-Sunny Lane Water And Wastewater Pipeline Replacement	02/28/2021
AWU-Ullrich Water Treatment Plant Lime Feed Loop - UCC-181115-10-01	02/28/2021
AWU-Wastewater Collection System Replacement Group B - Location 19 UCC-160128-04-04	02/28/2021
AWU-Wastewater Collection System Replacement Group B - Location 26 UCC-160128-04-04	02/28/2021
AWU-Wastewater Collection System Replacement Group B - Location 26A -	02/28/2021

AWU-Wastewater Collection System Replacement Group B Location 11	02/28/2021
AWU-Wastewater Collection System Replacement Group B Location 4	02/28/2021
BAKER SUBDIVISION (SMART HOUSING)	02/28/2021
Barbee Parking Lot	02/28/2021
BARTON CREEK VILLAGE PHASE II COMMERCIAL	02/28/2021
Barton Hills Retrofit Project - 1030 1/2 Barton Hills Dr	02/28/2021
Bellingham Meadows Amenity Center	02/28/2021
BELLINGHAM MEADOWS PH II SECTION III	02/28/2021
Bellingham Meadows Phase II Section 1	02/28/2021
Bellingham Meadows Section 3	02/28/2021
Blacks Memorial Baptist Church (WD&Resub of SP-2013-0025D)	02/28/2021
Blazier Relief School	02/28/2021
Block 71	02/28/2021
Blocker Lane Expansion (W/R SP-2018-0430D)	02/28/2021
Blocker Solar Project	02/28/2021
Boulder Ridge South Phase 2	02/28/2021
Boulder Ridge South Phases 3-6	02/28/2021
Bouldin Creek Commons	02/28/2021
Braker-Mopac Multifamily	02/28/2021
Bratton II - North	02/28/2021
Bratton II - South	02/28/2021
Bratton II -Construction Plans	02/28/2021
Breakwater Subdivision Construction Plans	02/28/2021
Brentwood Elementary School	02/28/2021
Brezza Lane Extension	02/28/2021
Bridge at Granada	02/28/2021
Broadstone-Riverside Apartments	02/28/2021
Bruce and Niloofar Slayden	02/28/2021
Burleson Retail Center (W/R SP-2015-0421D)	02/28/2021
Caliber Collision Cheddar Loop	02/28/2021
Calvert House	02/28/2021
Cantarra 1 North Section 10 Construction Plans	02/28/2021
Cantarra 1 North Section 8	02/28/2021
Cantarra 1 North Sections 6 & 7 Construction Plans	02/28/2021
Cantarra I, North Section 5	02/28/2021
Cantarra II Phase 3	02/28/2021
Cantarra IIA-2; Construction Plans Non-Concurrent	02/28/2021
Cantarra IIB-2	02/28/2021
Cantarra III-B	02/28/2021
Cantarra IV	02/28/2021
Capital Quarters-Nueces	02/28/2021
Castle Hill Condominium - Wastewater & Dry Utility Relocation	02/28/2021
Central Health Downtown Campus Demolition	02/28/2021
Cepeda Street Park	02/28/2021
Champion Homes at Parmer	02/28/2021
Chapman Construction Plans	02/28/2021
Chestnut Plaza Phase III (The Rail)	02/28/2021
Chow Bazaar	02/28/2021
Cinco	02/28/2021
City of Austin Fire and EMS Station - Travis County	02/28/2021
Clive Bar	02/28/2021
Code Ranch	02/28/2021
Colony Park District Park Phase 1	02/28/2021
Colony Park Grading Plan	02/28/2021
Commercial Office Development by Catellus	02/28/2021

Community First Phase 2	02/28/2021
Concordia University Campus Residence Hall	03/11/2021
Constellation Park	02/28/2021
Convention Center Warehouse and Marshalling Facility	02/28/2021
Copperstone	02/28/2021
Cottages at Lantana	02/28/2021
Cottonmouth Creek Wastewater Interceptor Phase A	02/28/2021
Crestview Highline	02/28/2021
CTRMA-Bergstrom Express US 183 S. Water & Wastewater PKG 02-UCC-160218-06-01	02/28/2021
CTRMA-Bergstrom Express US 183 S. Water & Wastewater Design PKG 17 - UCC-161020-05-01	02/28/2021
CTRMA-US 183 SOUTH - WATER & WASTEWATER DESIGN PACKAGE 16 UCC-170105-21-01	02/28/2021
CTRMA-US 183 SOUTH - WATER & WASTEWATER DESIGN PACKAGE 19 - UCC-170105-22-01	02/28/2021
Davenport West C Building Addition	03/26/2021
Davis Lane Garden Homes	02/28/2021
DCMC Pace Project - Medical Office Building and Garage 2	02/28/2021
Decker Lake Road KOA	02/28/2021
Decker Lofts	02/28/2021
Dessau Road Apartments (Resubmittal of SP-2013-0457C)	02/28/2021
Discovery Tract	02/28/2021
Dollar General Decker Lane	02/28/2021
Domain South End District	02/28/2021
Double Creek Multifamily	02/28/2021
East 12th City Homes(W/R SP-2015-0550C)	02/28/2021
East Parke	02/28/2021
Easton Park Section 1B, Lot 3	02/28/2021
Easton Park Section 3A Phase 2 Construction Plans	02/28/2021
Eastside Pet Hospital	02/28/2021
EastVillage Single Family Phase 1 Construction Plans	02/28/2021
Edgewick	02/28/2021
Element Hotel (W/R SP-2016-0430C)	02/28/2021
Elroy Car Wash	02/28/2021
Elroy Retail Center	02/28/2021
EM Franklin	02/28/2021
Emerald Forest	02/28/2021
Enclave at Covered Bridge Subdivision Construction Plans.	02/28/2021
Enclave at Estancia, Phase 3	02/28/2021
Enclave at Estancia, Phase 4	02/28/2021
Enclave at Estancia, Phase 5	02/28/2021
Ethos Multifamily Phase IV	02/28/2021
Evans Resident Boat Dock Remodel	02/28/2021
FIFTH GENERATION (WITHDRAWAL & RESUBMITTAL OF SP-06-0337D)	02/28/2021
Fifth Generation Inc. Off-site Water Line (SER No.. 3852)	02/28/2021
Four Points Lot 5, Block A	02/28/2021
Gardner Iron & Metal Co., Inc	03/08/2021
Garrison Park Business Center (Withdrawn Resubmittal of SP-2016-0191C)	02/28/2021
Generational Commercial Properties	02/28/2021
Gilbert Lane Phase Five (Construction Plans)	02/28/2021
Gilbert Lane Phase Four - Construction Plans	02/28/2021
Gilbert Lane Phase Three Construction Plans	02/28/2021
Gilbert Lane Phase Three-A Construction Plans	02/28/2021
Gilbert Lane Phase Two - A Construction Plans	02/28/2021
Gilbert Lane Phase Two Construction Plans	02/28/2021
Goodnight Phase Two Waterline Improvement	02/28/2021
Goodnight Ranch Phase One Section Three; Concurrent Construction Plans	02/28/2021

Goodnight Ranch Phase Two - East Section 1 Construction Plans	03/11/2021
Goodnight Ranch Subdivision Phase One Section Two	02/28/2021
Goodwin Apartments	03/11/2021
Govalle	02/28/2021
Gravity Lot 2	02/28/2021
Gravity Lot 3	02/28/2021
Gravity Lot 4	02/28/2021
Gravity Lot 5	02/28/2021
Great Hills Country Club	02/28/2021
Green Infrastructure Retrofit of City Facilities: Battle Bend Neighborhood Park	02/28/2021
HEB 10	02/28/2021
Hemphill Commons	02/28/2021
Heritage Oaks At Pearson Ranch East	02/28/2021
Heritage Point at Wildhorse Ranch Section 2	02/28/2021
Herzog (Withdrawal & Resubmittal of SP-2012-0210D)	02/28/2021
High Point Preserve	02/28/2021
Highland Phase III Multi-Family	03/12/2021
Hill 71 Convenience Store	02/28/2021
HILLTOP PARK	02/28/2021
Holdsworth Center	02/28/2021
Holy Family Catholic School Phase 2	02/28/2021
Howard Lane Water Main Extension - UCC-180524-01-02	02/28/2021
IDEA - Wilcab Academy	02/28/2021
Indian Hills Corporate Park (Center) (W/R SP-2016-0270C)	02/28/2021
Indian Hills Corporate Park (Center) Subdivison	02/28/2021
Indian Hills Lift Station and Force Main Improvements	02/28/2021
J.M. Holloway Site Plan	02/28/2021
JBR Holdings	02/28/2021
Johnny Morris Road Rehabilitation From Pecan Park to Loyola Lane	02/28/2021
Kingsbery Solar Project	02/28/2021
Kramer Condominiums	02/28/2021
Lafayette Ave. Sidewalk Improvements	02/28/2021
Lakeline AA	02/28/2021
Lakeline Multifamily	02/28/2021
Lamar at North Loop VMU	02/28/2021
Lantana Block P, Lot 3	02/28/2021
Lantana Lot 1, Block B Shared Water Quality Pond	02/28/2021
Lantana Ridge	02/28/2021
Lantana Tract IV	02/28/2021
Laurel Creek	02/28/2021
Legend Oaks Business Park - Lot 1	02/28/2021
Loyola Lofts	02/28/2021
Manchaca	02/28/2021
Margarita Street Park	02/28/2021
MASJIB IBRAHIM	02/28/2021
McCormick Mountain Phase 1	02/28/2021
McCormick Mountain, Phase 3	02/28/2021
McDonald's @ 2114 W. Slaughter Lane (W/R SP-2018-0088CT)	02/28/2021
McGuire Event Center	02/28/2021
McNeil Drive Subdivision (Construction Plans)	02/28/2021
McNeil High School	02/28/2021
Mercedes Parking Garage (W/R SP-2016-0587C)	02/28/2021
METACORTEX	02/28/2021
Metric Office	02/28/2021
Modera Domain	02/28/2021

Montopolis Affordable Housing	02/28/2021
Moonlight	02/28/2021
Moreland Boat Dock	02/28/2021
Mount Olive Baptist Church Parking Lot Addition	02/28/2021
Mount Zion Baptist Church Family Life Center (SWPPP)	02/28/2021
Moxy Hotel	02/28/2021
Mueller - Section X-A Subdivision Construction Documents	02/28/2021
Mueller 10A Block 74 Lots 1 & 2	02/28/2021
Mueller 10A Block 76 Lots 1 & 2	02/28/2021
Mueller 10A Block 76 Lots 8 & 9	02/28/2021
Mueller Office Building	02/28/2021
Mueller Parking Garage	02/28/2021
Mueller Section 10A Block 74 Lots 15-16	02/28/2021
Mueller Section 10A Block 74 Lots 17-21	02/28/2021
Mueller Section 10A Block 76 Lots 3-7	02/28/2021
Mueller Section 11 Block 100 Parking Lot	02/28/2021
Mueller Section 11 Block 102 Parking Lot	02/28/2021
Mueller Section 11 Block 104 Parking Lot	02/28/2021
Mueller Section 11 Block 88 Parking Lot	02/28/2021
Mueller Section 11 Block 92 Parking Lot	02/28/2021
Mueller Section 11 Block 98 Parking Lot	02/28/2021
Mueller Town Center Park	02/28/2021
Nakatomi Plaza	02/28/2021
NAMCC Building Addition (Revision)	02/28/2021
New Hope Baptist Church	02/28/2021
NEWMARK ENTERTAINMENT-AUSTIN'S PARK	02/28/2021
Norman Elementary School	02/28/2021
North Austin Medical Center Employee Parking Addition	02/28/2021
North Austin MUD No. 1 Tamayo Drive Culvert Expansion	02/28/2021
North Austin Muslim Community Center Parking Lot.	02/28/2021
North Austin Reservoir and Pump Station Improvements Project	02/28/2021
North Mopac Hotels (W/R SP-2017-0466C)	02/28/2021
Northeast Middle School	02/28/2021
NORTHTOWN	03/26/2021
Norwood Park	02/28/2021
O.T. Connection	02/28/2021
Oak Crest Expansion	02/28/2021
Oak Hill Creekside	02/28/2021
Oak Hill Storage	02/28/2021
Oaks at Slaughter Construction Plans (W/R C8-2018-0109.1B)	02/28/2021
Oaks at Slaughter Retail Center (W/R SP-2019-0045C)	02/28/2021
Oaks at Slaughter Site Improvements (W/R SP-2019-0032D)	02/28/2021
Old Manor Road Multifamily	03/24/2021
Omni Barton Creek - Fazio II Canyons Club House	02/28/2021
OMNI Barton Creek Resort Expansion Plans for Site Improvements	02/28/2021
Onion Creek Reclaimed Water Main, Phase 1	02/28/2021
Palm Park Utility Relocation	02/28/2021
PAR - Balcones District Park - Playground Improvements	02/28/2021
PAR-Emma Long Park sidewalks and trails	02/28/2021
Park at Wellspoint (W/R SP-2015-0406C)	02/28/2021
Parke North Condominiums (Withdraw & Resub of SP-2013-0194D)	02/28/2021
Parker Creek Ranch	02/28/2021
Parker Creek Ranch Phase 3	02/28/2021
Parker Creek Ranch Phase Four Construction Plans	02/28/2021
Parker Creek Ranch Phase II Construction Plans	02/28/2021

Parmer Lane Commercial (W/R SP-2017-0394D)	02/28/2021
Parmer Sector 8	02/28/2021
Pathways at Chalmers Court East	02/28/2021
Pearce Lane Retail Center	02/28/2021
Pease Park -Kingsbury Commons	02/28/2021
Pecan Mobile Home Park - New Retaining wall (With/Resub of SP-2015-0492D)	02/28/2021
Penn Heights Four	02/28/2021
Penn Place Cottages A	02/28/2021
Penn Place Cottages B	02/28/2021
Pflugerville ISD Transportation Services	02/28/2021
Pioneer Hill Section 5 Construction Plans	02/28/2021
Point at Ben White	02/28/2021
Porsche Arboretum	02/28/2021
Presidio Condominiums - Section 2	02/28/2021
Preston Park Section 2B C8J-2015-0134.3B	02/28/2021
Preston Park Section 3 (Construction Plans)	02/28/2021
Professional Contract Services	02/28/2021
Promiseland Learning Center	03/05/2021
Quik Trip #4150 (W/R of SP/2017-0326C)	02/28/2021
QuikTrip Store #4127	02/28/2021
Rancho Garza Infrastructure	02/28/2021
Rancho Garza Multi-family	02/28/2021
Rancho Garza Office	02/28/2021
Rancho Garza Office and Hotel	02/28/2021
RBJ Center	02/28/2021
Regents West Campus	02/28/2021
Republic of Texas History Center	02/28/2021
Reserve at Four Points, Units 12-21	02/28/2021
Retreat at Barton Creek Building 21	02/28/2021
Rosedale School	02/28/2021
Ross Road	02/28/2021
RRISD Westwood High School - Main School Site - Revision 2	02/28/2021
Rundberg Plaza	02/28/2021
Santa Rita Multi-Family Project(w/resubmittal of SP-2014-0100C)	02/28/2021
Sendero Hills Phase 3 Subdivision	02/28/2021
Seretta Construction Austin Office	02/28/2021
Seton MOB - Johnson Healthcare	02/28/2021
Seven Oaks Office Park	02/28/2021
	02/28/2021
Shoal Creek Office	02/28/2021
Sigma Chi Fraternity	02/28/2021
Silveredge Creek Subdivision	02/28/2021
South Austin Neighborhood Park Trail Improvements	02/28/2021
South Lamar Driveway	02/28/2021
Southside Church (Old SA Rd.)	02/28/2021
Spring Villas	02/28/2021
Springdale Condominiums	02/28/2021
Springdale Park Condominiums	02/28/2021
Springfield Multifamily	02/28/2021
Spyglass Condominiums	02/28/2021
St. Mark's Epis. - 2128 Barton Hills Dr	02/28/2021
St. Stephen's Square Phase Two	02/28/2021
St. Stephens III	02/28/2021
Standard @ Austin	02/28/2021
Stoneridge (Withdrawal & Resubmittal of SP-2011-0089D)	02/28/2021

Stoneridge Subdivision (Construction Plans)	02/28/2021
Stoney Ridge Phase C Section 3 Construction Plans	02/28/2021
Stoney Ridge Phase C- Section 3 (SFAR) Amenity Lot 14	03/03/2021
Stoney Ridge Phase C- Section 3 (SFAR) Amenity Lot 22 & 23	03/03/2021
STX-TFC Capitol Complex CUP Utilities- UCC-190530-20-01	02/28/2021
Sundridge Condominiums (W/R SP-2016-0422C)	02/28/2021
Sunshine RV Park (Withdraw/Resubmittal of SP-2012-0149D)	02/28/2021
Surf Thru Carwash	02/28/2021
Sweetwater Home Services	03/11/2021
TDSA Monastery & Temple (Withdraw & Resubmittal of SP-04-00742(R1))	02/28/2021
Tech Ridge Restaurant	02/28/2021
Tech Ridge VI - Lot 5 - Plans for Site Improvements	02/28/2021
Tech.Ridge Section Two Phase 2	02/28/2021
TEXAS COMPOUND, LOTS 5, 6, & 7	02/28/2021
The Bridge at Turtle Creek	02/28/2021
The Chelsea	02/28/2021
The Enclave at Arch Hill	02/28/2021
The Goodnight Ranch Commercial Development	02/28/2021
The Grove at Shoal Creek Parks Plan	03/15/2021
The Grove at Shoal Creek Residential Phase One	02/28/2021
The Mattress Firm and Future Tenant	02/28/2021
THE OAKS AT TECHRIDGE MULTI-FAMILY PHASE VI	02/28/2021
The Overlook at Amarra Drive	02/28/2021
The Point North	02/28/2021
The Villas on Town Lake	02/28/2021
TownePlace Suites at Braker Lane (W/R SP-2018-0135C)	02/28/2021
TRG N Lamar	02/28/2021
TRI Office Complex	02/28/2021
Tuscany Park Tract 3	03/25/2021
Ullrich Low Service Pump Station Electrical Feed Renewal	03/25/2021
University Park Townhomes	02/28/2021
University Towers Demolition	02/28/2021
Upper East End Subdivision	02/28/2021
US 183 SR NB) Lakeline Blvd Intersection Safety Improvements	03/11/2021
Van's Holiday Mobile Home Park Water and Wastewater Plans(W/RSP-2018-0012D)	02/28/2021
Vega Multifamily	02/28/2021
Velocity Credit Union	02/28/2021
Ventura Parmer Lane	02/28/2021
Verde Ville	02/28/2021
Verizon Wireless - Texttruss	02/28/2021
Vineyard Austin	02/28/2021
Vista Parke Condominiums	02/28/2021
Walnut Creek Metro Park - Playscape Replacement	02/28/2021
Walnut Park II Apartments	02/28/2021
Wastewater Improvements	02/28/2021
Waterloo Neighborhood Park (SWPPP)	02/28/2021
Waterwaste Collection System Replacement Lines - North Group A - Location 5 Spicewood Springs Road. - UCC-180823-04-01	02/28/2021
Webberville	02/28/2021
Wells Branch Shopping Center	02/28/2021
West Park PUD Phase Three	02/28/2021
West Park PUD Phase Two	02/28/2021
West Park Retail	02/28/2021
Whisper Valley Community Center(with/resub of SP-2015-0124C)	02/28/2021
Whisper Valley, Village 1	02/28/2021

		Whisper Valley, Village 1 - Phase 2	02/28/2021
		Woodbridge Subdivision	02/28/2021
		WPD-2706 Catalina Dr Country Club West Channel Stabilization-UCC-200423-02-01	02/28/2021
		WPD-5311 Harvest Ln Streambank Stabilization Project -UCC-190801-03-01	02/28/2021
		WPD-East Bouldin Creek Bank Stabilization-UCC-191024-02-02	02/28/2021
		WPD-East Bouldin Mary Street Storm Drain Relief System	02/28/2021
		WPD-Little Walnut Creek Bangor Bnd channel stabilization-UCC-200813-03-01	02/28/2021
		WPD-MLK TOD Stormwater Conveyance Improvements	02/28/2021
		WPD-MLK TOD Stormwater Conveyance Improvements Ph. 2	02/28/2021
		WPD-Sunset Ln Road Removal & Riparian Restoration- UCC-190502-12-01	02/28/2021
		WPD-Williamson Creek & Bitter Creek Tributary Rehabilitation	02/28/2021
		Yom Tract Subdivision (W/R C8-2017-0094.0B)	02/28/2021
Mar 2021	Routine EV Inspection	AWU-West Allandale & Trailridge Line Renewal-UCC-160512-05-04	03/31/2021
		CWS Brushy Creek	03/31/2021
		100 BIRNAM WOOD CT	03/31/2021
		1000 ELLINGSON LN	03/31/2021
		1002 LOTT AVE	03/31/2021
		1003 BRASS ST	03/31/2021
		1003 COGBILL ST	03/31/2021
		1003 COGBILL ST BLDG 2	03/31/2021
		1003 TAFFY CT	04/28/2021
		1006 E 7TH ST	03/31/2021
		101 E CANYON CIR	03/31/2021
		1010 E 7TH ST	03/31/2021
		1023 E 45TH ST	03/31/2021
		106 W 55TH ST	03/31/2021
		107 LAGO VERDE DR	04/07/2021
		109 HERGOTZ LN	03/31/2021
		1100 GARDNER RD	03/31/2021
		1101 HOLLY ST	03/31/2021
		1101 KAREN AVE	03/31/2021
		1101 SOUTHWOOD RD	03/31/2021
		1102 ESTES AVE UNIT 2	03/31/2021
		1103 CLERMONT AVE	03/31/2021
		1104 MARCY ST (Units E and F)	03/31/2021
		1105 S MEADOWS DR	03/31/2021
		1105 W MONROE ST	03/31/2021
		1106 FOLTS AVE	03/31/2021
		1106 W 9TH ST	03/31/2021
		1107 LOTT AVE	03/31/2021
		1109 MANSELL AVE	03/31/2021
		1110 RICHARDINE AVE	03/31/2021
		1111 GUNTER ST	03/31/2021
		1112 SOUTHWOOD RD	03/31/2021
		1113 CHRISTIE DR	03/31/2021
		1114 LOTT AVE	03/31/2021
		1115 W 31ST ST	03/31/2021
		1117 BLUEBONNET LN	03/31/2021
		1122 LOTT AVE	03/31/2021
		1124 GARLAND AVE	03/31/2021
		1126 BROOKSWOOD AVE	03/31/2021
		1126 TILLERY ST	03/31/2021
		1130 NORTHWESTERN AVE	04/23/2021
		1131 OMEGA AVE	03/31/2021
		1133 GILLESPIE PL	04/12/2021

1135 WALTON LN	03/31/2021
1140 WEBBERVILLE RD	03/31/2021
1146 1/2 NORTHWESTERN AVE	03/31/2021
1157 NICKOLS AVE	03/31/2021
1160 ANGELINA ST	04/19/2021
1163 WEBBERVILLE RD	03/31/2021
1183 OAK GROVE AVE	03/31/2021
	03/31/2021
1191 GREENWOOD AVE	03/31/2021
1191 GREENWOOD AVE BLDG 2	03/31/2021
1200 W 25TH STREET	03/31/2021
12021 SELMA HUGHES PARK RD	04/05/2021
1204 BRENTWOOD ST	03/31/2021
1204 E 32ND ST	03/31/2021
1205 PIEDMONT AVE BLDG 2	03/31/2021
1206 GARNER AVE	03/31/2021
1207 SINGLETON AVE	03/31/2021
1208 GARDEN ST	03/31/2021
1208 GARNER AVE	03/31/2021
1208 LUNA ST	03/31/2021
121 LAUREL LN	04/21/2021
1213 E M FRANKLIN AVE	03/31/2021
1214 PASADENA DR	03/31/2021
1216 DELANO ST	04/07/2021
12217 N IH 35 SVRD NB	03/31/2021
1227 DELANO ST	03/31/2021
1229 DELANO ST	03/31/2021
12315 BEDROCK TRL	03/31/2021
12501 LYNDON DR	03/31/2021
12511 CEDAR ST	03/31/2021
1300 Dittmar	03/31/2021
1301 GARNER AVE	03/31/2021
	03/31/2021
1303 JUSTIN LN	03/31/2021
1304 POQUITO ST	03/31/2021
1305 JUSTIN LN	03/31/2021
1309 GREEN FOREST DR BLDG 2	03/31/2021
1309 JUSTIN LN	04/30/2021
1309 LEONA ST	04/05/2021
1313 RED RIVER ST	03/31/2021
1318 E APPLGATE DR	03/31/2021
1320 E APPLGATE DR	03/31/2021
13218 Shore Vista Dr.	04/19/2021
1401 E 3RD ST	03/31/2021
1401 KINNEY AVE	03/31/2021
1401 W 9TH ST	04/15/2021
1401 WALNUT AVE	03/31/2021
1403 BARTON HILLS DR	03/31/2021
1403 COMETA ST	03/31/2021
1403 GARNER AVE	04/05/2021
1403 S REDONDO DR	03/31/2021
1404 E M FRANKLIN AVE	03/31/2021
1404 GARDEN ST	03/31/2021
1404 OXFORD AVE	03/31/2021
1405 CRESTWOOD RD	03/31/2021

1405 MARCUS PL	03/31/2021
1405 MINNIE DR	04/23/2021
1406 E M FRANKLIN AVE	03/31/2021
1406 HILLMONT ST	03/31/2021
1406 S REDONDO DR	04/21/2021
1406 WALDORF AVE BLDG 2	04/12/2021
1408 E. 6th Street (W/R SP-2017-0110C)	03/31/2021
1408 GREENWOOD AVE	03/31/2021
1409 E M FRANKLIN AVE	03/31/2021
	03/31/2021
1411 HASKELL ST	03/31/2021
1411 HASKELL ST BLDG 3	03/31/2021
1413 COMETA ST	03/31/2021
1417 FAIRWOOD RD	03/31/2021
1417 JUSTIN LN	03/31/2021
1504 RUTH AVE	03/31/2021
1505 HOLLY ST	03/31/2021
1510 JULIET ST	03/31/2021
1515 Manana St.	03/31/2021
1600 East 4th street	03/31/2021
1602 WILSHIRE BLVD	03/31/2021
1604 JULIET ST	03/31/2021
1604 PEREZ ST	03/31/2021
1612 TAYLOR GAINES ST	03/31/2021
1614 ELMIRA RD	03/31/2021
1615 HOLLY ST	03/31/2021
1617 J J SEABROOK DR	03/31/2021
1623 GARDEN ST	03/31/2021
1700 KERR ST	03/31/2021
1700 RIVERVIEW ST	03/31/2021
1700 W 31ST ST	03/31/2021
1700 Willow Creek (W/R SP-2017-0238C)	03/31/2021
1702 BAUERLE AVE	03/31/2021
1703 CLIFFORD AVE	03/31/2021
1703 JULIET ST	03/31/2021
1703 WINSTED LN	04/09/2021
1703 WOODLAWN BLVD	04/01/2021
1706 MC KINLEY AVE	04/14/2021
1708 BRASSIE ST	03/31/2021
1709 TAYLOR GAINES ST	03/31/2021
1710 LORETO DR BLDG 2	04/30/2021
1710 MIRIAM AVE	03/31/2021
1710 NASH AVE	03/31/2021
1711 NASH AVE	03/31/2021
1712 NASH AVE	03/31/2021
1714 NASH AVE	03/31/2021
1716 NASH AVE	03/31/2021
17th Street Condos	03/31/2021
1801 MOHLE DR	04/09/2021
1803 PALMA PLZ	03/31/2021
1804 WEBBERVILLE RD	03/31/2021
1805 RICHCREEK RD	03/31/2021
1807 NEW YORK AVE	04/05/2021
1807 W 36TH ST	03/31/2021
1807 W 37TH ST	03/31/2021

1807 WESTRIDGE DR	03/31/2021
1812 W 36TH ST	03/31/2021
1813 CULLEN AVE	03/31/2021
1813 TREADWELL ST	03/31/2021
1815 KERR ST	03/31/2021
1816 ADINA ST	03/31/2021
1816 TREADWELL ST	03/31/2021
	03/31/2021
1820 ASHBY AVE	03/31/2021
1836 San Jacinto Infrastructure Plans	03/31/2021
1903 COLLIER ST	03/31/2021
1903 E 8TH ST	03/31/2021
	04/15/2021
1905 RICHCREEK RD	04/07/2021
1907 GLENCLIFF DR	03/31/2021
1908 E 11TH ST	03/31/2021
1908 GOODRICH AVE	03/31/2021
1908 MADISON AVE	03/31/2021
1909 E 18TH ST BLDG 2	03/31/2021
1912 HETHER ST	03/31/2021
	03/31/2021
2001 RIVERVIEW ST	03/31/2021
2002 PAYNE AVE	03/31/2021
2003 ALGUNO RD	03/31/2021
2003 PAYNE AVE	03/31/2021
2004 FORD ST	03/31/2021
2005 WILLOW ST	03/31/2021
2006 FORD ST	03/31/2021
2007 DE VERNE ST	03/31/2021
2007 ROBINHOOD TRL	03/31/2021
2008 OAKGLEN DR	03/31/2021
2008 RUNDELL PL	03/31/2021
2009 LAKESHORE DRIVE Bldg BD	03/31/2021
2010 OXFORD AVE	03/31/2021
2010 WESTRIDGE DR	03/31/2021
2011 MAXWELL LN	03/31/2021
2012 OXFORD AVE	03/31/2021
2014 WILLOW ST BLDG 2	04/26/2021
2017 E 11TH ST	03/31/2021
2019 YELLOW JACKET LN	03/31/2021
202 EL PASO ST	03/31/2021
2020 Business Park	03/31/2021
2100 E 17TH ST	03/31/2021
2101 YELLOW JACKET LN	03/31/2021
2102 HOPI TRL	03/31/2021
2103 NEW YORK AVE	03/31/2021
2103 YELLOW JACKET LN	03/31/2021
2104 ANN ARBOR AVE	04/09/2021
2105 NEWFIELD LN	03/31/2021
2106 PEACH TREE ST	03/31/2021
2107 PEACH TREE ST	03/31/2021
	03/31/2021
2107 RICHCREEK RD	03/31/2021
2108 BARTON PKWY	03/31/2021
2108 BLUE MEADOW DR	03/31/2021

2109 ARPDAL ST	03/31/2021
2109 BARTON HILLS DR	04/12/2021
2109 E 14TH ST	03/31/2021
2110 PARAMOUNT AVE	03/31/2021
2111 WESTOVER RD	03/31/2021
2133 BARTON HILLS DR	04/01/2021
2201 WESTOVER RD	04/05/2021
2202 ROBINHOOD TRL	03/31/2021
2203 GREENLEE DR	03/31/2021
2204 MATTHEWS DR	03/31/2021
2206 WILLOW ST	03/31/2021
2209 SANTA RITA ST	03/31/2021
2214 GARDEN ST	03/31/2021
2218 RIVERVIEW ST	03/31/2021
2225 THRASHER LN UNIT A	03/31/2021
2225 THRASHER LN UNIT B	03/31/2021
2300 GREENLEE DR	03/31/2021
2301 THRASHER LN	03/31/2021
2302 EUCLID AVE	03/31/2021
2304 NORTHLAND DR	04/15/2021
2306 FORTUNE DR	03/31/2021
	03/31/2021
2308 HARTFORD RD	03/31/2021
2309 QUARRY RD	03/31/2021
2311 MONTCLAIRE ST	04/05/2021
2311 WESTROCK DR	03/31/2021
2312 FARNSWOOD CIR	03/31/2021
2317 SANTA RITA ST	03/31/2021
2317 W 8TH ST	03/31/2021
2319 FARNSWOOD CIR	03/31/2021
2320 WESTLAKE DR	03/31/2021
2326 SANTA ROSA ST	03/31/2021
2401 HANCOCK DR	03/31/2021
2403 E 8TH ST	03/31/2021
2403 INDIAN TRL	04/08/2021
2403 KATHY CV	03/31/2021
2404 WESTLAKE DR	03/31/2021
2405 E 11TH ST	04/19/2021
2409 EUCLID AVE	03/31/2021
2411 DURWOOD ST	03/31/2021
2411 E 11TH ST	03/31/2021
2411 Longview Demoltion	03/31/2021
2500 SWEENEY LN	03/31/2021
2501 WOODMONT AVE	03/31/2021
2503 E 4TH ST	03/31/2021
2504 CEDARVIEW DR	03/31/2021
2504 WILKE DR	03/31/2021
2506 CEDARVIEW DR	03/31/2021
2508 E 4TH ST	03/31/2021
2508 WILLOW ST	03/31/2021
2511 GIVENS AVE	04/05/2021
2513 E 3RD ST	03/31/2021
2513 E 4TH ST	03/31/2021
2513 GREAT OAKS PKWY	03/31/2021
2521 HARTFORD RD	03/31/2021

2600 WHELESS LN	03/31/2021
2601 CANTERBURY ST	03/31/2021
2602 S 3RD ST	03/31/2021
2605 SHERWOOD LN	04/21/2021
2606 BLAND ST	04/26/2021
2610 GERAGHTY AVE	04/07/2021
2611 S 2ND ST	03/31/2021
2614 Rio Grande	03/31/2021
2626 SPRING LN	03/31/2021
2700 VERDE BANK CIR	03/31/2021
2702 MOONLIGHT BND	03/31/2021
2707 MARIA ANNA RD	03/31/2021
2707 S 5TH ST	03/31/2021
2711 West Anderson Lane	03/31/2021
2801 CEDARVIEW DR	03/31/2021
2802 OAK PARK DR	03/31/2021
2802 RAE DELL AVE	03/31/2021
	03/31/2021
2803 OAK HAVEN DR	03/31/2021
2803 STRATFORD DR	03/31/2021
2807 WADE AVE	03/31/2021
2819 GARWOOD ST	03/31/2021
2820 PRADO ST	03/31/2021
2902 CLEARVIEW DR	03/31/2021
2902 OAK PARK DR	03/31/2021
2902 OAKLANE DR	03/31/2021
2903 E 2ND STREET	03/31/2021
2905 DOVER PL	03/31/2021
2905 OAKLANE DR	03/31/2021
2907 STRATFORD DR	03/31/2021
2909 DOVER PL	03/31/2021
2909 E 13TH ST	03/31/2021
2909 OAK CREST AVE	03/31/2021
2917 E 14TH ST	04/12/2021
30 CHALMERS AVE	04/07/2021
3001 E 12TH STREET	03/31/2021
3004 GILBERT ST	03/31/2021
3005 RAY WOOD DR	03/31/2021
3005 Westlake	03/31/2021
3006 OAK HAVEN DR	03/31/2021
3009 WESTLAKE DR	03/31/2021
3009 Westlake Drive	03/31/2021
3010 FONTANA DR	04/26/2021
3015 Westlake	03/31/2021
303 WOODWARD ST	03/31/2021
306 W 55TH ST	03/31/2021
308 PEDERNALES ST	03/31/2021
3100 Manchaca Road	03/31/2021
3105 LOCKE LN	03/31/2021
311 HAVANA STREET	03/31/2021
3113 SKI SHORES TERRACE	03/31/2021
3115 FONTANA DR	03/31/2021
3128 FATHER JOE ZNOTAS ST	03/31/2021
316 KEMP ST	03/31/2021
3201 STRATFORD HILLS LN	03/31/2021

3202 SUNNY LN	04/09/2021
3202 WESTHILL DR	03/31/2021
3205 CLAWSON RD	03/31/2021
3205 FUNSTON ST	04/23/2021
3206 WESTHILL DR	03/31/2021
3207 FUNSTON ST	04/29/2021
3211 OAKMONT BLVD	03/31/2021
3213 HARRIS PARK AVE	04/05/2021
3215 MEREDITH ST	04/09/2021
3219 Manor Road	03/31/2021
3220 SMOKY RIDGE	04/26/2021
3300 CLEARVIEW DR	03/31/2021
3300 E 7th Office (W/R SP-2018-0322C)	03/31/2021
3302 DENVER AVE	03/31/2021
	03/31/2021
3302 GOODWIN AVE	03/31/2021
3309 CHERRY LN	03/31/2021
3321 HEMLOCK AVE	03/31/2021
3322 BIG BEND DR	03/31/2021
3402 RANDOLPH RD	03/31/2021
3406 TAYLORS DR	03/31/2021
3413 PENNSYLVANIA AVE	03/31/2021
3501 PENNSYLVANIA AVE	03/31/2021
3503 E 17TH ST BLDG 1	03/31/2021
3503 PENNSYLVANIA AVE	03/31/2021
3506 PENNSYLVANIA AVE	03/31/2021
3513 E 12TH ST	03/31/2021
3600 RIVERCREST DR	03/31/2021
3603 E 12TH ST	03/31/2021
3606 GARDEN VILLA LN	03/31/2021
3607 PINNACLE ROAD Unit 5	03/31/2021
3702 CLARKSON AVE	03/31/2021
3707 Taylors Drive	03/31/2021
3710 MANORWOOD RD	03/31/2021
3712 MANORWOOD RD	04/14/2021
3801 Westlake	03/31/2021
3805 AVENUE B	03/31/2021
3901 BROOKVIEW RD	03/31/2021
3905 PETES PATH	03/31/2021
400 KREBS LN	03/31/2021
400 LIGHTSEY RD	03/31/2021
4000 BALCONES DR	03/31/2021
4005 MESA CV	04/05/2021
4005 SIDEHILL PATH	04/09/2021
402 KREBS LN	03/31/2021
403 RIDGEWOOD RD	04/12/2021
404 HAMMACK DR	03/31/2021
405 SOUTH PARK DR	03/31/2021
407 EL PASO ST	03/31/2021
407 OERTLI LN	03/31/2021
409 W 55TH ST	03/31/2021
411 KEMP ST	03/31/2021
413 W O DELL ST	03/31/2021
4200 WILDWOOD RD	03/31/2021
4201 SHOAL CREEK BLVD	04/07/2021

4209 WATSEEDGE CV	03/31/2021
4301 SPEEDWAY	03/31/2021
4309 DUDLEY DR	03/31/2021
4312 SINCLAIR AVE	03/31/2021
4401 GLOMAR AVE	03/31/2021
4409 ISLAND CV	03/31/2021
4416 BANISTER LN	03/31/2021
4417 CLAWSON RD	03/31/2021
4425 JINX AVE	03/31/2021
4430 HANK AVE	03/31/2021
4500 LAREINA DR	03/31/2021
4509 CRESTWAY DR	03/31/2021
4511 VINSON DR BLDG 5 *INTERESTED PARTY ON FILE*	03/31/2021
4511 VINSON DR BLDG 6 *INTERESTED PARTY ON FILE*	03/31/2021
4511 VINSON DR BLDG 7 *INTERESTED PARTY ON FILE*	03/31/2021
4512 MOUNT VERNON DR	03/31/2021
4512 ROSEDALE AVE	03/31/2021
4518 RIMROCK TRL	03/31/2021
4522 RIMROCK TRL	03/31/2021
4601 Island Cove	03/31/2021
4601 RICHMOND AVE	03/31/2021
4602 ALF AVE	03/31/2021
4604 SINCLAIR AVE	03/31/2021
	03/31/2021
4605 ENGLEWOOD DR	04/21/2021
4605 FINLEY DR	04/26/2021
4610 GONZALES ST	03/31/2021
4621 MANCHACA RD	03/31/2021
4704 GILLIS ST	03/31/2021
4706 MILBURN LN	03/31/2021
4706 PROCK LN	03/31/2021
4710 LOUIS AVE	03/31/2021
4801 MUNSON ST	04/30/2021
4808 CASWELL AVE	03/31/2021
4810 RAMSEY AVE	03/31/2021
4812 BELVEDERE ST UNIT 5	03/31/2021
4900 TORTUGA PL	03/31/2021
4900 TORTUGA PLACE	03/31/2021
4904 WEST MARKET DR	03/31/2021
4905 SHADY GLADE CT	03/31/2021
4907 SHADY GLADE CT	03/31/2021
4908 DUVAL ST	03/31/2021
501 CATER DR	03/31/2021
503 EL PASO ST	03/31/2021
503 SUNSET CIR	04/01/2021
505 KEMP ST	03/31/2021
505 SOUTH PARK DR	03/31/2021
508 CAPITOL DR	03/31/2021
509 DEEP EDDY AVE	03/31/2021
509 E LIVE OAK ST	03/31/2021
509 KREBS LN	04/05/2021
510 BLACKSON AVE	03/31/2021
510 DELMAR AVE	03/31/2021
510 KENNISTON DR	03/31/2021
5103 COPPERBEND BLVD	03/31/2021

5104 FAIRVIEW DR	04/12/2021
5105 LANSING DR BLDG 2	03/31/2021
5105 ROB SCOTT ST	04/14/2021
5107 ROB SCOTT ST	04/14/2021
515 TERRACE DR	04/26/2021
5203 TORTUGA TRL	03/31/2021
5207 CHICO ST	03/31/2021
5210 WOODVIEW AVE	03/31/2021
5301 DECKER LANE	03/31/2021
5301 Southwest Parkway - Phase 2 Revision 1	03/31/2021
5400 AVENUE G	03/31/2021
5402 MC CANDLESS ST	03/31/2021
5404 WOODVIEW AVE	03/31/2021
5409 BENNETT AVE	03/31/2021
5502 WOODVIEW AVE	03/31/2021
5505 LAKEMOORE DR	03/31/2021
5509 CLAY AVE BLDG 1	03/31/2021
5515 JIM HOGG AVE	03/31/2021
5516 AVENUE H	03/31/2021
5524 Office Park 5524 W US 290 HWY SVRD WB	03/31/2021
5604 SAMUEL HUSTON AVE	03/31/2021
5614 CLAY AVENUE Bldg 2	03/31/2021
5705 COOLBROOK DR	03/31/2021
5706 BULL CREEK RD	03/31/2021
5709 TURA LN	03/31/2021
5711 TURA LN	03/31/2021
5715 WOODROW AVE	03/31/2021
5802 GIBBS HOLLOW CV	03/31/2021
5803 LINK AVE	03/31/2021
5804 HAROLD CT	03/31/2021
5810 Harold Court Subdivision	04/08/2021
5812 HAROLD CT	03/31/2021
5816 HAROLD CT	03/31/2021
5819 WESTSLOPE DR	03/31/2021
5900 Cameron Road	03/31/2021
5901 MOUNTAIN VILLA DR	03/31/2021
5902 WOODVIEW AVE	03/31/2021
600 DELMAR AVE	03/31/2021
6000 Congress	03/31/2021
6001 BULLARD DR	03/31/2021
602 DELMAR AVE	03/31/2021
605 BLACKSON AVE	03/31/2021
610 CLIFFORD DR	03/31/2021
6100 PONCA ST	03/31/2021
6102 PONCA ST	03/31/2021
6104 PONCA ST	03/31/2021
6116 BULLARD DR	03/31/2021
616 MONTOPOLIS DR	03/31/2021
618 MONTOPOLIS DR	03/31/2021
620 MONTOPOLIS DR	03/31/2021
6202 CARY DR	03/31/2021
6202 NASCO DR	03/31/2021
6210 CLOVIS ST	03/31/2021
6210 GUADALUPE ST	03/31/2021
6217 CLOVIS ST	03/31/2021

631 TILLERY ST	03/31/2021
6316 EL MIRANDO ST	03/31/2021
6325 PONCA ST	03/31/2021
6400 Riverside Mixed Use	03/31/2021
6405 FARRELL GLEN DR	03/31/2021
6410 AUBURN DR	03/31/2021
6507 E RIVERSIDE DRIVE (W/R SP-2018-0361C)	03/31/2021
6600 HERGOTZ LN	03/31/2021
6605 LAUREL WOOD DR	03/31/2021
6700 BRIDGE HILL CV	03/31/2021
6705 PIXIE CV	03/31/2021
6710 MIRA LOMA LN	03/31/2021
6712 MIRA LOMA LN	03/31/2021
6814 SUENA DR	03/31/2021
6821 WOLFCREEK PASS	03/31/2021
6830 S PLEASANT VALLEY RD	04/05/2021
6901 REESE LN	03/31/2021
6904 NORTHEAST DR	03/31/2021
6907 LA SALLE DR	03/31/2021
7-ELEVEN #1042032 (W/R SP-2018-0278C)	03/31/2021
7-Eleven Nutty Brown	03/31/2021
700 GARNER AVE	03/31/2021
7005 MEADOR AVE	03/31/2021
701 E 5TH STREET	03/31/2021
705 KINNEY AVE BLDG 3	03/31/2021
707 W ANNIE ST	03/31/2021
709 W ST ELMO RD	03/31/2021
71 SAN SABA ST	03/31/2021
7104 SPURLOCK DR	03/31/2021
712 CULP ST	03/31/2021
714 ETHEL ST	03/31/2021
745 GUNTER ST	03/31/2021
7502 ST LOUIS ST	03/31/2021
7503 ST LOUIS ST	03/31/2021
7507 BETHUNE AVE	04/23/2021
7508 DAUGHERTY ST	03/31/2021
7509 BETHUNE AVE	04/23/2021
7525 DELAFIELD LN	04/05/2021
7609 GAULT ST	03/31/2021
7708 Burleson Office/ Warehouse (W/R SP-2017-0341C)	04/19/2021
7809 MULLEN DR	03/31/2021
7814 Burleson Road	03/31/2021
8" Offsite Wastewater Main	03/31/2021
801 GARNER AVE	03/31/2021
803 JOSEPHINE ST	03/31/2021
807 MARIPOSA DR	03/31/2021
808 GARNER AVE	03/31/2021
809 MARIPOSA DR	03/31/2021
809 ROBERT E LEE RD	03/31/2021
809 SAN MARCOS ST	03/31/2021
811 MARIPOSA DR	03/31/2021
812 THERESA AVE	03/31/2021
8203 KROMER ST	03/31/2021
8512 APPALACHIAN DR	03/31/2021
8604 CROSS PARK DRIVE	03/31/2021

8th and Lydia Condominiums	03/31/2021
900 E 13TH ST	03/31/2021
900 GARDEN VILLA CT	03/31/2021
900 GUNTER ST	03/31/2021
905 PLATEAU CIR	03/31/2021
909 MANSELL AVE	03/31/2021
909 PAYNE AVE	04/09/2021
91 Red River (The Quincy)	03/31/2021
911 DANIEL DR	03/31/2021
911 MANSELL AVE	03/31/2021
9113 GEORGIAN DR	03/31/2021
913 GENE JOHNSON ST	04/09/2021
913 MANSELL AVE	03/31/2021
913 TILLERY ST	03/31/2021
915 GENE JOHNSON ST	04/09/2021
915 TILLERY ST	03/31/2021
917 GENE JOHNSON ST	04/09/2021
921 TILLERY ST	03/31/2021
9313 MC NEIL ROAD	03/31/2021
9618 OLD LAMPASAS TRL	03/31/2021
AAA Storage Circle Drive	03/31/2021
ABIA Consolidated Maintenance Facility	03/31/2021
ACE Hardwood (withdraw and resubmittal of SP-2014-0282D)	03/31/2021
ADA Sidewalk and Ramp Improvements 2018 Group 20 City Wide IDIQ - Clarkson Ave	03/31/2021
ADA Sidewalks and Ramp Improvements 2018 Group 20 City Wide IDIQ - Broadmoor Area Sidewalks	03/31/2021
Addison Section 3	03/31/2021
Addison Section 5 (Construction Plans)	03/31/2021
AEU-301 W 20th St Duct Bank	03/31/2021
AEU-CKT969 overhead transmission line Reroute	04/16/2021
AEU-CKT975 Transmission Line pole foundations	03/31/2021
AEW-6th Street Chilled Water Distribution Extension	04/22/2021
AIM Bratton Business Park	03/31/2021
AIM: E Riverside Dr Intersection Improvements: Coriander/Tinnin Fd/Wickersham	03/31/2021
AIM: Guadalupe St. Corridor Improvements 18th to MLK - Contraflow	03/31/2021
Airport Center	03/31/2021
Airport Storage	03/31/2021
AISD - 51st Street (W/R SP-2018-0089C)	03/31/2021
AISD Lee Elementary School Classroom Building Addition	03/31/2021
Alexan Springdale	03/31/2021
All Saints Presbyterian Church	03/31/2021
All Stor Westlake	03/31/2021
Allen Terrace Subdivision(W/R C8-2016-0216.1B)	03/31/2021
Applied Materials Logistics Service Center	03/31/2021
Ariza Easton Park	04/05/2021
Aspen Lake Three	03/31/2021
ATD-Anderson Mill Road Improvements Regional Mobility	03/31/2021
ATD-Morow St Sidewalk Improvements UCC-201008-08-01	03/31/2021
ATD-N Lamar Blvd at Payton Gin Rd Intersection Safety Improvement-UCC-190627-02-06	03/31/2021
ATD-N Lamar Blvd at W St Johns Ave Intersection Safety Improvement.	03/31/2021
ATD-Parker Ln & E Oltorf St Intersection Safety Improvements UCC-190425-21-05	03/31/2021
ATD-W Braker Ln & Stonelake Blvd intersection safety improvements-UCC-190425-22-02	03/31/2021
Athena Manufacturing Parking Expansion	03/31/2021
Aura 183A	03/31/2021
Auro	03/31/2021

Auro MF	03/31/2021
Austin Center for Women & Children: Renovation & Expansion	03/31/2021
Austin Community College (ACC)-Highland Campus Parking Garage & Chiller Plant	03/31/2021
Austin Hindu 9801 DECKER LAKE RD	03/31/2021
Austin Manor Apartments	03/31/2021
Austin South Lamar Apartments	03/31/2021
Avery Oaks Apartments	03/31/2021
Avia @ 26th	03/31/2021
AVID Hotel	03/31/2021
Avid Hotel (W/R SP-2017-0079C)	03/31/2021
AWU-AC W & WW Pipe Replacement NE 1200-1309 DELONEY STREET, Travis,	03/31/2021
	04/12/2021
AWU-AC W & WW Pipe Replacement NE 4500-4513 W VILLAGE COURT, Travis,	03/31/2021
AWU-AC W & WW Pipe Replacement NE 6904 CARWILL DRIVE,	03/31/2021
AWU-AC W & WW Pipe Replacement NE 7000-7216 E MEADOW BEND DRIVE, Travis,	03/31/2021
AWU-AC W & WW Pipe Replacement NE 7200-7420 INSPIRATION DRIVE, Travis,	03/31/2021
AWU-ANN AND MAYE PLACE WATER PIPELINE IMPROVEMENTS	03/31/2021
AWU-Brentwood W WW Pipeline Renewal Arcadia Ave	04/21/2021
AWU-Burleson Road Pressure Conversion Phase 2	03/31/2021
AWU-East Austin Wastewater Line Improvements, Section 2 - UCC-150723-03-03	03/31/2021
AWU-Highland Park Ph2 W WW Improvements-UCC-181004-01-04	03/31/2021
AWU-Highland Park W WW Improvements Ph 1-UCC-180802-04-02	03/31/2021
AWU-Johnny Morris & Hwy 290 Area WL Extension - UCC-180503-05-02	03/31/2021
AWU-North Tarrytown Water & Wastewater Pipeline Renewal- UCC-191010-06-03	03/31/2021
AWU-Onion Creek District Park Reclaimed Main-UCC-180607-01-03	03/31/2021
AWU-Sunny Lane Water And Wastewater Pipeline Replacement	03/31/2021
AWU-Ullrich Water Treatment Plant Lime Feed Loop - UCC-181115-10-01	03/31/2021
AWU-Wastewater Collection System Replacement Group B - Location 19 UCC-160128-04-04	03/31/2021
AWU-Wastewater Collection System Replacement Group B - Location 26 UCC-160128-04-04	03/31/2021
AWU-Wastewater Collection System Replacement Group B - Location 26A -	03/31/2021
AWU-Wastewater Collection System Replacement Group B Location 11	03/31/2021
AWU-Wastewater Collection System Replacement Group B Location 4	03/31/2021
Ballantyne Amenity Center	03/31/2021
Ballantyne Section 1 Subdivision	03/31/2021
Ballantyne Section 2 Construction Plans	03/31/2021
Barton Creek Village Phase 2	04/12/2021
BARTON CREEK VILLAGE PHASE II COMMERCIAL	03/31/2021
Barton Hills Retrofit Project - 1030 1/2 Barton Hills Dr	03/31/2021
Bellingham Meadows Amenity Center	03/31/2021
BELLINGHAM MEADOWS PH II SECTION III	03/31/2021
Bellingham Meadows Phase II Section 1	03/31/2021
Bellingham Meadows Section 3	03/31/2021
Belmont Apartments	03/31/2021
BioLife Plasma Services Addition	04/01/2021
Bluff Springs RV Storage	03/31/2021
Boulder Ridge South Phase 2	03/31/2021
Boulder Ridge South Phases 3-6	03/31/2021
Boys and Girls Club	03/31/2021
Bratton Hill Section 4	03/31/2021
Bratton II - North	03/31/2021
Bratton II - South	03/31/2021
Bratton II -Construction Plans	03/31/2021
Breakwater Subdivision Construction Plans	03/31/2021
Brentwood Elementary School	03/31/2021
Bridge at Granada	03/31/2021

Bristol Subdivision - Construction Plans	03/31/2021
Broadstone La Frontera	03/31/2021
Burleson Retail Center (W/R SP-2015-0421D)	03/31/2021
Burnet Access Road	03/31/2021
Caliber Collision Cheddar Loop	03/31/2021
Calvert House	03/31/2021
Cameron Commercial	03/31/2021
Cantarra 1 North Section 10 Construction Plans	03/31/2021
Cantarra 1 North Section 8	03/31/2021
Cantarra 1 North Sections 6 & 7 Construction Plans	03/31/2021
Cantarra I, North Section 5	03/31/2021
Cantarra II Phase 3	03/31/2021
Cantarra IIA-2; Construction Plans Non-Concurrent	03/31/2021
Cantarra IIB-2	03/31/2021
Cantarra III-B	03/31/2021
Cantarra IV	03/31/2021
Cascades Multi-Family	03/31/2021
Castle Hill Condominium - Wastewater & Dry Utility Relocation	03/31/2021
Champion Homes at Parmer	03/31/2021
Chapman Construction Plans	03/31/2021
Chestnut Plaza Phase III (The Rail)	03/31/2021
Cinco	03/31/2021
Circle C Metro Park - Playground Replacement	03/31/2021
City of Austin Fire and EMS Station - Travis County	03/31/2021
Clarksville Duplex	03/31/2021
Clawson Place	03/31/2021
Code Ranch	03/31/2021
Colony Park District Park Phase 1	03/31/2021
Colony Park Grading Plan	03/31/2021
Colton Bluff Condominiums	03/31/2021
Colton Bluff Drainage & Wastewater Improvements	03/31/2021
Colton Bluff Phase I Construction Plans	03/31/2021
Community First Phase 2	03/31/2021
Concordia University Campus Residence Hall	03/31/2021
Congress Avenue HEB Fuel Station/Car Wash	04/14/2021
Cottages at Lantana	03/31/2021
Creekside Apartments (Withdraw/Resubmit of SP-2016-0380C)	03/31/2021
Crestview Highline	03/31/2021
CVS - Easton Park	04/23/2021
Davies Ranch Apartment Homes	03/31/2021
Davis Lane Garden Homes	03/31/2021
Decker Lake Road KOA	03/31/2021
Dessau Road Apartments (Resubmittal of SP-2013-0457C)	03/31/2021
Dollar General Decker Lane	03/31/2021
Domain Block Z	03/31/2021
Domain D9 Office	03/31/2021
Domain South End District Wastewater Improvements	03/31/2021
Domain Tower III	03/31/2021
Domain Z4 Office	03/31/2021
Dungan Office Warehouse	03/31/2021
East 12th City Homes(W/R SP-2015-0550C)	03/31/2021
East Avenue Parcel 1 & 2 (SWPPP)	03/31/2021
East Avenue, Lot 6	03/31/2021
East Parke	03/31/2021
Easton Park	03/31/2021

Easton Park Lot 4A Site Plan (Drainage & Water Quality)	03/31/2021
Easton Park Section 1B, Lot 3	03/31/2021
Easton Park Section 2A	03/31/2021
Easton Park Section 3A Phase 1 Construction Plans	03/31/2021
Eastside Memorial Early College High School and International High School at the Original L.C. Anderson Campus	03/31/2021
Eastside Pet Hospital	03/31/2021
EastVillage Construction Plans	03/31/2021
EastVillage Single Family Phase 1 Construction Plans	03/31/2021
Elan on the Colorado	03/31/2021
Elroy Car Wash	03/31/2021
Elroy Retail Center	03/31/2021
EM Franklin	03/31/2021
Enclave at Covered Bridge Subdivision Construction Plans.	03/31/2021
Enclave at Harris Ridge (Construction Plans)	03/31/2021
Encore Mechanical	03/31/2021
Entrada Construction Plans	03/31/2021
Ethos Multifamily Phase IV	03/31/2021
Fairfield at Metric Multifamily	04/30/2021
Falcon Containers Phase 2 Expansion	03/31/2021
Ferguson Lane Development	03/31/2021
First Brazilian Baptist Church In Austin	03/31/2021
Forest Bluff Sect 6	03/31/2021
Forest Bluff Section 7	03/31/2021
Fort Dessau West	03/31/2021
Four Corners (Withdrawal & Resubmittal of SPC-2012-0211C)	03/31/2021
Gardner Iron & Metal Co., Inc	03/31/2021
Garrison Park Business Center (Withdrawn Resubmittal of SP-2016-0191C)	03/31/2021
Generation Housing at Wells Branch	03/31/2021
Giga Texas Water Line Extension	
Gilbert Lane Phase Five (Construction Plans)	03/31/2021
Gilbert Lane Phase Four - Construction Plans	03/31/2021
Gilbert Lane Phase Three Construction Plans	03/31/2021
Gilbert Lane Phase Three-A Construction Plans	03/31/2021
Gilbert Lane Phase Two - A Construction Plans	03/31/2021
Gilbert Lane Phase Two Construction Plans	03/31/2021
Givens District Park - Playground Replacement & Sidewalk	04/22/2021
	04/22/2021
	04/22/2021
Goodnight Ranch Phase One Section Two Residential	03/31/2021
Goodnight Ranch Phase Two - East Section 1 Construction Plans	03/31/2021
Goodwin Apartments	03/31/2021
Gracy Woods	03/31/2021
Grand Lady Austin	03/31/2021
Grand Station Apartments	04/05/2021
Gravity Lot 2	03/31/2021
Gravity Lot 3	03/31/2021
Gravity Lot 4	03/31/2021
Gravity Lot 5	03/31/2021
Greyrock Senior Living	03/31/2021
Gunter Street Apartments	03/31/2021
H-Mart Korean Grill & BBQ	03/31/2021
Harris Branch HOA Maintenance Building	03/31/2021
Harris Ridge Business Center Addition	03/31/2021
HEB 10	03/31/2021

HEB Austin 17 Revision 6	04/05/2021
Heritage Point at Wildhorse Ranch Section 2	03/31/2021
Heritage Point at Wildhorse Ranch Section 3 (W/R C8-2014-0251.3B)	03/31/2021
Herzog (Withdrawal & Resubmittal of SP-2012-0210D)	03/31/2021
High Point Preserve	03/31/2021
Highland Dillard's	03/31/2021
Highland Infrastructure Phase A Revision 3	03/31/2021
Highland Infrastructure Phase B	03/31/2021
Hill 71 Convenience Store	03/31/2021
HILLTOP PARK	03/31/2021
Hodge Boat Dock	04/26/2021
Holdsworth Center	03/31/2021
Howard Lane Water Main Extension - UCC-180524-01-02	03/31/2021
IDEA - Wilcab Academy	03/31/2021
IDEA - Yager Academy	03/31/2021
Indian Hills 48-Inch Water line No. 1	03/31/2021
Indian Hills Corporate Park (Center) (W/R SP-2016-0270C)	03/31/2021
Indian Hills Corporate Park (Center) Subdivison	03/31/2021
Indian Hills Lift Station and Force Main Improvements	03/31/2021
Islamic Center of Lake Travis	03/31/2021
Island Cove Boat Dock (W/R SP-2015-0482D)	03/31/2021
Ivy School Wastewater Extension	03/31/2021
J.M. Holloway Site Plan	03/31/2021
JD's Gas Station (W/R SP-2016-0525C)	03/31/2021
JD'S Market No. 7	03/31/2021
JD's Market No. 8 (W/R SP-2016-0532C)	03/31/2021
Johnny Morris Road Rehabilitation From Pecan Park to Loyola Lane	03/31/2021
Kramer Condominiums	03/31/2021
LAD Services, LLC Office	03/31/2021
Lafayette Ave. Sidewalk Improvements	03/31/2021
Laguna Loma Boathouse Addition	03/31/2021
Lake Creek Montessori	03/31/2021
Lakeside Villas (Withdrawal & Resub of SP-2013-0092D)	03/31/2021
Lantana Block P, Lot 3	03/31/2021
Lantana Lot 1, Block B Shared Water Quality Pond	03/31/2021
Lantana Ridge	03/31/2021
Lantana Tract IV	03/31/2021
Laurel Creek	03/31/2021
Legacy Ranch at Dessau East	03/31/2021
Legend Oaks Business Park - Lot 1	03/31/2021
Loma Vista Manufactured Housing	03/31/2021
Loyola Lofts	03/31/2021
Loyola Multifamily	03/31/2021
Magdalena Hotel	03/31/2021
Manor and Alexander	03/31/2021
Manor Forest II	03/31/2021
MASJIB IBRAHIM	03/31/2021
Mayes Boat Dock	03/31/2021
McCormick Mountain Phase 1	03/31/2021
McCormick Mountain, Phase 3	03/31/2021
McGuire Event Center	03/31/2021
McNeil High School	03/31/2021
Mercedes Parking Garage (W/R SP-2016-0587C)	03/31/2021
Mesa MultiFamily	03/31/2021
Met Campus	03/31/2021

Met Center Building One	03/31/2021
Met Center II Creative Building E	03/31/2021
METACORTEX	03/31/2021
Metric Office	03/31/2021
Middleton Residence	03/31/2021
MLK Highline	03/31/2021
Modera Domain	03/31/2021
Montopolis Affordable Housing	03/31/2021
Mount Olive Baptist Church Parking Lot Addition	03/31/2021
Mount Zion Baptist Church Family Life Center (SWPPP)	03/31/2021
MUELLER SECTION 11 SUBDIVISION AND AMENED BLOCK 109 LOT 1	03/31/2021
Mullen Townhomes	03/31/2021
Nakatomi Plaza	03/31/2021
NAMCC Building Addition (Revision)	03/31/2021
Norman Elementary School	03/31/2021
North Austin Medical Center Employee Parking Addition	03/31/2021
North Austin Muslim Community Center Parking Lot.	03/31/2021
North Austin Reservoir and Pump Station Improvements Project	03/31/2021
North Mopac Hotels (W/R SP-2017-0466C)	03/31/2021
Northtown Municipal Utility District Administrative Office and Park	04/26/2021
Northtown Municipal Utility District Force Main Replacement	04/21/2021
Northtown Municipal Utility District Wildflower Park Pavilion	04/26/2021
Norwood Park	03/31/2021
NRP Tech Ridge	03/31/2021
NYOS Charter School	03/31/2021
O.T. Connection	03/31/2021
Oak Hill Creekside	03/31/2021
Oak Hill Storage	03/31/2021
Oaks at Slaughter Construction Plans (W/R C8-2018-0109.1B)	03/31/2021
Oaks at Slaughter Retail Center (W/R SP-2019-0045C)	03/31/2021
Oaks at Slaughter Site Improvements (W/R SP-2019-0032D)	03/31/2021
Oaks Ranch Section 2	03/31/2021
Old Manor Road Multifamily	03/31/2021
Omni Barton Creek - Fazio II Canyons Club House	03/31/2021
One Gas Service Center	03/31/2021
Onion Creek Commercial	03/31/2021
Onion Creek Reclaimed Water Main, Phase 1	03/31/2021
Origin Hotel Mueller	03/31/2021
Paloma Ridge	03/31/2021
PAR - Balcones District Park - Playground Improvements	03/31/2021
Park 183 Building 3	03/31/2021
Park 183 Building 5	03/31/2021
Park at Wellspoint (W/R SP-2015-0406C)	03/31/2021
Park Bend Ambulatory Surgery Center/ Medical Office Building	03/31/2021
Parke 27 Site Plan Improvements.	03/31/2021
	03/31/2021
Parke North Condominiums (Withdraw & Resub of SP-2013-0194D)	03/31/2021
Parker Creek Ranch	03/31/2021
Parker Creek Ranch Phase 3	03/31/2021
Parker Creek Ranch Phase Four Construction Plans	03/31/2021
Parker Creek Ranch Phase II Construction Plans	03/31/2021
Parmer Amenity Pond	03/31/2021
Parmer Lane Commercial (W/R SP-2017-0394D)	03/31/2021
Parmer Lane Interceptor	03/31/2021
Parmer Park - Whataburger	03/31/2021

Parmer Sector 8	03/31/2021
Pathways at Chalmers Court East	03/31/2021
Pearce Lane Retail Center	03/31/2021
Pecan Mobile Home Park - New Retaining wall (With/Resub of SP-2015-0492D)	03/31/2021
Penn Heights Four	03/31/2021
Penn Place Cottages A	03/31/2021
Penn Place Cottages B	03/31/2021
Pflugerville ISD Transportation Services	03/31/2021
Pioneer Crossing East Section 17	03/31/2021
Pioneer Crossing East Section 18	03/31/2021
Pioneer Crossing East Section 3B	03/31/2021
Pioneer Crossing North Lift Station (W/R SP-2018-0176D)	03/31/2021
Pioneer Crossing West Section 11	03/31/2021
Pioneer Crossing West Section 12	03/31/2021
Pioneer Hill Apartments Phase 1	03/31/2021
Pioneer Hill Section 2	03/31/2021
Pioneer Hill Section 3	03/31/2021
Pioneer Hill Section 4	03/31/2021
Pioneer Hill Section 5 Construction Plans	03/31/2021
Pocohontas Trail Parking Lot (W/R SP-2018-0142D)	03/31/2021
Point at Ben White	03/31/2021
Powell Lane Warehouse	03/31/2021
Presidio Condominiums	03/31/2021
Presidio Condominiums - Section 2	03/31/2021
Preston Park Amenity Center	03/31/2021
Preston Park Section 2B C8J-2015-0134.3B	03/31/2021
Preston Park Section 3 (Construction Plans)	03/31/2021
Promiseland Learning Center	03/31/2021
PWD-Dalton Ln Site Utility Improvements	03/31/2021
Quik Trip #4150 (W/R of SP/2017-0326C)	03/31/2021
QuikTrip Store #4127	03/31/2021
Rago Enterprises Storage Yard	03/31/2021
RCCG Salvation Center of Austin	03/31/2021
Red Bluff Triangle (W/R SP-2018-0236C)	04/01/2021
Regents West Campus	03/31/2021
Republic of Texas History Center	03/31/2021
Retreat at Barton Creek Building 21	03/31/2021
Reznicek Field Water Quality Retrofit	03/31/2021
Ridge at Walnut Creek	03/31/2021
ROCKCLIFF SUBDIVISION	04/07/2021
Rosedale School	03/31/2021
Rundberg Plaza	03/31/2021
Running Bird Condos	04/21/2021
Samsung Fab Expansion 12100 SAMSUNG BLVD	03/31/2021
Santa Rita Multi-Family Project(w/resubmittal of SP-2014-0100C)	03/31/2021
Scenic Point Subdivision, Phase 2	03/31/2021
Sector 2 & 5 Subdivision Improvements	03/31/2021
Sendero Hills Phase 3 Subdivsion	03/31/2021
Seretta Construction Austin Office	03/31/2021
Seven Oaks Office Park	03/31/2021
	03/31/2021
Sigma Chi Fraternity	03/31/2021
Silveredge Creek Subdivision	03/31/2021
Slaughter Lane and Capital of Texas Ground Storage Reservoir Improvements	03/31/2021
SoCo South	03/31/2021

South Austin Neighborhood Park Trail Improvements	03/31/2021
South Lamar Driveway	03/31/2021
Southern Datacom Inc. Site Improvements	03/31/2021
Spring Villas	03/31/2021
Springdale Creek Condominiums	03/31/2021
Springdale Park Condominiums	03/31/2021
Springfield Multifamily	03/31/2021
Springs of Walnut Creek Phase IV; The	03/31/2021
Spur Line Addition - Capitol Aggregates	03/31/2021
Spyglass Condominiums	03/31/2021
St David's Performance Center Site B	04/05/2021
St Davids Performance Center Site A	03/31/2021
St Stephens Square	03/31/2021
St. Mark's Epis. - 2128 Barton Hills Dr	03/31/2021
St. Stephen's Square Phase Two	03/31/2021
St. Stephens III	03/31/2021
Standard @ Austin	03/31/2021
Stillwater Montopolis	03/31/2021
Stoneridge (Withdrawal & Resubmittal of SP-2011-0089D)	03/31/2021
Stoneridge Subdivision (Construction Plans)	03/31/2021
Stoney Ridge Phase C Section 3 Construction Plans	03/31/2021
Stoney Ridge Phase C- Section 3 (SFAR) Amenity Lot 22 & 23	03/31/2021
STX-TFC Capitol Complex CUP Utilities- UCC-190530-20-01	03/31/2021
Sunshine RV Park (Withdrawal/Resubmittal of SP-2012-0149D)	03/31/2021
Surf Thru Carwash	03/31/2021
Sweetwater Home Services	03/31/2021
Talia Homes	03/31/2021
TDSA Monastery & Temple (Withdraw & Resubmittal of SP-04-00742(R1))	03/31/2021
Tech Junction Apartments	03/31/2021
Tech Ridge Center Phase III Apartments	03/31/2021
Tech Ridge Restaurant	03/31/2021
Tech Ridge VI - Lot 5 - Plans for Site Improvements	03/31/2021
Tech.Ridge Section Two Phase 2	03/31/2021
Techridge 2.0 and 2.1	03/31/2021
TEXAS COMPOUND, LOTS 5, 6, & 7	03/31/2021
The Abali	03/31/2021
The Chelsea	03/31/2021
The Grove at Shoal Creek	03/31/2021
The Grove at Shoal Creek Residential Phase One	03/31/2021
The Grove at Shoal Creek, Blocks 3 & 4	03/31/2021
The Huston	03/31/2021
The Lakes Techridge Office Park	03/31/2021
The Magdalena Hotel	03/31/2021
The Mark at Austin	04/05/2021
The Mattress Firm and Future Tenant	03/31/2021
THE OAKS AT TECHRIDGE MULTI-FAMILY PHASE VI	03/31/2021
The Overlook at Amarra Drive	03/31/2021
The Pearl	03/31/2021
The Pinnacle at Great Hills	03/31/2021
The Point North	03/31/2021
The Villas on Town Lake	03/31/2021
The Vistas of Austin - Sec 4 Construction Plans	03/31/2021
The Vistas of Austin Section 2 (Construction Plans)	03/31/2021
The Vistas of Austin, Section 3 Construction Plans	03/31/2021
The West Line (W/R SP-2018-0056C)	03/31/2021

	Tillery Residential Condominiums	03/31/2021	
	Timmermann Phase 1 Construction Plans	03/31/2021	
	Travis County East Side Service Center	03/31/2021	
	TRAVIS COUNTY PRECINCT 4 OFFICE BUILDING PROJECT	03/31/2021	
	Travis Flats (WR SP-2017-0196C.SH)	03/31/2021	
	TRG N Lamar	03/31/2021	
	TRI Office Complex	03/31/2021	
	Tru by Hilton Arboretum	03/31/2021	
	Tuscany Park Tract 3	03/31/2021	
	Tuscany Park Tract 4	04/01/2021	
	University Park Townhomes	03/31/2021	
	University Park Townhouse Residential	03/31/2021	
	Van's Holiday Mobile Home Park Water and Wastewater Plans(W/RSP-2018-0012D)	03/31/2021	
	Vega Multifamily	03/31/2021	
	Ventura Parmer Lane	03/31/2021	
	Verde Ville	03/31/2021	
	Village at Northtown Section 3 - Lot 5, Block C Construction Plans	03/31/2021	
	Village Farm	03/31/2021	
	Vineyard Austin	03/31/2021	
	Violet Crown Trail North Phase 2A	03/31/2021	
	Vista Parke Condominiums	03/31/2021	
	Vistas on Harold	04/05/2021	
	Walnut Creek Metro Park - Playscape Replacement	03/31/2021	
	Walnut Park II Apartments	03/31/2021	
	Waterwaste Collection System Replacement Lines - North Group A - Location 5 Spicewood Springs Road. - UCC-180823-04-01	03/31/2021 04/22/2021	
	Webberville	03/31/2021	
	Webberville Mixed Use	03/31/2021	
	Wells Branch Shopping Center	03/31/2021	
	West Park PUD Phase Three	03/31/2021	
	West Park PUD Phase Two	03/31/2021	
	West Park Retail	03/31/2021	
	Westgate Grove Phase II	03/31/2021	
	Westminster Expansion	03/31/2021	
	Whisper Valley Community Center(with/resub of SP-2015-0124C)	03/31/2021	
	Whisper Valley, Village 1	03/31/2021	
	Whisper Valley, Village 1 - Phase 2	03/31/2021	
	Wildhorse Flats	03/31/2021	
	WJE Office Expansion	03/31/2021	
	WPD-2706 Catalina Dr Country Club West Channel Stabilization-UCC-200423-02-01	03/31/2021	
	WPD-5311 Harvest Ln Streambank Stabilization Project -UCC-190801-03-01	03/31/2021	
	WPD-Little Walnut Creek Bangor Bnd channel stabilization-UCC-200813-03-01	03/31/2021	
	WPD-Sunset Ln Road Removal & Riparian Restoration- UCC-190502-12-01	03/31/2021	
	WPD-Williamson Creek & Bitter Creek Tributary Rehabilitation	03/31/2021	
	X Space Group	04/16/2021	
	Yom Tract Subdivision (W/R C8-2017-0094.0B)	03/31/2021	
	Zilker Metro Park Trailhead Restrooms; Revision 3 (W/R OF SPC-2012-0104D(R3))	03/31/2021	
Apr 2021	Routine EV Inspection	100 BIRNAM WOOD CT	04/30/2021
		1001 LOTT AVE	04/30/2021
		1002 LOTT AVE	04/30/2021
		1003 BRASS ST	04/30/2021
		1003 COGBILL ST	04/30/2021
		1003 COGBILL ST BLDG 2	04/30/2021
		1006 E 7TH ST	04/30/2021
		1007 E 45TH ST	04/30/2021

1008 BRASS ST	04/30/2021
1010 E 7TH ST	04/30/2021
1012 S 5TH ST	04/30/2021
1013 E 45TH ST	04/30/2021
10204 ROCKING HORSE RD	04/30/2021
1023 E 45TH ST	04/30/2021
10300 Metropolitan Dr.	05/13/2021
10400 Manchaca Rd.	04/30/2021
105 ELKHART ST	04/30/2021
106 TILLERY ST	04/30/2021
109 HERGOTZ LN	04/30/2021
10905 BUCKTHORN DR	04/30/2021
1100 GARDNER RD	04/30/2021
1100 W OLTORF ST	04/30/2021
1101 HOLLY ST	04/30/2021
1101 JEWELL ST	04/30/2021
1101 SOUTHWOOD RD	04/30/2021
1102 1/2 TILLERY ST	04/30/2021
1102 ESTES AVE UNIT 2	04/30/2021
1103 BRASS ST	04/30/2021
1103 CLERMONT AVE	04/30/2021
1105 S MEADOWS DR	04/30/2021
1106 FOLTS AVE	04/30/2021
1109 MANSELL AVE	04/30/2021
1111 GUNTER ST	04/30/2021
1111 MANSELL AVE	04/30/2021
1111 MYRTLE ST	04/30/2021
1112 SOUTHWOOD RD	04/30/2021
1112 STOBAUGH ST UNIT A	04/30/2021
1114 LOTT AVE	04/30/2021
1115 GILLESPIE PL	04/30/2021
1117 BLUEBONNET LN	04/30/2021
1121 PROSPECT AVE	04/30/2021
1122 LOTT AVE	04/30/2021
1124 GARLAND AVE	04/30/2021
1126 BROOKSWOOD AVE	04/30/2021
1126 TILLERY ST	04/30/2021
1130 NORTHWESTERN AVE	04/30/2021
1131 OMEGA AVE	04/30/2021
1135 ALAMO ST	04/30/2021
1140 WEBBERVILLE RD	04/30/2021
11408 ANTLER LN	05/06/2021
1146 1/2 NORTHWESTERN AVE	04/30/2021
1155 Barton Springs Road	04/30/2021
1157 NICKOLS AVE	04/30/2021
1160 ANGELINA ST	04/30/2021
1163 WEBBERVILLE RD	04/30/2021
1183 OAK GROVE AVE	04/30/2021
	04/30/2021
1191 GREENWOOD AVE	04/30/2021
1191 GREENWOOD AVE BLDG 2	04/30/2021
1200 GREENWOOD AVE	05/07/2021
1200 W 25TH STREET	04/30/2021
1200 W 29TH ST	04/30/2021
12010 Manchaca Road	04/30/2021

1202 REAGAN TER	04/30/2021
12021 SELMA HUGHES PARK RD	04/30/2021
1204 BRENTWOOD ST	04/30/2021
1204 E 32ND ST	04/30/2021
1204 REDD ST	04/30/2021
1205 MAPLE AVE	04/30/2021
1205 VARGAS RD	04/30/2021
1206 GARNER AVE	04/30/2021
1206 GREEN FOREST DR	05/05/2021
1207 SINGLETON AVE	04/30/2021
1208 GARDEN ST	04/30/2021
1208 GARNER AVE	04/30/2021
1211 E 2ND ST	04/30/2021
1211 TAULBEE LN	04/30/2021
1213 E M FRANKLIN AVE	04/30/2021
1213 TAYLOR ST	04/30/2021
1214 PASADENA DR	04/30/2021
1216 DELANO ST	04/30/2021
12217 N IH 35 SVRD NB	04/30/2021
1227 DELANO ST	04/30/2021
1229 DELANO ST	04/30/2021
12501 LYNDON DR	04/30/2021
12511 CEDAR ST	04/30/2021
12890 PARK DR	04/30/2021
12908 MERIDIAN PARK BLVD	05/20/2021
12914 PARK DR	04/30/2021
12916 MERIDIAN PARK BLVD	04/30/2021
1300 Dittmar	04/30/2021
1301 GARNER AVE	04/30/2021
	04/30/2021
1304 POQUITO ST	04/30/2021
1307 HILLSIDE AVE	04/30/2021
1309 BOB HARRISON	04/30/2021
1309 GREEN FOREST DR BLDG 2	04/30/2021
1309 LEONA ST	04/30/2021
1311 WEBBERVILLE RD	04/30/2021
13138 BAYFIELD DR	04/30/2021
1318 E APPLGATE DR	04/30/2021
1319 Park Center	05/21/2021
1320 E APPLGATE DR	04/30/2021
13218 Shore Vista Dr.	04/30/2021
1335 DELANO ST	04/30/2021
13911 LAKE VIEW DR	05/17/2021
1401 E 3RD ST	04/30/2021
1401 KINNEY AVE	04/30/2021
1401 PARKINSON DR	04/30/2021
1401 SINGLETON AVENUE	04/30/2021
1401 W 9TH ST	04/30/2021
1401 WALNUT AVE	04/30/2021
1402 DRAKE AVE	05/10/2021
1402 W 51ST ST	05/21/2021
1403 BARTON HILLS DR	04/30/2021
1403 COMETA ST	04/30/2021
1403 GARNER AVE	04/30/2021
1403 S REDONDO DR	04/30/2021

1404 GARDEN ST	04/30/2021
1404 OXFORD AVE	04/30/2021
1404 ROCKCLIFF RD	04/30/2021
1404 W 51ST ST	04/30/2021
1405 CRESTWOOD RD	04/30/2021
1405 MINNIE DR	04/30/2021
1405 PARKINSON DR	04/30/2021
1406 E M FRANKLIN AVE	04/30/2021
1406 HILLMONT ST	04/30/2021
1406 S REDONDO DR	04/30/2021
1407 GREENWOOD AVE	04/30/2021
1408 GARDEN ST	04/30/2021
1408 GREENWOOD AVE	04/30/2021
1409 E M FRANKLIN AVE	04/30/2021
1409 GREENWOOD AVE	04/30/2021
1411 HASKELL ST	04/30/2021
1411 HASKELL ST BLDG 3	04/30/2021
1412 WALDORF AVE	04/30/2021
1414 ALAMEDA DR	05/06/2021
1416 W 51ST STREET	05/17/2021
1417 FAIRWOOD RD	04/30/2021
14616 FLAT TOP RANCH RD	04/30/2021
15000 FLAT TOP RANCH RD	04/30/2021
1501 CANTERBURY ST	04/30/2021
1501 ROCKMOOR AVE	04/30/2021
15012 FLAT TOP RANCH RD	04/30/2021
1502 BELLAIRE DR	04/30/2021
1504 RUTH AVE	04/30/2021
1505 HOLLY ST	04/30/2021
1507 CHELSEA LN	04/30/2021
1509 CHELSEA LN	04/30/2021
1600 BARTON HILLS DRIVE	04/30/2021
1600 East 4th street	04/30/2021
1602 WILSHIRE BLVD	04/30/2021
1604 JULIET ST	04/30/2021
1604 PEREZ ST	04/30/2021
1605 WOODWIND LN	04/30/2021
1606 HARVEY ST	04/30/2021
1609 KATHY LYNN CT	04/30/2021
1612 NEWTON ST	04/30/2021
1614 ELMIRA RD	04/30/2021
1615 HOLLY ST	04/30/2021
1616 W 9TH HALF ST	04/30/2021
1617 J J SEABROOK DR	04/30/2021
1623 GARDEN ST	04/30/2021
1700 KERR ST	04/30/2021
1700 RIVERVIEW ST	04/30/2021
1700 Willow Creek (W/R SP-2017-0238C)	04/30/2021
1702 BAUERLE AVE	04/30/2021
1703 CLIFFORD AVE	04/30/2021
1703 JULIET ST	04/30/2021
1703 WINSTED LN	04/30/2021
1704 CHANNEL RD	04/30/2021
1705 HASKELL ST	04/30/2021
1705 LAKESHORE DR	04/30/2021

1706 MC KINLEY AVE	04/30/2021
1708 BRASSIE ST	04/30/2021
1709 TAYLOR GAINES ST	04/30/2021
1710 LORETO DR BLDG 2	04/30/2021
1710 NASH AVE	04/30/2021
1711 NASH AVE	04/30/2021
1714 NASH AVE	04/30/2021
1716 NASH AVE	04/30/2021
17th Street Condos	04/30/2021
1801 MOHLE DR	04/30/2021
1801 ROCKMOOR AVE	04/30/2021
1803 CEDAR AVE	04/30/2021
1803 PALMA PLZ	04/30/2021
1804 MAPLE AVE	04/30/2021
1804 WEBBERVILLE RD	04/30/2021
1805 RICHCREEK RD	04/30/2021
1807 NEW YORK AVE	04/30/2021
1807 W 36TH ST	04/30/2021
1807 WESTRIDGE DR	04/30/2021
1811 DRAKE AVE	05/10/2021
1812 W 36TH ST	04/30/2021
1813 CULLEN AVE	04/30/2021
1813 TREADWELL ST	04/30/2021
1815 KERR ST	04/30/2021
1816 TREADWELL ST	04/30/2021
	04/30/2021
1836 San Jacinto Infrastructure Plans	04/30/2021
1901 CETONA CT	04/30/2021
1902 PENNSYLVANIA AVE	04/30/2021
1903 COLLIER ST	04/30/2021
1903 E 8TH ST	04/30/2021
	04/30/2021
1903 HILL OAKS CT	04/30/2021
1903 PENNSYLVANIA AVE	04/30/2021
1905 GLENCLIFF DR	05/13/2021
1905 KAREN AVE	05/20/2021
1905 RICHCREEK RD	04/30/2021
1906 CANTERBURY ST	04/30/2021
1906 CEDAR RIDGE DR	04/30/2021
1906 SALINA ST	05/19/2021
1907 RIVERVIEW ST	04/30/2021
1908 E 11TH ST	04/30/2021
1908 GOODRICH AVE	04/30/2021
1908 MADISON AVE	04/30/2021
1909 E 18TH ST BLDG 2	04/30/2021
1911 BIG HORN DR	04/30/2021
1912 HETHER ST	04/30/2021
	04/30/2021
1917 PASADENA DR	04/30/2021
1919 Riverside Multifamily	04/30/2021
2001 PEACH TREE ST	04/30/2021
2002 KAREN AVE	04/30/2021
2003 ALGUNO RD	04/30/2021
2003 PAYNE AVE	04/30/2021
2004 FORD ST	04/30/2021

2005 S 5TH ST	04/30/2021
2005 WILLOW ST	04/30/2021
2006 FORD ST	04/30/2021
2007 ROBINHOOD TRL	04/30/2021
2008 OAKGLEN DR	04/30/2021
2008 RUNDELL PL	04/30/2021
201 TILLERY SQ	04/30/2021
201 W COVINGTON DR	04/30/2021
2010 OXFORD AVE	04/30/2021
2010 SINGING BROOK	04/30/2021
2010 WESTRIDGE DR	04/30/2021
2011 E 11TH ST	04/30/2021
2011 MAXWELL LN	04/30/2021
2011 S 3RD ST	04/30/2021
2012 OXFORD AVE	04/30/2021
2014 WILLOW ST BLDG 2	04/30/2021
2015 E 10TH ST	04/30/2021
2017 E 11TH ST	04/30/2021
2019 YELLOW JACKET LN	04/30/2021
202 EL PASO ST	04/30/2021
2020 Business Park	04/30/2021
2024 FORD ST	05/10/2021
2026 FORD ST	04/30/2021
206 BRAESWOOD RD	04/30/2021
207 E ELIZABETH ST	04/30/2021
207 Lago Verde	04/30/2021
209 E 33RD ST	04/30/2021
2100 E 17TH ST	04/30/2021
2101 ALTA VISTA AVE	04/30/2021
2101 PRATHER LN	04/30/2021
2101 YELLOW JACKET LN	04/30/2021
2103 NEW YORK AVE	04/30/2021
2103 YELLOW JACKET LN	04/30/2021
2104 ANN ARBOR AVE	04/30/2021
2104 E 2ND ST	05/12/2021
2104 TOWNES LN	04/30/2021
2105 DONAHUE LN	04/30/2021
2105 NEWFIELD LN	04/30/2021
2106 PEACH TREE ST	04/30/2021
2107 PEACH TREE ST	04/30/2021
	04/30/2021
2107 RICHCREEK RD	04/30/2021
2108 BARTON PKWY	04/30/2021
2109 ANN ARBOR AVE	05/21/2021
2109 ARPDAL ST	04/30/2021
2109 BARTON HILLS DR	04/30/2021
2109 CHESTNUT AVE	04/30/2021
2109 E 14TH ST	04/30/2021
2109 RIVERVIEW ST	06/01/2021
2110 PARAMOUNT AVE	04/30/2021
2111 WESTOVER RD	04/30/2021
2133 BARTON HILLS DR	04/30/2021
2201 WESTOVER RD	04/30/2021
2202 ROBINHOOD TRL	04/30/2021
2203 GREENLEE DR	04/30/2021

2203 MIMOSA DR	04/30/2021
2203 TOWER DR	04/30/2021
2205 S 2ND ST	04/30/2021
2206 WILLOW ST	04/30/2021
2209 EAST SIDE DR	04/30/2021
2209 SANTA RITA ST	04/30/2021
2210 S 3RD ST	04/30/2021
2210 THORNTON RD	04/30/2021
2210 W 49TH ST	04/30/2021
2213 E 18TH STREET	04/30/2021
2214 GARDEN ST	04/30/2021
2218 RIVERVIEW ST	04/30/2021
2225 THRASHER LN UNIT A	04/30/2021
2225 THRASHER LN UNIT B	04/30/2021
2300 GREENLEE DR	04/30/2021
2301 BENDRIDGE TRL	05/14/2021
2301 S CONGRESS AVE	04/30/2021
2301 THRASHER LN	04/30/2021
2302 EUCLID AVE	04/30/2021
2303 SANTA MARIA ST	05/19/2021
2304 NORTHLAND DR	04/30/2021
2306 BONITA ST	04/30/2021
2306 FORTUNE DR	04/30/2021
	04/30/2021
2306 PRUETT ST	04/30/2021
2309 QUARRY RD	04/30/2021
2311 MONTCLAIRE ST	04/30/2021
2311 WESTROCK DR	04/30/2021
2312 FARNSWOOD CIR	04/30/2021
2312 PRUETT ST	04/30/2021
2317 SANTA RITA ST	04/30/2021
2317 W 8TH ST	04/30/2021
2319 FARNSWOOD CIR	04/30/2021
232 LESSIN LN	04/30/2021
2320 WESTLAKE DR	04/30/2021
2324 WESTOAK DR	05/13/2021
2326 SANTA ROSA ST	04/30/2021
2331 WESTOAK DR	05/05/2021
234 LESSIN LN	04/30/2021
236 LESSIN LN	04/30/2021
2402 S 3RD ST	04/30/2021
2402 THORNTON RD BLDG 2	05/05/2021
2403 E 8TH ST	04/30/2021
2403 INDIAN TRL	04/30/2021
2403 KATHY CV	04/30/2021
2404 S 2ND ST	04/30/2021
2404 SWEETBRUSH DR	04/30/2021
2404 WESTLAKE DR	04/30/2021
2405 E 11TH ST	04/30/2021
	04/30/2021
2408 GLEN SPRINGS WAY	04/30/2021
2409 EUCLID AVE	04/30/2021
2411 DURWOOD ST	04/30/2021
2411 E 11TH ST	04/30/2021
2411 Longview Demoltion	04/30/2021

2414 W 12TH ST	04/30/2021
2419 S 5TH ST	04/30/2021
2500 South 183	04/30/2021
2500 SWEENEY LN	04/30/2021
2502 PRINCETON DR	05/20/2021
2502 TOWER DR	04/30/2021
2503 E 4TH ST	04/30/2021
2504 CEDARVIEW DR	04/30/2021
2504 WILKE DR	04/30/2021
2506 CEDARVIEW DR	04/30/2021
2507 SPRING LN	04/30/2021
2508 BRIDLE PATH	04/30/2021
2508 E 4TH ST	04/30/2021
2508 WILLOW ST	04/30/2021
2511 GIVENS AVE	04/30/2021
2513 E 3RD ST	04/30/2021
2515 EUCLID AVE	05/10/2021
2600 TANGLEWOOD TRL	04/30/2021
2600 WHELESS LN	04/30/2021
2601 CANTERBURY ST	04/30/2021
2602 FRANCISCO ST	04/30/2021
2602 S 3RD ST	04/30/2021
2602 WHELESS LN	04/30/2021
2603 E 3RD ST	04/30/2021
2604 LITTLE JOHN LN	04/30/2021
2604 WHELESS LN	04/30/2021
2605 SHERWOOD LN	04/30/2021
2606 OAK CREST AVE	04/30/2021
2606 STRATFORD DR	04/30/2021
2610 GERAGHTY AVE	04/30/2021
2611 S 2ND ST	04/30/2021
2614 E 3RD ST	04/30/2021
2614 Rio Grande	04/30/2021
2619 E 3RD ST	04/30/2021
2640 BARTON HILLS DR	05/06/2021
2700 E 3RD ST	04/30/2021
2700 VERDE BANK CIR	04/30/2021
2707 MARIA ANNA RD	04/30/2021
2707 S 5TH ST	04/30/2021
2710 SCENIC DR	04/30/2021
2800 DEL CURTO ROAD (with/resub of SP-2016-0208C)	04/30/2021
2801 CEDARVIEW DR	04/30/2021
2802 OAK HAVEN DR	05/10/2021
2802 OAK PARK DR	04/30/2021
2802 RAE DELL AVE	04/30/2021
	04/30/2021
2803 CASTRO ST	04/30/2021
2803 OAK HAVEN DR	04/30/2021
2804 Edgewater	04/30/2021
2819 GARWOOD ST	04/30/2021
2901 FRENCH PL	04/30/2021
2902 CLEARVIEW DR	04/30/2021
2902 OAK PARK DR	04/30/2021
2902 OAKLANE DR	04/30/2021
2903 E 2ND STREET	04/30/2021

2905 DOVER PL	04/30/2021
2905 OAKLANE DR	04/30/2021
2906 ALLISON DR	04/30/2021
2907 STRATFORD DR	04/30/2021
2909 DOVER PL	04/30/2021
2909 E 13TH ST	04/30/2021
2909 OAK CREST AVE	04/30/2021
2917 E 14TH ST	04/30/2021
30 CHALMERS AVE	04/30/2021
3000 FUNSTON ST	04/30/2021
3001 E 12TH STREET	04/30/2021
3003 WILLOWOOD CIR	04/30/2021
3004 GILBERT ST	04/30/2021
3005 RAY WOOD DR	04/30/2021
3006 CEDARVIEW DR	04/30/2021
3006 OAK HAVEN DR	04/30/2021
3007 CATALINA DRIVE Bldg 2	04/30/2021
3009 WESTLAKE DR	04/30/2021
3009 Westlake Drive	04/30/2021
3010 FONTANA DR	04/30/2021
3012 STOKES DR	04/30/2021
3017 E 14TH ST	05/06/2021
306 W 55TH ST	04/30/2021
307 W ELIZABETH ST	04/30/2021
308 PEDERNALES ST	04/30/2021
3101 NEAL ST	04/30/2021
3102 E 13TH ST	04/30/2021
311 HAVANA STREET	04/30/2021
3115 FONTANA DR	04/30/2021
3128 FATHER JOE ZNOTAS ST	04/30/2021
3131 E SH 71 Convenience Store	04/30/2021
316 KEMP ST	04/30/2021
3201 BOWMAN AVE	04/30/2021
3201 CHERRYWOOD RD	04/30/2021
3201 STRATFORD HILLS LN	04/30/2021
3202 WESTHILL DR	04/30/2021
3203 HOLTON ST	04/30/2021
3204 BRIDLE PATH	04/30/2021
3204 CLAWSON RD	04/30/2021
3205 CLAWSON RD	04/30/2021
3205 FUNSTON ST	04/30/2021
3206 LARRY LN	06/01/2021
3206 WESTHILL DR	04/30/2021
3207 FUNSTON ST	05/31/2021
3217 Davis Lane	04/30/2021
3219 Manor Road	04/30/2021
3220 SMOKY RIDGE	04/30/2021
3232 E Cesar Chavez	04/30/2021
3300 CLEARVIEW DR	04/30/2021
3300 E 7th Office (W/R SP-2018-0322C)	04/30/2021
3302 DENVER AVE	04/30/2021
3302 GOODWIN AVE	04/30/2021
3303 Far View	04/30/2021
3303 GOVALLE AVE	04/30/2021
3304 STONERIDGE RD	04/30/2021

3307 JAMESBOROUGH ST	04/30/2021
3315 GILBERT STREET	04/30/2021
3401 SPANISH OAK DR	04/30/2021
3402 RANDOLPH RD	04/30/2021
3403 RIVER RD	04/30/2021
3406 TAYLORS DR	04/30/2021
3409 PENNSYLVANIA AVE BLDG 1	04/30/2021
3409 PENNSYLVANIA AVENUE Bldg 2	04/30/2021
3411 SPANISH OAK DR	04/30/2021
3412 McCall Lane	04/30/2021
3413 PENNSYLVANIA AVE	04/30/2021
3501 PENNSYLVANIA AVE	04/30/2021
3503 E 17TH ST BLDG 1	04/30/2021
3503 E 17TH ST BLDG 3	04/30/2021
3503 PENNSYLVANIA AVE	04/30/2021
3503 SCENIC HILLS DR	04/30/2021
3505 PURPLE HERON DR	04/30/2021
3506 PENNSYLVANIA AVE	04/30/2021
3507 OAK SPRINGS DR	04/30/2021
3513 E 12TH ST	04/30/2021
3521 BUNNY RUN	04/30/2021
3601 EDGEMONT DR	04/30/2021
3603 E 12TH ST	04/30/2021
3606 GARDEN VILLA LN	04/30/2021
3700 FAR VIEW DR	04/30/2021
3702 CLARKSON AVE	04/30/2021
3704 RANCH CREEK DR	05/13/2021
3705 KENNELWOOD RD	04/30/2021
3705 MEADOWBANK DR	04/30/2021
3710 MANORWOOD RD	04/30/2021
3712 MANORWOOD RD	04/30/2021
3802 BALCONES DR	04/30/2021
3805 AVENUE B	04/30/2021
3901 BROOKVIEW RD	04/30/2021
	05/21/2021
3905 PETES PATH	04/30/2021
400 KREBS LN	04/30/2021
400 LIGHTSEY RD	04/30/2021
4000 BALCONES DR	04/30/2021
4004 WATERSEDGE DR	04/30/2021
4005 EDGEMONT DR	05/03/2021
4005 SIDEHILL PATH	04/30/2021
402 KREBS LN	04/30/2021
4025 VALLEY VIEW RD	05/10/2021
405 SOUTH PARK DR	04/30/2021
405 W ELIZABETH ST	04/30/2021
407 EL PASO ST	04/30/2021
407 RIDGEWOOD RD	04/30/2021
409 W 55TH ST	04/30/2021
4100 RIDGELEA DR	04/30/2021
4101 CHURCHILL DOWNS DR	05/26/2021
4102 RIDGELEA DR	04/30/2021
411 KEMP ST	04/30/2021
411 LAKE CLIFF TRL	05/19/2021
4119 EDWARDS MOUNTAIN DR	05/27/2021

413 W O DELL ST	04/30/2021
4200 WILDWOOD RD	04/30/2021
4205 Watersedge Cove	04/30/2021
4207 Waters Edge Boat Dock	05/10/2021
4213 Watersedge Cove	04/30/2021
4301 SPEEDWAY	04/30/2021
4307 Michaels Cove Tram	04/30/2021
4309 DUDLEY DR	04/30/2021
4312 SINCLAIR AVE	04/30/2021
4313 SHADOW OAK LANE	04/30/2021
4314 ROSEDALE AVE	06/01/2021
4321 CITY PARK RD	04/30/2021
4401 GLOMAR AVE	04/30/2021
4401 WATERFORD PL	06/01/2021
4408 RAMSEY AVE	04/30/2021
4409 BARROW AVE	04/30/2021
4412 CASWELL AVE	04/30/2021
4416 BANISTER LN	04/30/2021
4427 BANISTER LN	04/30/2021
4427 GILLIS ST	04/30/2021
4430 HANK AVE	04/30/2021
4500 LAREINA DR	04/30/2021
4501 SPANISH OAK TER	04/30/2021
4503 EDGEMONT DR	05/07/2021
4509 CITY PARK RD	04/30/2021
4509 CRESTWAY DR	04/30/2021
4509 OAKMONT BLVD	05/17/2021
4509 S 2ND ST	05/14/2021
4512 MOUNT VERNON DR	04/30/2021
4515 AVENUE D	04/30/2021
4516 SPANISH OAK TRL	04/30/2021
4518 RIMROCK TRL	04/30/2021
4522 RIMROCK TRL	04/30/2021
4600 RIDGE OAK DR	04/30/2021
4601 CLAWSON RD	04/30/2021
4601 RICHMOND AVE	04/30/2021
4602 ALF AVE	04/30/2021
4603 SOUTH FOREST DR	05/05/2021
4604 SINCLAIR AVE	04/30/2021
4606 EVANS AVE	04/30/2021
4610 GONZALES ST	04/30/2021
4612 PHILCO DR	04/30/2021
4621 MANCHACA RD	04/30/2021
4701 SHADOW LN	04/30/2021
4703 RAMSEY AVE	04/30/2021
4704 GILLIS ST	04/30/2021
4705 LOUIS AVE	04/30/2021
4706 AVENUE H	04/30/2021
4706 PROCK LN	04/30/2021
4706 SYLVAN DALE DR BLDG 2	04/30/2021
4707 OAKMONT BLVD	04/30/2021
4708 MILBURN LN	04/30/2021
4710 LOUIS AVE	04/30/2021
4806 CASWELL AVE	05/21/2021
4807 MUNSON ST	04/30/2021

4905 SHADY GLADE CT	04/30/2021
4905 WEST PARK DR	04/30/2021
4907 SHADY GLADE CT	04/30/2021
4908 DUVAL ST	04/30/2021
4910 East 7th Street Multifamily	04/30/2021
5 Humboldt Lane	04/30/2021
5000 ROWENA ST	04/30/2021
5008 AVENUE H	04/30/2021
501 CATER DR	04/30/2021
503 EL PASO ST	04/30/2021
505 SOUTH PARK DR	04/30/2021
506 E LIVE OAK ST	04/30/2021
507 SOUTH PARK DR	04/30/2021
508 W O DELL ST	04/30/2021
509 DEEP EDDY AVE	04/30/2021
509 E 46TH ST	05/14/2021
509 E LIVE OAK ST	04/30/2021
509 KREBS LN	04/30/2021
510 KENNISTON DR	04/30/2021
5103 COPPERBEND BLVD	04/30/2021
5104 FAIRVIEW DR	04/30/2021
5105 LANSING DR BLDG 2	04/30/2021
5105 ROB SCOTT ST	04/30/2021
5107 ROB SCOTT ST	04/30/2021
5112 AVENUE G	04/30/2021
514 ACADEMY DR	05/14/2021
519 ACADEMY DR	04/30/2021
5203 TORTUGA TRL	04/30/2021
5207 CHICO ST	04/30/2021
5210 WOODVIEW AVE	04/30/2021
5301 DECKER LANE	04/30/2021
5301 Southwest Parkway - Phase 2 Revision 1	04/30/2021
5305 GROVER AVE	04/30/2021
5308 EVANS AVE	04/30/2021
5400 AVENUE G	04/30/2021
5402 MC CANDLESS ST	04/30/2021
5404 AVENUE G	04/30/2021
5409 BENNETT AVE	04/30/2021
5413 BLUE BIRD LN	04/30/2021
5417 BLUE BIRD LN	04/30/2021
5421 BLUE BIRD LN	04/30/2021
5502 NORTHDALDA DR	05/26/2021
5502 WOODVIEW AVE	04/30/2021
5505 DUVAL ST	04/30/2021
5507 DUVAL ST	04/30/2021
5509 CLAY AVE BLDG 1	04/30/2021
5509 CLAY AVE BLDG 3	04/30/2021
5524 Office Park 5524 W US 290 HWY SVRD WB	04/30/2021
5603 SAMUEL HUSTON AVE	04/30/2021
5604 SAMUEL HUSTON AVE	04/30/2021
5614 CLAY AVENUE Bldg 2	04/30/2021
5700 East Riverside Apartments	04/30/2021
5709 TURA LN	04/30/2021
5802 GIBBS HOLLOW CV	04/30/2021
5804 HAROLD COURT	04/30/2021

5812 HAROLD CT	04/30/2021
5816 HAROLD CT	04/30/2021
5900 Cameron Road	04/30/2021
5900 Cameron Road Demolition Plan	04/30/2021
5901 MOUNTAIN VILLA DR	04/30/2021
5902 WOODVIEW AVE	04/30/2021
5905 BULL CREEK RD	04/30/2021
6004 CARY DR	04/30/2021
602 HIGHLAND AVE	04/30/2021
602 SANDRINGHAM CIR	04/30/2021
610 CLIFFORD DR	04/30/2021
6100 PONCA ST	04/30/2021
6102 PONCA ST	04/30/2021
6104 PONCA ST	04/30/2021
6113 CADDIE ST	04/30/2021
612 W ANNIE ST	04/30/2021
618 MONTOPOLIS DR	04/30/2021
620 MONTOPOLIS DR	04/30/2021
6206 CLOVIS ST	05/24/2021
6210 CLOVIS ST	04/30/2021
6217 CLOVIS ST	04/30/2021
631 TILLERY ST	04/30/2021
6325 PONCA ST	04/30/2021
6400 Riverside Mixed Use	04/30/2021
6405 FARRELL GLEN DR	04/30/2021
6410 AUBURN DR	04/30/2021
6413 NASCO DR	04/30/2021
6420 Bee Caves Road	04/30/2021
6500 LOST CV	05/05/2021
6507 E RIVERSIDE DRIVE (W/R SP-2018-0361C)	04/30/2021
66 COMAL ST	04/30/2021
6600 HERGOTZ LN	04/30/2021
6604 WEST COURTYARD DR	04/30/2021
6605 LAUREL WOOD DR	04/30/2021
6611 HERGOTZ LN	05/20/2021
6700 BRIDGE HILL CV	04/30/2021
6710 MIRA LOMA LN	04/30/2021
6710 VINE ST	04/30/2021
6712 BEAUFORD DR	05/28/2021
6712 MIRA LOMA LN	04/30/2021
6807 SUENA DR	04/30/2021
6814 SUENA DR	04/30/2021
6821 WOLFCREEK PASS	04/30/2021
6904 NORTHEAST DR	04/30/2021
6907 LA SALLE DR	04/30/2021
6908 CARVER AVE	04/30/2021
6917 BETHUNE AVE	04/30/2021
6917 CAT CREEK RUN	04/30/2021
6919 BETHUNE AVE	04/30/2021
7-ELEVEN #1042032 (W/R SP-2018-0278C)	04/30/2021
7-Eleven Nutty Brown	04/30/2021
700 East 11th Sreet Multi-Family	04/30/2021
700 GARNER AVE	04/30/2021
7005 MEADOR AVE	04/30/2021
	04/30/2021

7008 MEADOR AVE	04/30/2021
702 W ELIZABETH ST	04/30/2021
702 WICKFORD CIR	04/30/2021
704 W ELIZABETH ST	04/30/2021
705 KINNEY AVE BLDG 3	04/30/2021
707 W ANNIE ST	04/30/2021
7104 SPURLOCK DR	04/30/2021
712 CULP ST	04/30/2021
712 DULWICH ST	04/30/2021
714 ETHEL ST	04/30/2021
714 W LIVE OAK ST	04/30/2021
720 Airport	04/30/2021
7204 BENNETT AVE	04/30/2021
7300 Dee Gabriel Collins Road Spoils Disposal Project	04/30/2021
7309 PROVIDENCE AVE	04/30/2021
745 GUNTER ST	04/30/2021
7450 SPICEWOOD SPRINGS RD	04/30/2021
7502 ST LOUIS ST	04/30/2021
7503 ST LOUIS ST	04/30/2021
7505 GROVER AVE Bldg 2	04/30/2021
7507 BETHUNE AVE	04/30/2021
7507 WYNNE LN	04/30/2021
7509 BETHUNE AVE	04/30/2021
7516 PROVIDENCE AVE	04/30/2021
7525 DELAFIELD LN	04/30/2021
7605 WYNNE LN	04/30/2021
7609 GAULT ST	04/30/2021
7610 PROVIDENCE AVE	04/30/2021
7708 Burleson Office/ Warehouse (W/R SP-2017-0341C)	04/30/2021
7731 MENCHACA ROAD	04/30/2021
7814 Burleson Road	04/30/2021
801 Cuernavaca Site Plan	04/30/2021
801 GARNER AVE	04/30/2021
804 PHILCO DR	04/30/2021
808 GARNER AVE	04/30/2021
809 ROBERT E LEE RD	04/30/2021
809 SAN MARCOS ST	04/30/2021
811 W MARY ST	04/30/2021
812 THERESA AVE	04/30/2021
815 RUTHERFORD PL	04/30/2021
8207 TWO COVES DR	04/30/2021
8302 KROMER ST	05/05/2021
8604 CROSS PARK DRIVE	04/30/2021
8612 CHRYSLER BND	04/30/2021
8708 LYNDON LN	04/30/2021
900 E 13TH ST	04/30/2021
900 GARDEN VILLA CT	04/30/2021
900 GUNTER ST	04/30/2021
902 DANIEL DR	04/30/2021
903 VARGAS RD	04/30/2021
904 JUANITA ST	04/30/2021
904 W 18TH ST	04/30/2021
905 PLATEAU CIR	04/30/2021
907 REDD ST	04/30/2021
909 MANSELL AVE	04/30/2021

909 PAYNE AVE	04/30/2021
909 W ANNIE ST	04/30/2021
91 Red River (The Quincy)	04/30/2021
911 DANIEL DR	04/30/2021
911 MANSELL AVE	04/30/2021
911 TILLERY ST	04/30/2021
913 MANSELL AVE	04/30/2021
913 TILLERY ST	04/30/2021
913 VALDEZ ST	04/30/2021
915 TILLERY ST	04/30/2021
920 CYPRESS GROVE DR	04/30/2021
921 TILLERY ST	04/30/2021
9313 MC NEIL ROAD	04/30/2021
9700 MORNING CT	04/30/2021
9805 PATRICE DR	04/30/2021
AAA Storage Bradshaw	04/30/2021
AAA Storage Circle Drive	04/30/2021
AAA Storage FM 1626	04/30/2021
ABIA North Plaza	04/30/2021
ABIA - Terminal/Apron Expansion	04/30/2021
ABIA Consolidated Maintenance Facility	04/30/2021
ABIA Information Technology Building Expansion	04/30/2021
	04/30/2021
ABIA North Plaza	04/30/2021
ABIA Pet Hotel	04/30/2021
ABIA Retail Center	04/30/2021
ABIA Terminal / Apron Expansion - Pkg 4 Remote Deicing Facility	04/30/2021
ACE Hardwood (withdraw and resubmittal of SP-2014-0282D)	04/30/2021
ADA Sidewalk Rehab - Grp 2 IDIQ Red River St from 38 1/2 to 45th St and 41st St from Red River to IH 35 SB Frontage	05/21/2021
ADA Sidewalk Rehabilitation - Group 2 IDIQ - West End Area Sidewalks	05/19/2021
Addison Section 3	04/30/2021
Addison Section 4	04/30/2021
Addison Section 5 (Construction Plans)	04/30/2021
AEU-CKT969 overhead transmission line Reroute	04/30/2021
AEU-CKT975 Transmission Line pole foundations	04/30/2021
AIM Bratton Business Park	04/30/2021
Airport Center	04/30/2021
Airport Storage	04/30/2021
AISD - 51st Street (W/R SP-2018-0089C)	04/30/2021
AISD - Loyola Construction Plans	04/30/2021
AISD Ann Richards School for Young Women Leaders	04/30/2021
	04/30/2021
AISD Bowie High School Phase 1 Modernization	04/30/2021
AISD Hill Elementary School	04/30/2021
AISD Lee Elementary School Classroom Building Addition	04/30/2021
AISD Murchison Middle School	04/30/2021
AISD New School SW Elementary School	04/30/2021
ALBERT H. ULLRICH WATER TREATMENT PLANT 160 MGD UPGRADE (C.I.P # 4210-227-7158)	04/30/2021
Alexan Springdale	04/30/2021
All Saints Presbyterian Church	04/30/2021
All Stor Westlake	04/30/2021
Allen Terrace Subdivision(W/R C8-2016-0216.1B)	04/30/2021
Alta Trailhead	04/30/2021
AMLI Mueller III North	04/30/2021

AMLI Mueller III South	04/30/2021
AMLI South Shore. Ph II	04/30/2021
APAC Texas-Buck	04/30/2021
Applied Materials Logistics Service Center	04/30/2021
Ariza Easton Park	04/30/2021
Aspen Lake Three	04/30/2021
Athena Manufacturing Parking Expansion	04/30/2021
Auro	04/30/2021
Auro MF	04/30/2021
Austin Center for Women & Children: Renovation & Expansion	04/30/2021
Austin Colony Section 12 Construction Plans	04/30/2021
Austin Community College (ACC)-Highland Campus Parking Garage & Chiller Plant	04/30/2021
Austin Executive Airport Hangar Development	04/30/2021
Austin FBO Million Air Austin	04/30/2021
Austin FC	04/30/2021
Austin Hindu 9801 DECKER LAKE RD	04/30/2021
Austin Manor Apartments	04/30/2021
Austin Ridge Bible Church	04/30/2021
Austin South Lamar Apartments	04/30/2021
Austin's Colony Sec 10A	04/30/2021
Austin's Colony Sec 11 Construction Plans	04/30/2021
Austin's Colony Section 13; Non-Concurrent Subdivision Construction Plans	04/30/2021
Austin's Colony Section 9 Construction Plans	04/30/2021
Austonia East	04/30/2021
Avia @ 26th	04/30/2021
AVID Hotel	04/30/2021
AWU-AC W & WW Pipe Replacement NE 7000-7216 E MEADOW BEND DRIVE, Travis,	04/30/2021
AWU-Carson Creek Basin Wastewater Line Improvements - UCC-170420-06-02	04/30/2021
AWU-Harmon Ave W/WW Upgrades	05/10/2021
AWU-Wastewater Collection System Replacement Group B - Location 19 UCC-160128-04-04	04/30/2021
BAKER SUBDIVISION (SMART HOUSING)	04/30/2021
Barbee Parking Lot	04/30/2021
Bartlett Cocke Office Building	04/30/2021
Barton Creek Village Phase 2	04/30/2021
Barton Hills Retrofit Project - 1030 1/2 Barton Hills Dr	04/30/2021
Bellingham Meadows Amenity Center	04/30/2021
BELLINGHAM MEADOWS PH II SECTION III	04/30/2021
Bellingham Meadows Phase II Section 1	04/30/2021
Bellingham Meadows Section 3	04/30/2021
Belmont Apartments	04/30/2021
Ben White Parking Lot Expansion	04/30/2021
Bergstrom Storage	04/30/2021
BioLife Plasma Services Addition	04/30/2021
Blacks Memorial Baptist Church (WD&Resub of SP-2013-0025D)	04/30/2021
Blazier Relief School	04/30/2021
Blocker Lane Expansion (W/R SP-2018-0430D)	04/30/2021
Blue Dawn Trail - Multi Family Residence	05/27/2021
Bluff Springs RV Storage	04/30/2021
Bob Johnson Gas Station (w/resub of SP-2015-0328D)	04/30/2021
Bolm Road Modern Condos	04/30/2021
Boone-Heep Borrow Pit and Spoil Disposal Site	04/30/2021
Boulder Ridge South Phase 2	04/30/2021
Boulder Ridge South Phases 3-6	04/30/2021
Bouldin Court	04/30/2021
Bowie High School AISD Storm Water Management Improvements	04/30/2021

Boys and Girls Club	04/30/2021
Bradshaw Crossing Section 13 Construction Plan	04/30/2021
Brake Check 620 (W/R SP-2017-0324D)	04/30/2021
Bratton Hill Section 4	04/30/2021
Bratton II - North	04/30/2021
Bratton II - South	04/30/2021
Bratton II -Construction Plans	04/30/2021
Breakwater Subdivision Construction Plans	04/30/2021
Brentwood Elementary School	04/30/2021
Brezza Lane Extension	04/30/2021
Briarcreek Subdivision Section 6C	04/30/2021
Bridge at Cannon View	04/30/2021
Bristol Subdivision - Construction Plans	04/30/2021
Broadstone La Frontera	04/30/2021
Broadstone-Riverside Apartments	04/30/2021
Brodie - 31 Offices	04/30/2021
Bulkhead at 3607 Robbins Road	04/30/2021
Burleson Retail Center (W/R SP-2015-0421D)	04/30/2021
Caliber Collision Cheddar Loop	04/30/2021
Calvert House	04/30/2021
Cambria Hotels & Suites	04/30/2021
Cambrian East Riverside Mult-Family	04/30/2021
Cameron Commercial	04/30/2021
Cantarra 1 North Section 10 Construction Plans	04/30/2021
Cantarra 1 North Section 8	04/30/2021
Cantarra 1 North Sections 6 & 7 Construction Plans	04/30/2021
Cantarra I, North Section 5	04/30/2021
Cantarra II Phase 3	04/30/2021
Cantarra IIA-2; Construction Plans Non-Concurrent	04/30/2021
Cantarra IIB-2	04/30/2021
Cantarra III-B	04/30/2021
Cantarra IV	04/30/2021
Capital Chevrolet Vehicle Sales Inventory Lot	04/30/2021
CARTS Eastside Bus Plaza	04/30/2021
Casis Elementary School	04/30/2021
Center for Child Protect - Utility Improvements	04/30/2021
Cepeda Street Park	04/30/2021
Champion Homes at Parmer	04/30/2021
Chaparral Crossing 4600 N DUNLAP RD	04/30/2021
Chapman Construction Plans	04/30/2021
Chestnut Plaza Phase III (The Rail)	04/30/2021
Christopher Condominiums Construction Plans	04/30/2021
Cinco	04/30/2021
Circle C Child Development Center	04/30/2021
City of Austin Fire and EMS Station - Travis County	04/30/2021
Clark Boat Dock	04/30/2021
Code Ranch	04/30/2021
Coldwater Garden Homes	04/30/2021
Colony Park District Park Phase 1	04/30/2021
Colony Park Grading Plan	04/30/2021
Colorado Creek Apartment Homes	04/30/2021
Colorado Crossing Subdivision Section IV Nine Construction Plans	04/30/2021
COLORADO RIVER PARK DRAINAGE IMPROVEMENTS / 517 S PLEASANT VALLEY RD	04/30/2021
Colton Bluff Condominiums	04/30/2021
Colton Bluff Drainage & Wastewater Improvements	04/30/2021

Colton Bluff Park	05/14/2021
Colton Bluff Phase I Construction Plans	04/30/2021
Commercial Office Development by Catellus	04/30/2021
Community First Phase 2	04/30/2021
Congress Avenue HEB Fuel Station/Car Wash	04/30/2021
Constellation Park	04/30/2021
Convention Center Warehouse and Marshalling Facility	04/30/2021
Copperstone	04/30/2021
Cottages at Lantana	04/30/2021
Cottonmouth Creek Wastewater Interceptor Phase 2	04/30/2021
Cottonmouth Creek Wastewater Interceptor Phase A	04/30/2021
Country Club Road Improvements	04/30/2021
Creeside Apartments (Withdraw/Resubmit of SP-2016-0380C)	04/30/2021
Crestview Highline	04/30/2021
Cubesmart Storage	04/30/2021
CVS - Easton Park	04/30/2021
Davies Ranch Apartment Homes	04/30/2021
Davis Lane Garden Homes	04/30/2021
DCMC Pace Project - Medical Office Building and Garage 2	04/30/2021
Decker Lake Road KOA	04/30/2021
Decker Lofts	04/30/2021
Deerfield Lot 1C	04/30/2021
Del Valle Gas Station(with/resub of SP-2015-0528C)	04/30/2021
Dell Jewish Community Center Campus	04/30/2021
Dessau Road Apartments (Resubmittal of SP-2013-0457C)	04/30/2021
Dewan Boat Dock	04/30/2021
Dittmar Office Park	04/30/2021
Dollar General Decker Lane	04/30/2021
Dungan Office Warehouse	04/30/2021
East 12th City Homes(W/R SP-2015-0550C)	04/30/2021
East Avenue Parcel 1 & 2 (SWPPP)	04/30/2021
East Avenue, Lot 6	04/30/2021
East Grove	05/13/2021
East Parke	04/30/2021
East Side Church Of Christ	04/30/2021
Eastlake at Tillery	04/30/2021
Easton Park	04/30/2021
Easton Park Lot 4A Site Plan (Drainage & Water Quality)	04/30/2021
Easton Park Section 1B	05/20/2021
Easton Park Section 1B, Lot 3	04/30/2021
Easton Park Section 2A	04/30/2021
	04/30/2021
Easton Park Section 2B - Phase 1	04/30/2021
Easton Park Section 2B - Phase 2 Construction Plans	04/30/2021
Easton Park Section 2B Phase 3 Construction Plans	04/30/2021
Easton Park Section 3A Phase 1 Construction Plans	04/30/2021
Easton Park Section 3A Phase 2 Construction Plans	04/30/2021
Easton Park Staging Area	04/30/2021
Eastside Memorial Early College High School and International High School at the Original L.C. Anderson Campus	04/30/2021
Eastside Pet Hospital	04/30/2021
EastVillage Construction Plans	04/30/2021
EastVillage Single Family Phase 1 Construction Plans	04/30/2021
Edgewick	04/30/2021
Elan on the Colorado	04/30/2021

Eleve Cosmetics	04/30/2021
Elroy Car Wash	04/30/2021
Elroy Retail Center	04/30/2021
EM Franklin	04/30/2021
Emerald Forest	04/30/2021
Emma Long	04/30/2021
Enclave at Covered Bridge Subdivision Construction Plans.	04/30/2021
Enclave at Estancia, Phase 3	04/30/2021
Enclave at Estancia, Phase 4	04/30/2021
Enclave at Estancia, Phase 5	04/30/2021
Encore Mechanical	04/30/2021
Entrada Construction Plans	04/30/2021
Estancia Condos (W/R SP-2017-0208C)	04/30/2021
Ethos Multifamily Phase IV	04/30/2021
Falcon Containers Phase 2 Expansion	04/30/2021
FedEx Paving Expansion	04/30/2021
Ferguson Lane Development	04/30/2021
FIFTH GENERATION (W/D & Resubmittal of SP-06-0337D)	04/30/2021
FIFTH GENERATION (WITHDRAWAL & RESUBMITTAL OF SP-06-0337D)	04/30/2021
Fifth Generation Inc. Off-site Water Line (SER No.. 3852)	04/30/2021
Forest Bluff Sect 6	04/30/2021
Forest Bluff Section 7	04/30/2021
Freeport Tech South	04/30/2021
Gardner Iron & Metal Co., Inc	04/30/2021
Garfield Park (W/R SP-2017-0155D)	04/30/2021
Garfield Section One Site Development	04/30/2021
Gateway Business Park (W/R SP-2015-0244C)	04/30/2021
Generation Housing at Wells Branch	04/30/2021
Giga Texas	04/30/2021
Giga Texas Water Line Extension	04/30/2021
Gilbert Gas Station (W/R SP-2016-0396D)	04/30/2021
Gilbert Lane Phase Five (Construction Plans)	04/30/2021
Gilbert Lane Phase Four - Construction Plans	04/30/2021
Gilbert Lane Phase Three Construction Plans	04/30/2021
Gilbert Lane Phase Three-A Construction Plans	04/30/2021
Gilbert Lane Phase Two - A Construction Plans	04/30/2021
Gilbert Lane Phase Two Construction Plans	04/30/2021
Givens District Park - Playground Replacement & Sidewalk	04/30/2021
Goodnight Manchaca	04/30/2021
Goodnight Phase Two Waterline Improvement	04/30/2021
Goodnight Ranch Phase One Section Three; Concurrent Construction Plans	04/30/2021
Goodnight Ranch Phase One Section Two Residential	04/30/2021
Goodnight Ranch Phase Two - East Section 1 Construction Plans	04/30/2021
Goodnight Ranch Subdivision Phase One Section Two	04/30/2021
Goodwin Apartments	04/30/2021
Govalle Terrace	04/30/2021
Grand Lady Austin	04/30/2021
Grand Station Apartments	04/30/2021
Gravity Lot 2	04/30/2021
Gravity Lot 3	04/30/2021
Gravity Lot 4	04/30/2021
Gravity Lot 5	04/30/2021
Great Hills Country Club	04/30/2021
Grove Retail Center	04/30/2021
Gunter Street Apartments	04/30/2021

Harris Branch HOA Maintenance Building	04/30/2021
HEB 10	04/30/2021
HEB Austin 17 Revision 6	04/30/2021
Henry's Restaurant1	04/30/2021
Heritage Point at Wildhorse Ranch Section 2	04/30/2021
Herzog (Withdrawal & Resubmittal of SP-2012-0210D)	04/30/2021
High Point Preserve	04/30/2021
Highland Dillard's	04/30/2021
Highland Infrastructure Phase A Revision 3	04/30/2021
Highland Infrastructure Phase B	04/30/2021
Highland Phase III Multi-Family	04/30/2021
Hill 71 Convenience Store	04/30/2021
Hill Country Bible Church	04/30/2021
HILLTOP PARK	04/30/2021
Holdsworth Center	04/30/2021
Hoover's Tract Parking Garage	04/30/2021
Hopf Tract	04/30/2021
Hornsby Bend Biosolids Management Plant Transfer Pump Station Improvements	05/17/2021
Hornsby Bend Side Stream Treatment Plant Relief Project	04/30/2021
IDEA - Wilcab Academy	04/30/2021
IDEA - Yager Academy	04/30/2021
Indian Hills 48-Inch Water line No. 1	04/30/2021
Indian Hills Corporate Park (Center) (W/R SP-2016-0270C)	04/30/2021
Indian Hills Corporate Park (Center) Subdivison	04/30/2021
Indian Hills Lift Station and Force Main Improvements	04/30/2021
Indian Roller	04/30/2021
J.M. Holloway Site Plan	04/30/2021
Jaylee Business Park	04/30/2021
JBR Holdings	04/30/2021
JD's Gas Station (W/R SP-2016-0525C)	04/30/2021
JD'S Market No. 7	04/30/2021
JD's Market No. 8 (W/R SP-2016-0532C)	04/30/2021
Jetstar FBO and Private Hangars ABIA Project No F5006.01	04/30/2021
Johnny Morris Road Rehabilitation From Pecan Park to Loyola Lane	04/30/2021
Johnsons Fleet Service Rawland - TMobile Site Development (AU01608D)	04/30/2021
Kingsbery Solar Project	04/30/2021
Kramer Condominiums	04/30/2021
La Crosse at Circle C Residences	04/30/2021
La Mexicana Supermercado	04/30/2021
LAD Services, LLC Office	04/30/2021
Lake Austin Shopping Center	04/30/2021
Lakeshore Apartments Phase II	04/30/2021
Lakeshore Drive Waterline Extension	04/30/2021
Lantana Block P, Lot 3	04/30/2021
Lantana Lot 1, Block B Shared Water Quality Pond	04/30/2021
Lantana Ridge	04/30/2021
Lantana Tract IV	04/30/2021
Laurel Creek	04/30/2021
Legacy Ranch at Dessau East	04/30/2021
Legend Oaks Business Park - Lot 1	04/30/2021
Legends Express Car Wash	04/30/2021
Lenox Springs Phase II	04/30/2021
Limestone Ridge Senior Apartments	04/30/2021
Local Mobility ADA Sidewalk and Ramp Improvements Group 25 City Wide IDIQ Longhorn Dam	05/27/2021
Loma Vista Manufactured Housing	04/30/2021

Lowden Lane	04/30/2021
Loyola Lofts	04/30/2021
Loyola Multifamily	04/30/2021
Lyndhurst Street Infrastructure Improvements	04/30/2021
Magdalena Hotel	04/30/2021
Maha Creek Business Park(with/resub of SP-2009-0093D)	04/30/2021
Malone Subdivision, Section One (Construction Plans)	04/30/2021
Malone Subdivision, Section Two (Construction Plans)	04/30/2021
Manchaca	04/30/2021
Manchaca Opt Youth WW ext.	04/30/2021
Manor and Alexander	04/30/2021
Manor Forest II	04/30/2021
Margarita Street Park	04/30/2021
MASJIB IBRAHIM	04/30/2021
McDonald's @ 2114 W. Slaughter Lane (W/R SP-2018-0088CT)	04/30/2021
McGuire Event Center	04/30/2021
McKinney Falls Apartments	04/30/2021
McNeil Drive Subdivision (Construction Plans)	04/30/2021
Menchaca Business Park	04/30/2021
Mercedes Parking Garage (W/R SP-2016-0587C)	04/30/2021
Mesa MultiFamily	04/30/2021
Met Campus	04/30/2021
Met Center Building One	04/30/2021
Met Center II Creative Building E	04/30/2021
METACORTEX	04/30/2021
Mirabel Park, Phase 1 Easton Park Section 2C -	04/30/2021
Mirabel Park, Phase 2 Easton Park Section 2C - Construction Plans	04/30/2021
MLK Highline	04/30/2021
Momentum Way & Spirit Drive, Velocity Crossing Ph 1	04/30/2021
Montopolis Affordable Housing	04/30/2021
Moonlight	04/30/2021
Moontower Offsite Parking (W/R SP-2016-0327D)	04/30/2021
Moreland Boat Dock	04/30/2021
Mount Olive Baptist Church Parking Lot Addition	04/30/2021
Mount Zion Baptist Church Family Life Center (SWPPP)	04/30/2021
Mueller - Section X-A Subdivision Construction Documents	04/30/2021
Mueller 10A Block 74 Lots 1 & 2	04/30/2021
Mueller 10A Block 76 Lots 1 & 2	04/30/2021
Mueller 10A Block 76 Lots 8 & 9	04/30/2021
Mueller Office Building	04/30/2021
Mueller Parking Garage	04/30/2021
Mueller Section 10A Block 74 Lots 15-16	04/30/2021
Mueller Section 10A Block 74 Lots 17-21	04/30/2021
Mueller Section 10A Block 76 Lots 3-7	04/30/2021
Mueller Section 11 Block 88 Parking Lot	04/30/2021
Mueller Section 11 Block 92 Parking Lot	04/30/2021
Mueller Southeast Greenway Park	05/28/2021
Mueller Town Center Park	04/30/2021
Mullen Townhomes	04/30/2021
Muscle Man Warehouse	04/30/2021
NAMCC Building Addition (Revision)	04/30/2021
New Del Valle South Community Center	04/30/2021
New Hope Baptist Church	04/30/2021
Nexus at Goodnight Ranch (W/R SP-2017-0200C.SH)	04/30/2021
Norman Elementary School	04/30/2021

North Austin Muslim Community Center Parking Lot.	04/30/2021
North Austin Reservoir and Pump Station Improvements Project	04/30/2021
North Bluff 3	04/30/2021
North Fork Force Main & Gravity Sewer	04/30/2021
North Fork Lift Station	04/30/2021
North Mopac Hotels (W/R SP-2017-0466C)	04/30/2021
Northeast Middle School	04/30/2021
NORTHTOWN	04/30/2021
Northtown Municipal Utility District Administrative Office and Park	04/30/2021
Northtown Municipal Utility District Wildflower Park Pavilion	04/30/2021
NORWOOD LANE SAND & GRAVEL EXCAVATION / NORWOOD LN	04/30/2021
Norwood Park	04/30/2021
NRP Tech Ridge	04/30/2021
NYOS Charter School	04/30/2021
O.T. Connection	04/30/2021
Oak Crest Expansion	04/30/2021
Oak Hill Creekside	04/30/2021
Oak Hill Storage	04/30/2021
Oaks at Slaughter Construction Plans (W/R C8-2018-0109.1B)	04/30/2021
Oaks at Slaughter Retail Center (W/R SP-2019-0045C)	04/30/2021
Oaks Ranch Section 2	04/30/2021
Old Manor Road Multifamily	04/30/2021
Omni Barton Creek - Fazio II Canyons Club House	04/30/2021
One Gas Service Center	04/30/2021
Onion Creek Commercial	04/30/2021
Onion Creek Metro Park	04/30/2021
Origin Hotel Mueller	04/30/2021
Palm Park Utility Relocation	04/30/2021
Park 183 -Phase 2, A Resubdivision of a Portion of Lot 1, Sunberg Estates. Construction Plans	04/30/2021
Park 183 Building 3	04/30/2021
Park 183 Building 5	04/30/2021
Park at Wellspoint (W/R SP-2015-0406C)	04/30/2021
Parke North Condominiums (Withdraw & Resub of SP-2013-0194D)	04/30/2021
Parker Creek Ranch	04/30/2021
Parker Creek Ranch Phase 3	04/30/2021
Parker Creek Ranch Phase Four Construction Plans	04/30/2021
Parker Creek Ranch Phase II Construction Plans	04/30/2021
Parmer Amenity Pond	04/30/2021
Parmer Lane Commercial (W/R SP-2017-0394D)	04/30/2021
Parmer Multi-Family	05/19/2021
Parmer Park - Whataburger	04/30/2021
Parmer Sector 8	04/30/2021
Pathways at Chalmers Court East	04/30/2021
Pearce Lane Retail Center	04/30/2021
Pearce Lane Wastewater Treatment Plant	04/30/2021
Pecan Mobile Home Park - New Retaining wall (With/Resub of SP-2015-0492D)	04/30/2021
Penn Place Cottages A	04/30/2021
Penn Place Cottages B	04/30/2021
Pflugerville ISD Transportation Services	04/30/2021
Pilot Knob 30-Inch Regional Wastewater Interceptor Phase 1A	04/30/2021
Pioneer Crossing North Lift Station (W/R SP-2018-0176D)	04/30/2021
Pioneer Crossing West Section 12	04/30/2021
Pioneer Hill Section 6, Construction Plans (W/R C8-2018-0176.2B)	05/28/2021
Point at Ben White	04/30/2021
Porsche Arboretum	04/30/2021

Powell Lane Warehouse	04/30/2021
Prado Ranch Section 2	04/30/2021
Presidio Condominiums - Section 2	04/30/2021
Presidio III	04/30/2021
Presidium at Waterford	05/05/2021
Preston Park Amenity Center	04/30/2021
Professional Contract Services	04/30/2021
Promiseland Learning Center	04/30/2021
Proposed Street and Drainage Improvements Slaughter Lane East (W/R SP-2017-0405D)	04/30/2021
QuikTrip Store #4127	04/30/2021
Radio Coffee and Beer	04/30/2021
Rago Enterprises Storage Yard	04/30/2021
Rancho Garza Infrastructure	04/30/2021
Rancho Garza Multi-family	04/30/2021
Rancho Garza Office	04/30/2021
Rancho Garza Office and Hotel	04/30/2021
RBJ Center	04/30/2021
RCCG Salvation Center of Austin	04/30/2021
Red Bluff Triangle (W/R SP-2018-0236C)	04/30/2021
Regents West Campus	04/30/2021
Reliant Rehabilitation Hospital South Austin (Resubmittal of SPC-2007-0723C)	04/30/2021
Republic of Texas History Center	04/30/2021
Retreat at Barton Creek Building 21	04/30/2021
Reznicek Field Water Quality Retrofit	04/30/2021
Ridge at Walnut Creek	04/30/2021
Riverside Retail	04/30/2021
	04/30/2021
ROCKCLIFF SUBDIVISION	04/30/2021
Rosedale School	04/30/2021
Ross Road	04/30/2021
Rundberg Plaza	04/30/2021
Running Bird Condos	04/30/2021
Sames Red Barn Automotive	04/30/2021
Samsung Fab Expansion 12100 SAMSUNG BLVD	04/30/2021
Sanchez Elementary School	04/30/2021
Santa Rita Multi-Family Project(w/resubmittal of SP-2014-0100C)	04/30/2021
Scenic Point Subdivision, Phase 2	04/30/2021
SECCA	04/30/2021
Sector 2 & 5 Subdivision Improvements	04/30/2021
Sendero Hills Phase 3 Subdivision	04/30/2021
Seretta Construction Austin Office	04/30/2021
Seven Oaks Office Park	04/30/2021
	04/30/2021
Shady Lane Offices	04/30/2021
SHIRE'S COURT	04/30/2021
Shoreline Stabilization for 3303 Far View Drive(W/R SP-2015-0587D)	04/30/2021
SHUMAKER CHALMERS SITE DEVELOPMENT / 4300 BUCK LN BLDG 13201	04/30/2021
SHUMAKER DONNELLY SITE DEVELOPMENT IMPROVEMENTS 11900 HAROLD GREEN RD BLDG 575	04/30/2021
Sigma Chi Fraternity	04/30/2021
Silveredge Creek Subdivision	04/30/2021
Slaughter -Old San Antonio Road Low Water Crossing Upgrade	05/24/2021
Slaughter Lane and Capital of Texas Ground Storage Reservoir Improvements	04/30/2021
Slaughter Lane C-Store	04/30/2021
Slaughter Lane Retail Center W/R SP-2015-0362C	04/30/2021

SoCo South	04/30/2021
South Austin Neighborhood Park Trail Improvements	04/30/2021
South Austin Regional WWTP Electrical Substation No. 1 Replace	04/30/2021
South Congress Apartments	05/20/2021
South Lamar Driveway	04/30/2021
South Shore Highline	04/30/2021
South Shore IV	04/30/2021
South Shore Retail	04/30/2021
Southern Datacom Inc. Site Improvements	04/30/2021
Southpark Meadows Shopping Center - S IH 35	04/30/2021
Southside Church (Old SA Rd.)	04/30/2021
Southview Hills Estates Subdivision	04/30/2021
Spring Villas	04/30/2021
Springdale Condominiums	04/30/2021
Springdale Creek Condominiums	04/30/2021
Springdale Park Condominiums	04/30/2021
Springfield Multifamily	04/30/2021
Springs of Walnut Creek Phase IV; The	04/30/2021
Spur Line Addition - Capitol Aggregates	04/30/2021
St David's Performance Center Site B	04/30/2021
St Davids Performance Center Site A	04/30/2021
St Stephens Square	04/30/2021
St. Davids South Austin Medical Center	04/30/2021
St. Mark's Epis. - 2128 Barton Hills Dr	04/30/2021
St. Stephen's Square Phase Two	04/30/2021
St. Stephens III	04/30/2021
Stablewood Drive	04/30/2021
Starbucks Cardinal Loop	04/30/2021
Steiner Ranch Mixed-Use #4	04/30/2021
Steiner Ranch MU #15 Site Plan	04/30/2021
Stillwater Montopolis	04/30/2021
Stoneridge (Withdrawal & Resubmittal of SP-2011-0089D)	04/30/2021
Stoneridge Subdivision (Construction Plans)	04/30/2021
STONE RIDGE PARK	04/30/2021
Stoney Ridge Phase C Section 3 Construction Plans	04/30/2021
Stoney Ridge Phase C- Section 3 (SFAR) Amenity Lot 14	04/30/2021
Stoney Ridge Phase C- Section 3 (SFAR) Amenity Lot 22 & 23	04/30/2021
Summerow Condominiums	04/30/2021
Sun Chase South Sec 1	04/30/2021
Sun Chase South Sec 2	04/30/2021
Sun Chase South Section 3; Non-Concurrent Construction Plans	04/30/2021
Sun Chase South Section 4	04/30/2021
Sun Chase South Section 5	04/30/2021
Sun Chase South Section 6 Construction Plan	04/30/2021
Sun Chase South Section 7 Construction Plans	04/30/2021
Sundridge Condominiums (W/R SP-2016-0422C)	04/30/2021
Sunshine RV Park (Withdrawal/Resubmittal of SP-2012-0149D)	04/30/2021
Surf Thru Carwash	04/30/2021
Sweetwater Home Services	04/30/2021
TAC-1205 Nueces Street	04/30/2021
Tacos Santa Rosa (W/R SP-2017-0233D)	04/30/2021
Tandem Office	05/06/2021
TC WC&ID 10 Rob Roy Pump Station and Waterline	04/30/2021
TDSA Monastery & Temple (Withdraw & Resubmittal of SP-04-00742(R1))	04/30/2021
Tech Junction Apartments	04/30/2021

Tech Ridge Center Phase III Apartments	04/30/2021
Tech Ridge Restaurant	04/30/2021
Tech Ridge VI - Lot 5 - Plans for Site Improvements	04/30/2021
Tech.Ridge Section Two Phase 2	04/30/2021
Techridge 2.0 and 2.1	04/30/2021
Texas Association of Counties 1204 San Antonio Office Building	04/30/2021
THAXTON ROAD COMMERCIAL CENTER	04/30/2021
Thaxton Road Fill Site	04/30/2021
The Abali	04/30/2021
The Addie (W/R SPC-2016-0453C)	04/30/2021
The Bridge at Turtle Creek	04/30/2021
The Chelsea	04/30/2021
The Goodnight Ranch Commercial Development	04/30/2021
The Greens on Cooper Lane	04/30/2021
The Grove at Shoal Creek Parks Plan	04/30/2021
The Huston	04/30/2021
The Loretta	05/21/2021
The Magdalena Hotel	04/30/2021
The Mark at Austin	04/30/2021
The Mattress Firm and Future Tenant	04/30/2021
THE OAKS AT TECHRIDGE MULTI-FAMILY PHASE VI	04/30/2021
The Overlook at Amarra Drive	04/30/2021
The Perry Estate (SWPPP)	04/30/2021
The Point North	04/30/2021
The Riverbend West 1	04/30/2021
The Salvation Army - Women's and Children's Shelter	04/30/2021
The Vistas of Austin - Sec 4 Construction Plans	04/30/2021
The Vistas of Austin Amenity Center	04/30/2021
The Vistas of Austin Section 2 (Construction Plans)	04/30/2021
The Vistas of Austin Section 5 Construction Plans	05/21/2021
The Vistas of Austin, Section 3 Construction Plans	04/30/2021
Thornton 2	04/30/2021
Thornton Rd. Business Addition	04/30/2021
Tillery Residential Condominiums	04/30/2021
Timmermann Phase 1 Construction Plans	04/30/2021
Towne Oaks Apartments	05/21/2021
Travis County East Side Service Center	04/30/2021
TRAVIS COUNTY PRECINCT 4 OFFICE BUILDING PROJECT	04/30/2021
TRAVIS COUNTY WCID NO. 18, MEMBRANE FILTRATION BUILDING AND PIPING IMPROVEMENTS	04/30/2021
Travis Flats (WR SP-2017-0196C.SH)	04/30/2021
Trebol Pool Plaster (W/D SP-2016-0535D)	04/30/2021
TRG N Lamar	04/30/2021
TRI Office Complex	04/30/2021
Tru by Hilton Arboretum	04/30/2021
Turners Crossing North Offsite Utilities	04/30/2021
Turners Crossing North Phase 1 Construction Plans	04/30/2021
Tuscany Park Tract 3	04/30/2021
Tuscany Park Tract 4	04/30/2021
TxDOT Campus Consolidation Project Offsite Wastewater Main	04/30/2021
TXI Hornsby Bend East	04/30/2021
TXI Hornsby Bend West	04/30/2021
TXI MIMMS 12601 FM 969 RD	04/30/2021
TXI Sand and Gravel Operations - Webberville Site Plan Revision	04/30/2021
TXI- Rio Garfield Site Plan	04/30/2021

Ullrich Low Service Pump Station Electrical Feed Renewal	04/30/2021
University Park Townhomes	04/30/2021
University Park Townhouse Residential	04/30/2021
Upper East End Subdivision	04/30/2021
Valley View Condominiums	04/30/2021
	04/30/2021
Van's Holiday Mobile Home Park Water and Wastewater Plans(W/RSP-2018-0012D)	04/30/2021
Vega Multifamily	04/30/2021
Velocity Technology Center Subdivision, Lot 1	04/30/2021
Ventura Parmer Lane	04/30/2021
Venue at Slaughter (W/R of SP-2016-0271D)	04/30/2021
Verde Ville	04/30/2021
Veritas Academy (Withdraw & Resubmittal of SP-2013-0261C)	04/30/2021
Verizon Wireless - Textruss	04/30/2021
Vi Collina Multifamily	04/30/2021
Village Farm	04/30/2021
Villas at Lakeway Apartment Homes	04/30/2021
Vineyard Austin	04/30/2021
Violet Crown Trail North Phase 2A	04/30/2021
Vistas on Harold	04/30/2021
Walker BOAT DOCK	04/30/2021
WALNUT CREEK WASTEWATER TREATMENT PLAN-75 MGD UPGRADE	04/30/2021
Walnut Park II Apartments	04/30/2021
Wastewater Improvements	04/30/2021
Water Oak Apartments	04/30/2021
Waterfront Phase 1 & 2	04/30/2021
Waterloo Neighborhood Park (SWPPP)	04/30/2021
Webberville	04/30/2021
Webberville Condominiums	04/30/2021
Webberville Condominiums II	04/30/2021
Webberville Mixed Use	04/30/2021
Wells Branch Shopping Center	04/30/2021
West Harbour Marina	04/30/2021
West Park PUD Phase Three	04/30/2021
West Park PUD Phase Two	04/30/2021
West Park Retail	04/30/2021
Westgate Grove Phase II	04/30/2021
Westgate Retail Building (with/resub of (sp-2016-0312c)	04/30/2021
Whisper Valley Community Center(with/resub of SP-2015-0124C)	04/30/2021
Whisper Valley, Village 1	04/30/2021
Whisper Valley, Village 1 - Phase 2	04/30/2021
Wildhorse Flats	04/30/2021
William Cannon Drive Phase 2 Utility Adjustment	04/30/2021
Wolf Corner Phase II	04/30/2021
Woodbridge Subdivision	04/30/2021
WPD-2706 Catalina Dr Country Club West Channel Stabilization-UCC-200423-02-01	04/30/2021
WPD-5311 Harvest Ln Streambank Stabilization Project -UCC-190801-03-01	04/30/2021
WPD-East Bouldin Creek Bank Stabilization-UCC-191024-02-02	04/30/2021
WPD-MLK TOD Stormwater Conveyance Improvements Ph. 2	04/30/2021
X Space Group	04/30/2021
Yom Tract Subdivision (W/R C8-2017-0094.0B)	04/30/2021
Z Non Electric	04/30/2021
Zilker Metro Park Trailhead Restrooms; Revise 3 (W/R OF SPC-2012-0104D)(R3)	04/30/2021
Zilker Studios	05/03/2021
Zion Rest Missionary Baptist Church	04/30/2021

May 2021	Routine EV Inspection	CWS Brushy Creek	05/31/2021
		1001 LOTT AVE	05/31/2021
		1003 BRASS ST	05/31/2021
		1003 TAFFY CT	05/31/2021
		1006 E 7TH ST	05/31/2021
		1007 E 45TH ST	05/31/2021
		1008 BRASS ST	05/31/2021
		1008 ROMERIA DR	05/31/2021
		101 E CANYON CIR	05/31/2021
		1010 E 7TH ST	05/31/2021
		1013 E 45TH ST	05/31/2021
		10204 ROCKING HORSE RD	05/31/2021
		10300 Metropolitan Dr.	05/31/2021
		10400 Manchaca Rd.	05/31/2021
		105 ELKHART ST	05/31/2021
		106 TILLERY ST	05/31/2021
		107 Lago Verde	05/31/2021
		108 ACRE YEATES TRACT / 8901 RAMIREZ LN	05/31/2021
		10800 RIVER TER	05/31/2021
		109 HERGOTZ LN	05/31/2021
		1100 ARCADIA AVE	05/31/2021
		1101 HOLLY ST	05/31/2021
		1101 JEWELL ST	05/31/2021
		1101 KAREN AVE	05/31/2021
		1101 SOUTHWOOD RD	05/31/2021
		1103 CLERMONT AVE	05/31/2021
		1105 S MEADOWS DR	05/31/2021
		1106 FOLTS AVE	05/31/2021
		1109 MANSELL AVE	05/31/2021
		1111 MYRTLE ST	05/31/2021
		1111 W. 6th St. (old AISD)	05/31/2021
		1112 SOUTHWOOD RD	05/31/2021
		1113 CHRISTIE DR	05/31/2021
		1115 GILLESPIE PL	05/31/2021
		1116 RICHARDINE AVE	05/31/2021
		1116 WALTON LN	06/21/2021
		1117 BLUEBONNET LN	05/31/2021
		1120 DENFIELD ST	06/04/2021
		1121 PROSPECT AVE	05/31/2021
		1126 BROOKSWOOD AVE	05/31/2021
		1126 TILLERY ST	05/31/2021
		1130 NORTHWESTERN AVE	05/31/2021
		1133 GILLESPIE PL	05/31/2021
		1135 WALTON LN	05/31/2021
		1140 WEBBERVILLE RD	05/31/2021
		11408 ANTLER LN	05/31/2021
		1155 Barton Springs Road	05/31/2021
		1160 ANGELINA ST	05/31/2021
		1163 WEBBERVILLE RD	05/31/2021
		1183 OAK GROVE AVE	05/31/2021
			05/31/2021
		11833 BUCKNER RD	05/31/2021
		1191 GREENWOOD AVE	05/31/2021
		1200 GREENWOOD AVE	05/31/2021
		1200 W 25TH STREET	05/31/2021

1201 ALGUNO RD	05/31/2021
12021 SELMA HUGHES PARK RD	05/31/2021
1204 BRENTWOOD ST	05/31/2021
1204 E 32ND ST	05/31/2021
1204 REDD ST	05/31/2021
1205 MAPLE AVE	05/31/2021
1205 VARGAS RD	05/31/2021
1205 WALNUT AVE	06/10/2021
1206 GARNER AVE	05/31/2021
1208 GARDEN ST	05/31/2021
1208 GARNER AVE	05/31/2021
1209 N WESTON LN	05/31/2021
121 LAUREL LN	05/31/2021
1210 BRENTWOOD ST, Unit 1 and Unit 2	05/31/2021
1212 MADISON AVE	05/31/2021
1213 E M FRANKLIN AVE	05/31/2021
12217 N IH 35 SVRD NB	05/31/2021
1227 DELANO ST	05/31/2021
1229 DELANO ST	05/31/2021
1231 DELANO ST	06/28/2021
12325 CEDAR BEND CV	06/28/2021
12908 MERIDIAN PARK BLVD	05/31/2021
12916 MERIDIAN PARK BLVD	05/31/2021
1300 Dittmar	05/31/2021
1300 E. 5th Street	05/31/2021
1301 GARNER AVE	05/31/2021
	05/31/2021
1303 JUSTIN LN	05/31/2021
1304 NEWNING AVE	05/31/2021
1304 POQUITO ST	05/31/2021
1305 JUSTIN LN	05/31/2021
1308 E 13TH ST	06/04/2021
1309 BOB HARRISON	05/31/2021
1309 JUSTIN LN	05/31/2021
1309 LEONA ST	05/31/2021
1311 WEBBERVILLE RD	05/31/2021
1313 RED RIVER ST	05/31/2021
1319 Park Center	05/31/2021
13911 LAKE VIEW DR	05/31/2021
1400 ROCKCLIFF RD	05/31/2021
1401 E 3RD ST	05/31/2021
1401 W 9TH ST	05/31/2021
1401 WALNUT AVE	05/31/2021
1402 OXFORD AVE	06/03/2021
1403 COMETA ST	05/31/2021
1403 GARNER AVE	05/31/2021
1403 S REDONDO DR	05/31/2021
1404 GARDEN ST	05/31/2021
1404 OXFORD AVE	05/31/2021
1405 CRESTWOOD RD	05/31/2021
1405 MARCUS PL	05/31/2021
1406 HILLMONT ST	05/31/2021
1406 S REDONDO DR	05/31/2021
1406 WALDORF AVE BLDG 2	05/31/2021
1407 BOULDIN AVE	05/31/2021

1407 JUSTIN LN	05/31/2021
1408 E. 6th Street (W/R SP-2017-0110C)	05/31/2021
1408 GREENWOOD AVE	05/31/2021
1409 E M FRANKLIN AVE	05/31/2021
	05/31/2021
1410 KAREN AVE	05/31/2021
1410 KAREN AVENUE	05/31/2021
1411 HASKELL ST	05/31/2021
1411 HASKELL ST BLDG 3	05/31/2021
1412 WALDORF AVE	05/31/2021
1413 W 51ST ST	06/25/2021
1417 FAIRWOOD RD	05/31/2021
1417 JUSTIN LN	05/31/2021
14616 FLAT TOP RANCH RD	05/31/2021
14624 Flat Top Ranch Road	05/31/2021
14708 Flat Top Ranch Road Shoreline Modification	05/31/2021
15000 FLAT TOP RANCH RD	05/31/2021
15000 FLAT TOP RANCH ROAD	05/31/2021
15012 FLAT TOP RANCH RD	05/31/2021
1502 BELLAIRE DR	05/31/2021
1504 BRUTON SPRINGS RD	05/31/2021
1506 WALLER ST	06/21/2021
1507 CHELSEA LN	05/31/2021
1509 CHELSEA LN	05/31/2021
1510 W 24TH ST	06/14/2021
1515 E. Cesar Chavez	06/03/2021
1600 BARTON HILLS DRIVE	05/31/2021
1600 BROADMOOR DR	06/23/2021
1600 East 4th street	05/31/2021
1600 SYLVAN GLADE	06/21/2021
1602 WILSHIRE BLVD	05/31/2021
1603 WILLOW ST	06/28/2021
1603 Woodlawn Blvd (Condos)	05/31/2021
1604 JULIET ST	05/31/2021
1604 PEREZ ST	05/31/2021
1604 S 2ND ST	06/25/2021
1605 WOODWIND LN	05/31/2021
1608 W 5th St. Office	05/31/2021
1608 WOODWIND LN	05/31/2021
1609 KATHY LYNN CT	05/31/2021
1609 WOODWIND LN	05/31/2021
1612 TAYLOR GAINES ST	05/31/2021
1614 BRUTON SPRINGS RD	05/31/2021
1617 J J SEABROOK DR	05/31/2021
1700 KERR ST	05/31/2021
1700 RIVERVIEW ST	05/31/2021
1700 Willow Creek (W/R SP-2017-0238C)	05/31/2021
1701 NEWNING AVE	05/31/2021
1702 BAUERLE AVE	05/31/2021
1703 JULIET ST	05/31/2021
1704 and 1706 CHANNEL ROAD	05/31/2021
1705 HASKELL ST	05/31/2021
1706 MC KINLEY AVE	05/31/2021
1707 NEWNING AVE	05/31/2021
1708 BRASSIE ST	05/31/2021

1709 TAYLOR GAINES ST	05/31/2021
1710 LORETO DR BLDG 2	05/31/2021
1711 NASH AVE	05/31/2021
1712 PRINCETON AVE	05/31/2021
17th Street Condos	05/31/2021
17th Street Hotel	05/31/2021
1801 MOHLE DR	05/31/2021
1803 CEDAR AVE	05/31/2021
1804 MAPLE AVE	05/31/2021
1804 WEBBERVILLE RD	05/31/2021
1806 GARDEN ST	06/03/2021
1811 CANTERBURY ST BLDG 2	06/09/2021
1811 DRAKE AVE	05/31/2021
1813 TREADWELL ST	05/31/2021
	05/31/2021
1815 KERR ST	05/31/2021
1815 PIEDMONT AVE	05/31/2021
1816 TREADWELL ST	05/31/2021
1820 ASHBY AVE	05/31/2021
183 Warehouse	05/31/2021
1836 San Jacinto Infrastructure Plans	05/31/2021
19 Block Nueces	05/31/2021
1902 PENNSYLVANIA AVE	05/31/2021
1903 COLLIER ST	05/31/2021
1903 E 8TH ST	05/31/2021
1903 PENNSYLVANIA AVE	05/31/2021
1905 KAREN AVE	05/31/2021
1906 CEDAR RIDGE DR	05/31/2021
1906 SALINA ST	05/31/2021
1907 KAREN AVE	06/03/2021
1907 RIVERVIEW ST	05/31/2021
1909 E 18TH ST BLDG 2	05/31/2021
1912 HETHER ST	05/31/2021
1913 CANTERBURY ST	06/02/2021
1919 Riverside Multifamily	05/31/2021
2001 LEBERMAN LN	05/31/2021
2001 PEACH TREE ST	05/31/2021
2002 KAREN AVE	05/31/2021
2005 BRENTWOOD ST	06/25/2021
2006 FORD ST	05/31/2021
2006 PAYNE AVE	06/17/2021
2007 ROBINHOOD TRL	05/31/2021
2008 OAKGLEN DR	05/31/2021
2008 RUNDELL PL	05/31/2021
201 St. Elmo Rd.	05/31/2021
201 TILLERY SQ	05/31/2021
2010 OXFORD AVE	05/31/2021
2010 SINGING BROOK	05/31/2021
2010 WESTRIDGE DR	05/31/2021
2011 E 11TH ST	05/31/2021
2011 MAXWELL LN	05/31/2021
2012 MEADOWRIDGE DR	06/03/2021
2012 OXFORD AVE	05/31/2021
2017 E 11TH ST	05/31/2021
2019 YELLOW JACKET LN	05/31/2021

202 EL PASO ST	05/31/2021
2020 Business Park	05/31/2021
2024 FORD ST	05/31/2021
2026 FORD ST	05/31/2021
203 & 205 Lago Verde Drive	05/31/2021
206 BRAESWOOD RD	05/31/2021
2100 E 17TH ST	05/31/2021
2101 ALTA VISTA AVE	05/31/2021
2101 YELLOW JACKET LN	05/31/2021
2103 NEW YORK AVE	05/31/2021
2103 YELLOW JACKET LN	05/31/2021
2104 ANN ARBOR AVE	05/31/2021
2104 E 2ND ST	05/31/2021
2105 COLUMBIA CV	06/14/2021
2107 PEACH TREE ST	05/31/2021
2107 RICHCREEK RD	05/31/2021
2109 ANN ARBOR AVE	05/31/2021
2109 BARTON HILLS DR	05/31/2021
2109 E 14TH ST	05/31/2021
2110 PARAMOUNT AVE	05/31/2021
2133 BARTON HILLS DR	05/31/2021
2200 INDIAN TRL	05/31/2021
2202 ROBINHOOD TRL	05/31/2021
2203 GREENLEE DR	05/31/2021
2203 TOWER DR	05/31/2021
2206 WILLOW ST	05/31/2021
2207 SUNNY SLOPE DR	05/31/2021
2209 SANTA RITA ST	05/31/2021
2210 THORNTON RD	05/31/2021
2213 E 18TH STREET	05/31/2021
2214 GARDEN ST	05/31/2021
2218 RIVERVIEW ST	05/31/2021
2225 THRASHER LN UNIT A	05/31/2021
2225 THRASHER LN UNIT B	05/31/2021
2300 Enfield Rd (Withdraw/Resubmittal of SP-2014-0449C)	05/31/2021
2300 GREENLEE DR	05/31/2021
2301 BENDRIDGE TRL	05/31/2021
2301 THRASHER LN	05/31/2021
2302 EUCLID AVE	05/31/2021
2303 SANTA MARIA ST	05/31/2021
2304 NORTHLAND DR	05/31/2021
2305 BARTON HILLS DR	06/04/2021
2306 BONITA ST	05/31/2021
2306 FORTUNE DR	05/31/2021
2309 QUARRY RD	05/31/2021
2311 MONTCLAIRE ST	05/31/2021
2311 WESTROCK DR	05/31/2021
2312 FARNSWOOD CIR	05/31/2021
2317 SANTA RITA ST	05/31/2021
2319 FARNSWOOD CIR	05/31/2021
232 LESSIN LN	05/31/2021
2320 WESTLAKE DR	05/31/2021
2324 WESTOAK DR	05/31/2021
2331 WESTOAK DR	05/31/2021
234 LESSIN LN	05/31/2021

236 LESSIN LN	05/31/2021
2400 E 12TH ST	06/07/2021
2402 S 3RD ST	05/31/2021
2402 THORNTON RD BLDG 2	05/31/2021
2403 INDIAN TRL	05/31/2021
2403 KATHY CV	05/31/2021
2404 WESTLAKE DR	05/31/2021
2405 E 11TH ST	05/31/2021
2408 GLEN SPRINGS WAY	05/31/2021
2409 EUCLID AVE	05/31/2021
2411 DURWOOD ST	05/31/2021
2411 Longview Demoltion	05/31/2021
2476 WAYMAKER WAY	06/07/2021
2500 South 183	05/31/2021
2500 SWEENEY LN	05/31/2021
2502 PRINCETON DR	05/31/2021
2503 E 4TH ST	05/31/2021
2504 CEDARVIEW DR	05/31/2021
2504 WILKE DR	05/31/2021
	06/02/2021
2506 CANTERBURY ST	05/31/2021
2506 CEDARVIEW DR	05/31/2021
2508 E 4TH ST	05/31/2021
2510 S Congress	05/31/2021
2513 E 3RD ST	05/31/2021
2515 EUCLID AVE	05/31/2021
2600 EDGEWATER DRIVE	05/31/2021
2600 WHELESS LN	05/31/2021
2601 Bliss Spillar Road Subdivision	06/23/2021
2601 CANTERBURY ST	05/31/2021
2602 S 3RD ST	05/31/2021
2602 WHELESS LN	05/31/2021
2603 E 3RD ST	05/31/2021
2603 PLUMCREEK CIR	05/31/2021
2604 LITTLE JOHN LN	05/31/2021
2604 WHELESS LN	05/31/2021
2605 E 4TH ST	06/07/2021
2605 SHERWOOD LN	05/31/2021
2606 OAK CREST AVE	05/31/2021
2611 S 2ND ST	05/31/2021
2614 Rio Grande	05/31/2021
2615 PEMBROOK TRL	05/31/2021
2619 E 3RD ST	05/31/2021
2640 BARTON HILLS DR	05/31/2021
2645 W 45TH STREET	05/31/2021
2700 E 3RD ST	05/31/2021
2702 MOONLIGHT BND	05/31/2021
2702 OAK PARK DR	05/31/2021
2704 DANCY ST	06/07/2021
2707 S 5TH ST	05/31/2021
2711 West Anderson Lane	05/31/2021
2716 GERAGHTY AVE	05/31/2021
2800 EDGEWATER DRIVE	05/31/2021
2801 CEDARVIEW DR	05/31/2021
2802 OAK HAVEN DR	05/31/2021

2802 OAK PARK DR	05/31/2021
2802 RAE DELL AVE	05/31/2021
2803 OAK HAVEN DR	05/31/2021
2803 STRATFORD DR	05/31/2021
2901 FRENCH PL	05/31/2021
2902 OAKLANE DR	05/31/2021
2903 E 2ND STREET	05/31/2021
2905 NIAGARA DR	05/31/2021
2905 OAK PARK DR	06/14/2021
2905 OAKLANE DR	05/31/2021
2909 DOVER PL	05/31/2021
2909 OAK CREST AVE	05/31/2021
2909 VILLAGE DR	05/31/2021
2911 BRINWOOD AVE	06/28/2021
2917 E 14TH ST	05/31/2021
30 CHALMERS AVE	05/31/2021
300 Colorado Office	05/31/2021
3001 E 12TH STREET	05/31/2021
3002 RIVERCREST DRIVE	05/31/2021
3005 RAY WOOD DR	05/31/2021
3006 CEDARVIEW DR	05/31/2021
3006 OAK HAVEN DR	05/31/2021
3007 CATALINA DRIVE Bldg 2	05/31/2021
301 PRESSLER ST	06/21/2021
3010 FONTANA DR	05/31/2021
3011 Westlake Drive	05/31/2021
3012 STOKES DR	05/31/2021
3014 E 14TH ST	06/07/2021
3017 E 14TH ST	05/31/2021
305 W 5th Street	05/31/2021
308 PEDERNALES ST	05/31/2021
3101 NEAL ST	05/31/2021
3102 E 13TH ST	05/31/2021
3105 LOCKE LN	05/31/2021
311 HAVANA STREET	05/31/2021
3115 FONTANA DR	05/31/2021
3128 FATHER JOE ZNOTAS ST	05/31/2021
3131 E SH 71 Convenience Store	05/31/2021
314 W 34TH ST	05/31/2021
316 W 34TH ST	05/31/2021
3201 CHERRYWOOD RD	05/31/2021
3201 STRATFORD HILLS LN	05/31/2021
3202 SUNNY LN	05/31/2021
3202 WESTHILL DR	05/31/2021
3203 HOLTON ST	05/31/2021
3205 CLAWSON RD	05/31/2021
3205 HOLTON ST	06/23/2021
3206 WESTHILL DR	05/31/2021
3207 FUNSTON ST	05/31/2021
3211 DOLPHIN DR	06/17/2021
3217 Davis Lane	05/31/2021
3219 FUNSTON ST	06/17/2021
3219 Manor Road	05/31/2021
3232 E Cesar Chavez	05/31/2021
3300 E 7th Office (W/R SP-2018-0322C)	05/31/2021

3302 THOMPSON ST	06/10/2021
3309 GARDEN VILLA LN	06/14/2021
3312 BIG BEND DR	06/21/2021
3313 BRYKER DR	05/31/2021
3321 HEMLOCK AVE	05/31/2021
3402 RANDOLPH RD	05/31/2021
3409 PENNSYLVANIA AVE BLDG 1	05/31/2021
3409 PENNSYLVANIA AVENUE Bldg 2	05/31/2021
3411 SPANISH OAK DR	05/31/2021
3412 McCall Lane	05/31/2021
3413 PENNSYLVANIA AVE	05/31/2021
3501 PENNSYLVANIA AVE	05/31/2021
3503 E 17TH ST BLDG 1	05/31/2021
3503 E 17TH ST BLDG 3	05/31/2021
3503 PENNSYLVANIA AVE	05/31/2021
3503 SCENIC HILLS DR	05/31/2021
3505 PURPLE HERON DR	05/31/2021
3506 PENNSYLVANIA AVE	05/31/2021
3507 OAK SPRINGS DR	05/31/2021
3513 E 12TH ST	05/31/2021
3521 BUNNY RUN	05/31/2021
3603 E 12TH ST	05/31/2021
3605 STONERIDGE ROAD	06/23/2021
3606 GARDEN VILLA LN	05/31/2021
3702 CLARKSON AVE	05/31/2021
3704 RANCH CREEK DR	05/31/2021
3710 MANORWOOD RD	05/31/2021
3711 CEDAR ST	06/25/2021
3712 MANORWOOD RD	05/31/2021
3805 AVENUE B	05/31/2021
3901 BROOKVIEW RD	05/31/2021
3901 TONKAWA TRL	05/31/2021
3906 PEARCE RD	05/31/2021
3rd & Brazos	05/31/2021
400 ACRE FITZPATRICK TRACT / 9100 RAMIREZ LN	05/31/2021
400 KREBS LN	05/31/2021
400 LIGHTSEY RD	05/31/2021
4003 MESA CV	05/31/2021
4004 WATERSEdge DR	05/31/2021
4005 EDMONT DR	05/31/2021
4005 SIDEHILL PATH	05/31/2021
4006 BROOKVIEW RD	06/09/2021
4009 RIVER PLACE BLVD	05/31/2021
	06/30/2021
401 S 1st St.	05/31/2021
402 KREBS LN	05/31/2021
4025 VALLEY VIEW RD	05/31/2021
403 RIDGEWOOD RD	05/31/2021
405 SOUTH PARK DR	05/31/2021
405 W ELIZABETH ST	05/31/2021
407 EL PASO ST	05/31/2021
407 RIDGEWOOD RD	05/31/2021
409 W 55TH ST	05/31/2021
4100 RIDGELEA DR	05/31/2021
4101 CHURCHILL DOWNS DR	05/31/2021

4102 RIDGELEA DR	05/31/2021
4200 WILDWOOD RD	05/31/2021
4207 Waters Edge Boat Dock	05/31/2021
4301 SPEEDWAY	05/31/2021
4303 MEDICAL PKWY	06/21/2021
4309 DUDLEY DR	05/31/2021
4313 SHADOW OAK LANE	05/31/2021
44 East	05/31/2021
4402 BANISTER LN	06/21/2021
4404 BANISTER LN	06/21/2021
4404 ROSEDALE AVE	05/31/2021
4416 BANISTER LN	05/31/2021
4427 GILLIS ST	05/31/2021
4430 HANK AVE	05/31/2021
4500 LAREINA DR	05/31/2021
4501 COLORADO XING	06/23/2021
4503 EDMONT DR	05/31/2021
4504 CRESTWAY DR	05/31/2021
4504 MOUNT VERNON DR	06/07/2021
4509 OAKMONT BLVD	05/31/2021
4509 S 2ND ST	05/31/2021
4510 Rivercrest Boat Dock	05/31/2021
4511 VINSON DR BLDG 5 *INTERESTED PARTY ON FILE*	05/31/2021
4511 VINSON DR BLDG 6 *INTERESTED PARTY ON FILE*	05/31/2021
4511 VINSON DR BLDG 7 *INTERESTED PARTY ON FILE*	05/31/2021
4512 MOUNT VERNON DR	05/31/2021
4515 ROSEDALE AVE	05/31/2021
4518 RIMROCK TRL	05/31/2021
4522 RIMROCK TRL	05/31/2021
46 ACRE YEATES TRACT / 8300 HERGOTZ LN	05/31/2021
4601 RICHMOND AVE	05/31/2021
4602 ALF AVE	05/31/2021
4603 SOUTH FOREST DR	05/31/2021
4605 FINLEY DR	05/31/2021
4607 FINLEY DR	06/23/2021
4610 GONZALES ST	05/31/2021
4612 PHILCO DR	05/31/2021
4701 CRESTWAY DR	05/31/2021
4701 SHADOW LN	05/31/2021
4704 GILLIS ST	05/31/2021
4705 LOUIS AVE	05/31/2021
4706 PROCK LN	05/31/2021
4706 SYLVAN DALE DR BLDG 2	05/31/2021
4708 MILBURN LN	05/31/2021
4710 LOUIS AVE	05/31/2021
48 East Ave.	05/31/2021
4801 MUNSON ST	05/31/2021
4807 MUNSON ST	05/31/2021
4810 PLACID PL	06/07/2021
4812 BELVEDERE ST UNIT 5	05/31/2021
	05/31/2021
4905 SHADY GLADE CT	05/31/2021
4907 SHADY GLADE CT	05/31/2021
4908 DUVAL ST	05/31/2021
4th and Colorado Office	05/31/2021

5003 HIGHLAND CT	05/31/2021
501 CATER DR	05/31/2021
503 EL PASO ST	05/31/2021
505 SOUTH PARK DR	05/31/2021
507 SOUTH PARK DR	05/31/2021
508 CAPITOL DR	06/11/2021
508 W O DELL ST	05/31/2021
509 E 46TH ST	05/31/2021
509 KREBS LN	05/31/2021
5102 BEVERLY SKYLINE	06/03/2021
5111 FAIRVIEW DR	06/07/2021
515 TERRACE DR	05/31/2021
517 E OLTORF STREET	05/31/2021
519 ACADEMY DR	05/31/2021
5206 ROGERS LN	06/10/2021
5207 CHICO ST	05/31/2021
5208 ROGERS LN	06/03/2021
5301 DECKER LANE	05/31/2021
5301 Southwest Parkway - Phase 2 Revision 1	05/31/2021
5409 BENNETT AVE	05/31/2021
5413 BLUE BIRD LN	05/31/2021
5417 BLUE BIRD LN	05/31/2021
5500 SHOALWOOD AVE	06/23/2021
5502 NORTHDAL DR	05/31/2021
5505 LAKEMOORE DR	05/31/2021
5512 SHOALWOOD AVE	05/31/2021
5515 HUDSON ST	05/31/2021
5524 Office Park 5524 W US 290 HWY SVRD WB	05/31/2021
5606 SHOALWOOD AVE	05/31/2021
5700 East Riverside Apartments	05/31/2021
5705 COOLBROOK DR	05/31/2021
5709 TURA LN	05/31/2021
5711 TURA LN	05/31/2021
5802 GIBBS HOLLOW CV	05/31/2021
5803 LINK AVE	05/31/2021
5900 Cameron Road	05/31/2021
5900 Cameron Road Demolition Plan	05/31/2021
5901 MOUNTAIN VILLA DR	05/31/2021
5907 NASCO DR	06/23/2021
5th and Brazos Hotel	05/31/2021
600 Guadalupe St.	05/31/2021
6000 Congress	05/31/2021
6002 PONCA ST	06/09/2021
6004 CARY DR	05/31/2021
6005 BULL CREEK RD	06/21/2021
6007 CARY DR	06/11/2021
602 HIGHLAND AVE	05/31/2021
610 CLIFFORD DR	05/31/2021
6100 PONCA ST	05/31/2021
6102 PONCA ST	05/31/2021
6104 PONCA ST	05/31/2021
6113 CADDIE ST	05/31/2021
615 BRENTWOOD ST	05/31/2021
618 MONTOPOLIS DR	05/31/2021
620 MONTOPOLIS DR	05/31/2021

6202 CARY DR	05/31/2021
6202 NASCO DR	05/31/2021
6210 CLOVIS ST	05/31/2021
631 TILLERY ST	05/31/2021
6325 PONCA ST	05/31/2021
6400 LAIRD DR	06/07/2021
6400 Riverside Mixed Use	05/31/2021
6410 AUBURN DR	05/31/2021
6420 Bee Caves Road	05/31/2021
6500 LOST CV	05/31/2021
6507 E RIVERSIDE DRIVE (W/R SP-2018-0361C)	05/31/2021
6600 HERGOTZ LN	05/31/2021
6604 WEST COURTYARD DR	05/31/2021
6611 HERGOTZ LN	05/31/2021
6700 BRIDGE HILL CV	05/31/2021
6705 Pixie Cove	05/31/2021
6710 MIRA LOMA LN	05/31/2021
6712 BEAUFORD DR	05/31/2021
6712 MIRA LOMA LN	05/31/2021
6715 JESTER BLVD	05/31/2021
6807 SUENA DR	05/31/2021
6810 OASIS PASS	05/31/2021
6814 SUENA DR	05/31/2021
6821 WOLFCREEK PASS	05/31/2021
6830 S PLEASANT VALLEY RD	05/31/2021
6901 REESE LN	05/31/2021
6904 NORTHEAST DR	05/31/2021
6908 CARVER AVE	05/31/2021
6917 CAT CREEK RUN	05/31/2021
6919 BETHUNE AVE	05/31/2021
7-Eleven Nutty Brown	05/31/2021
70 Pascal Lane	05/31/2021
700 East 11th Sreet Multi-Family	05/31/2021
700 GARNER AVE	05/16/2021
	05/31/2021
701 E 5TH STREET	05/31/2021
701 Rio Grande	05/31/2021
7010 NORTHLEDGE DR	05/31/2021
702 WICKFORD CIR	05/31/2021
705 KINNEY AVE BLDG 3	05/31/2021
7113 SPURLOCK DR	05/31/2021
712 CULP ST	05/31/2021
712 W MONROE ST	05/31/2021
714 ETHEL ST	05/31/2021
720 Airport	05/31/2021
7204 BENNETT AVE	05/31/2021
721 Congress	05/31/2021
7300 Dee Gabriel Collins Road Spoils Disposal Project	05/31/2021
7303 Coldwater Mountain Court	06/03/2021
7309 PROVIDENCE AVE	05/31/2021
7450 SPICEWOOD SPRINGS RD	05/31/2021
7507 BETHUNE AVE	05/31/2021
7509 BETHUNE AVE	05/31/2021
7516 PROVIDENCE AVE	05/31/2021
7602 WYNNE LN	06/21/2021

7610 PROVIDENCE AVE	05/31/2021
7611 GAULT ST	06/16/2021
7613 Gault St	06/28/2021
7708 Burleson Office/ Warehouse (W/R SP-2017-0341C)	05/31/2021
7710 WATSON ST	06/14/2021
7731 MENCHACA ROAD	05/31/2021
7813 HARDY DR	05/31/2021
7814 Burleson Road	05/31/2021
8" Offsite Wastewater Main	05/31/2021
801 Cuernavaca Site Plan	05/31/2021
801 GARNER AVE	05/31/2021
803 PRESSLER ST	06/28/2021
804 PHILCO DR	05/31/2021
808 GARNER AVE	05/31/2021
809 ROBERT E LEE RD	05/31/2021
809 SAN MARCOS ST	05/31/2021
811 MARIPOSA DR	05/31/2021
8116 BIG VIEW DR	05/31/2021
8116 Big View Dr.	05/31/2021
8207 TWO COVES DR	05/31/2021
825 CYPRESS GROVE DR	06/21/2021
827 W 12TH STREET	05/31/2021
8302 KROMER ST	05/31/2021
8315 HATHAWAY DR	06/25/2021
8410 Anderson Mill	05/31/2021
8505 CUESTA CT	05/31/2021
8604 CROSS PARK DRIVE	05/31/2021
8604 HATHAWAY DR	06/10/2021
8610 HATHAWAY DR	06/10/2021
8965 Research Blvd SVRD NB	06/25/2021
8th and Lydia Condominiums	05/31/2021
900 E 13TH ST	05/31/2021
900 GARDEN VILLA CT	05/31/2021
900 GUNTER ST	05/31/2021
902 DANIEL DR	05/31/2021
903 VARGAS RD	05/31/2021
905 PLATEAU CIR	05/31/2021
907 E 44TH ST	06/03/2021
907 REDD ST	05/31/2021
909 MANSELL AVE	05/31/2021
91 ACRE FITZPATRICK TRACT / 300 EDWIN LN	05/31/2021
91 Red River (The Quincy)	05/31/2021
911 DANIEL DR	05/31/2021
911 LINDEN ST	06/28/2021
911 MANSELL AVE	05/31/2021
911 TILLERY ST	05/31/2021
913 GENE JOHNSON ST	05/31/2021
913 MANSELL AVE	05/31/2021
913 TILLERY ST	05/31/2021
913 VALDEZ ST	05/31/2021
915 GENE JOHNSON ST	05/31/2021
915 TILLERY ST	05/31/2021
916 Congress (office)	05/31/2021
917 GENE JOHNSON ST	05/31/2021
917 POST OAK ST	06/11/2021

920 CYPRESS GROVE DR	05/31/2021
921 TILLERY ST	05/31/2021
924 Cypress Grove	05/31/2021
928 E 52ND ST	05/31/2021
A.D. BOLM ESTATE 31 ACRE TRACT / 9502 HERGOTZ LN	05/31/2021
A.D. BOLM ESTATE 325 ACRE TRACT	05/31/2021
AAA Storage Bradshaw	05/31/2021
AAA Storage Circle Drive	05/31/2021
AAA Storage FM 1626	05/31/2021
ABIA North Plaza	05/31/2021
ABIA Information Technology Building Expansion	05/31/2021
	05/31/2021
ABIA North Plaza	05/31/2021
ABIA Pet Hotel	05/31/2021
ACC 1212 Rio Grande	05/31/2021
ACE Hardwood (withdraw and resubmittal of SP-2014-0282D)	05/31/2021
ADA Sidewalk Rehab - Grp 2 IDIQ Red River St from 38 1/2 to 45th St and 41st St from Red River to IH 35 SB Frontage	05/31/2021
ADA Sidewalk Rehabilitation - Group 2 IDIQ - West End Area Sidewalks	05/31/2021
Addison Section 3	05/31/2021
Addison Section 4	05/31/2021
Addison Section 5 (Construction Plans)	05/31/2021
AEU-301 W 20th St Duct Bank	06/23/2021
AEU-CKT969 overhead transmission line Reroute	05/31/2021
AIM Bratton Business Park	05/31/2021
Airport Center	05/31/2021
Airport Storage	05/31/2021
AISD - 51st Street (W/R SP-2018-0089C)	05/31/2021
AISD - Loyola Construction Plans	05/31/2021
AISD Ann Richards School for Young Women Leaders	05/31/2021
	05/31/2021
AISD Bowie High School Phase 1 Modernization	06/07/2021
AISD Lee Elementary School Classroom Building Addition	05/31/2021
AISD New School SW Elementary School	05/31/2021
Alexan Springdale	05/31/2021
All Saints Presbyterian Church	05/31/2021
All Stor Westlake	05/31/2021
Allen Terrace Subdivision(W/R C8-2016-0216.1B)	05/31/2021
Aloft Hotel	05/31/2021
Alpine Road Condos	05/31/2021
AMLI Mueller III North	05/31/2021
AMLI Mueller III South	05/31/2021
AMLI South Shore. Ph II	05/31/2021
Applied Materials Logistics Service Center	05/31/2021
Ariza Easton Park	05/31/2021
Aura 183A	05/31/2021
Auro	05/31/2021
Auro MF	05/31/2021
Austin Community College (ACC)-Highland Campus Parking Garage & Chiller Plant	05/31/2021
Austin Distillery	05/31/2021
Austin Energy District Cooling Plant #3	05/31/2021
Austin Executive Airport Hangar Development	05/31/2021
Austin FC	05/31/2021
Austin Hindu 9801 DECKER LAKE RD	05/31/2021
Austin Humane Society (W/R SP-2017-0495C)	06/16/2021

Austin Manor Apartments	05/31/2021
Austin Montessori - CUP	05/31/2021
AUSTIN RECLAIMED MATERIALS 15 ACRE TRACT / 8700 HERGOTZ LN	05/31/2021
AUSTIN RECLAIMED MATERIALS 200 ACRE TRACT	05/31/2021
AUSTIN RECLAIMED MATERIALS 30 ACRE TRACT / 9169 RAMIREZ LN	05/31/2021
AUSTIN RECLAIMED MATERIALS 31 Acre Tract	05/31/2021
AUSTIN RECLAIMED MATERIALS 41 ACRE TRACT / 8811 HERGOTZ LN	05/31/2021
Austin Ridge Bible Church	05/31/2021
Austin South Lamar Apartments	05/31/2021
Ava's Subdivision	05/31/2021
Avery Lakeline - Offsite Forcemain and Lift Station	05/31/2021
Avery Lakeline Construction Plans	05/31/2021
Avia @ 26th	05/31/2021
AVID Hotel	05/31/2021
Avid Hotel (W/R SP-2017-0079C)	05/31/2021
AWU - East Allandale White Rock Neighborhood Water and Wastewater System Upgrades- UCC-180419-02-04	06/21/2021
AWU-Brentwood W WW Pipeline Renewal Arcadia Ave	05/31/2021
AWU-Carson Creek Basin Wastewater Line Improvements - UCC-170420-06-02	05/31/2021
AWU-Morrow & Gault Water & Wastewater Rehab UCC-160721-04-02	06/11/2021
AWU-Ullrich Water Treatment Plant Lime Feed Loop - UCC-181115-10-01	05/31/2021
B-S CARTAGE DBA JV ENVIRONMENTAL SERVICES	05/31/2021
Ballantyne Section 1 Subdivision	05/31/2021
Ballantyne Section 2 Construction Plans	05/31/2021
Barbee Parking Lot	05/31/2021
Barton Creek Village Phase 2	05/31/2021
Barton Hills Retrofit Project - 1030 1/2 Barton Hills Dr	05/31/2021
Bat City Halloween Park	05/31/2021
Bear Creek Crossing Phase 2 (Construction Plans)	05/31/2021
Bella Fortuna Phase 1 Subdivision Construction Plans	05/31/2021
Bella Fortuna Wastewater Interceptor	05/31/2021
Bellingham Meadows Amenity Center	05/31/2021
BELLINGHAM MEADOWS PH II SECTION III	05/31/2021
Bellingham Meadows Phase II Section 1	05/31/2021
Bellingham Meadows Section 3	05/31/2021
Belmont Apartments	05/31/2021
Ben White Parking Lot Expansion	05/31/2021
Bergstrom Storage	05/31/2021
BioLife Plasma Services Addition	05/31/2021
Blacks Memorial Baptist Church (WD&Resub of SP-2013-0025D)	05/31/2021
Block 185	05/31/2021
Block 36	05/31/2021
Block 71	05/31/2021
Blocker Lane Expansion (W/R SP-2018-0430D)	05/31/2021
Blue Bluff Commercial	05/31/2021
Blue Dawn Trail - Multi Family Residence	05/31/2021
Bluebonnet Townehomes	05/31/2021
Bluff Springs RV Storage	05/31/2021
Bluff Springs Substation (W/R SP-2019-0012D)	06/03/2021
Boone-Heep Borrow Pit and Spoil Disposal Site	05/31/2021
Boulder Ridge South Phase 2	05/31/2021
Boulder Ridge South Phases 3-6	05/31/2021
Bouldin Court	05/31/2021
Bouldin Creek Commons	05/31/2021
Bradshaw Crossing Section 13 Construction Plan	05/31/2021

Bradshaw Crossing Section 13 Phase 2 Construction Documents	05/31/2021
Brake Check 620 (W/R SP-2017-0324D)	05/31/2021
Braker-Mopac Multifamily	05/31/2021
Bratton Hill Section 4	05/31/2021
Bratton II - North	05/31/2021
Bratton II - South	05/31/2021
Bratton II -Construction Plans	05/31/2021
Breakwater Subdivision Construction Plans	05/31/2021
Brentwood Elementary School	05/31/2021
Brezza Lane Extension	05/31/2021
Bristol Subdivision - Construction Plans	05/31/2021
Broadstone La Frontera	05/31/2021
Burch Drive Industrial Park	05/31/2021
Burleson Retail Center (W/R SP-2015-0421D)	05/31/2021
Burnet Access Road	05/31/2021
Calavan Boat Dock	05/31/2021
CALHOON BOAT DOCK @ 2320 WESTLAKE DR	05/31/2021
Caliber Collision Cheddar Loop	05/31/2021
Calvert House	05/31/2021
Cambria Hotels & Suites	05/31/2021
Cambrian East Riverside Mult-Family	05/31/2021
Cameron Commercial	05/31/2021
Cantarra 1 North Section 10 Construction Plans	05/31/2021
Cantarra 1 North Section 8	05/31/2021
Cantarra 1 North Sections 6 & 7 Construction Plans	05/31/2021
Cantarra I, North Section 5	05/31/2021
Cantarra II Phase 3	05/31/2021
Cantarra II Section 1	06/23/2021
Cantarra IIA-2; Construction Plans Non-Concurrent	05/31/2021
Cantarra IIB-2	05/31/2021
Cantarra III-B	05/31/2021
Cantarra IV	05/31/2021
Capital Chevrolet Vehicle Sales Inventory Lot	05/31/2021
Cascades at Onion Creek East - Phase One Construction Plans	05/31/2021
Cascades at Onion Creek West, Phase One Construction Plans	05/31/2021
Cascades Condos	05/31/2021
Cascades Multi-Family	05/31/2021
Casis Elementary School	05/31/2021
Casis Elementary School Right of Way Improvements	05/31/2021
Castle Hill Apartments (3-plex)	05/31/2021
Casulo Hotel II Site Development	05/31/2021
CEMEX QUARRY RESTORATION PROJECT (RESUBMITTAL OF SP-02-0386D) / 8920 RAMIREZ LN	05/31/2021
CEMEX USA-BEYERS N FM 973 RD	05/31/2021
Central Health Downtown Campus Demolition	05/31/2021
Cepeda Street Park	05/31/2021
Champion Homes at Parmer	05/31/2021
Chapman Construction Plans	05/31/2021
Chestnut Plaza Phase III (The Rail)	05/31/2021
Chow Bazaar	05/31/2021
Christopher Condominiums Construction Plans	05/31/2021
Chua Phap Hoa Buddhist Temple	05/31/2021
Cinco	05/31/2021
Circle C Child Development Center	05/31/2021
City Heights - Nuckols Crossing	06/21/2021

City of Austin Fire and EMS Station - Travis County	05/31/2021
Clawson Multifamily (condos)	05/31/2021
Clawson Place	05/31/2021
Clive Bar	05/31/2021
Code Ranch	05/31/2021
Coldwater Garden Homes	05/31/2021
Colony Park District Park Phase 1	05/31/2021
Colony Park Grading Plan	05/31/2021
Colorado Crossing Subdivision Section IV Nine Construction Plans	05/31/2021
COLORADO RIVER PARK DRAINAGE IMPROVEMENTS / 517 S PLEASANT VALLEY RD	05/31/2021
Colton Bluff Condominiums	05/31/2021
Colton Bluff Drainage & Wastewater Improvements	05/31/2021
Colton Bluff Park	05/31/2021
Colton Bluff Phase I Construction Plans	05/31/2021
Commercial Driveway & Grading	05/31/2021
Commercial Office Development by Catellus	05/31/2021
Community First Phase 2	05/31/2021
Concordia University Campus Residence Hall	05/31/2021
Congress Avenue HEB Fuel Station/Car Wash	05/31/2021
Constellation Park	05/31/2021
Convention Center Warehouse and Marshalling Facility	05/31/2021
Copperstone	05/31/2021
Cottages at Lantana	05/31/2021
Cottonmouth Creek Wastewater Interceptor Phase 2	05/31/2021
Cottonmouth Creek Wastewater Interceptor Phase A	05/31/2021
Country Club Road Improvements	05/31/2021
Creeside Apartments (Withdraw/Resubmit of SP-2016-0380C)	05/31/2021
Crestview Highline	05/31/2021
Cubesmart Storage	05/31/2021
CVS - Easton Park	05/31/2021
DALTON - HERGOTZ PROPERTY / 629 DALTON LN	05/31/2021
Davenport West C Building Addition	05/31/2021
Davies Ranch Apartment Homes	05/31/2021
Davis WTP Treated Water Discharge System and Power Distribution Upgrades	05/31/2021
Davis WTP Zebra Mussels Mitigation	05/31/2021
DCMC Pace Project - Medical Office Building and Garage 2	05/31/2021
Decker Lake Road KOA	05/31/2021
Decker Lofts	05/31/2021
Deerfield Convenience Store	05/31/2021
Del Valle Gas Station(with/resub of SP-2015-0528C)	05/31/2021
Dell Jewish Community Center Campus	05/31/2021
Demolition, Excavation & Stormline Relocation for 211 South Lamar	05/31/2021
Dessau Road Apartments (Resubmittal of SP-2013-0457C)	05/31/2021
Discovery Tract	05/31/2021
Dittmar Office Park	05/31/2021
Dollar General Decker Lane	05/31/2021
Domain Block Z	05/31/2021
Domain Residential Tower I	05/31/2021
Domain South End District	05/31/2021
Domain Tower III	05/31/2021
Domain Z4 Office	05/31/2021
Double Creek Multifamily	05/31/2021
Draught House CUP Expansion	05/31/2021
Dungan Office Warehouse	05/31/2021
East 12th City Homes(W/R SP-2015-0550C)	05/31/2021

East Avenue Parcel 1 & 2 (SWPPP)	05/31/2021
East Avenue, Lot 6	05/31/2021
East Grove	05/31/2021
East Parke	05/31/2021
East Side Church Of Christ	05/31/2021
East Village RA-9	06/14/2021
Eastlake at Tillery	05/31/2021
Easton Park	05/31/2021
Easton Park Lot 4A Site Plan (Drainage & Water Quality)	05/31/2021
Easton Park Section 1B	05/31/2021
Easton Park Section 1B, Lot 3	05/31/2021
Easton Park Section 2B - Phase 1	05/31/2021
Easton Park Section 2B - Phase 2 Construction Plans	05/31/2021
Easton Park Section 2B Phase 3 Construction Plans	05/31/2021
Easton Park Section 3A Phase 1 Construction Plans	05/31/2021
Easton Park Section 3A Phase 2 Construction Plans	05/31/2021
Eastside Memorial Early College High School and International High School at the Original L.C. Anderson Campus	05/31/2021
Eastside Pet Hospital	05/31/2021
EastVillage Construction Plans	05/31/2021
Eco Tech Institute	05/31/2021
Edgewick	05/31/2021
Elan on the Colorado	05/31/2021
Element Hotel (W/R SP-2016-0430C)	05/31/2021
Eleve Cosmetics	05/31/2021
Elroy Car Wash	05/31/2021
Elroy Retail Center	05/31/2021
EM Franklin	05/31/2021
Emerald Forest	05/31/2021
Emma Long	05/31/2021
Enclave at Covered Bridge Subdivision Construction Plans.	05/31/2021
Enclave at Estancia, Phase 3	05/31/2021
Enclave at Estancia, Phase 4	05/31/2021
Enclave at Harris Ridge (Construction Plans)	05/31/2021
Encore Mechanical	05/31/2021
Estancia Hill Country Phase II Improvements	05/31/2021
Ethos Multifamily Phase IV	05/31/2021
Fairfield at Metric Multifamily	05/31/2021
FedEx Paving Expansion	05/31/2021
Ferguson Lane Development	05/31/2021
FIFTH GENERATION (WITHDRAWAL & RESUBMITTAL OF SP-06-0337D)	05/31/2021
Fifth Generation Inc. Off-site Water Line (SER No.. 3852)	05/31/2021
First Brazilian Baptist Church In Austin	05/31/2021
Fitness Center / South by South Congress	05/31/2021
Flintrock Subdivision	06/23/2021
Forest Bluff Sect 6	05/31/2021
Forest Bluff Section 7	05/31/2021
Fort Dessau West	05/31/2021
Four Corners (Withdrawal & Resubmittal of SPC-2012-0211C)	05/31/2021
Four Points Lot 5, Block A	05/31/2021
Freeport Tech South	05/31/2021
French Boat Dock	05/31/2021
Gardner Iron & Metal Co., Inc	05/31/2021
Garrison Park Business Center (Withdrawn Resubmittal of SP-2016-0191C)	05/31/2021
Gateway Business Park (W/R SP-2015-0244C)	05/31/2021

Generation Housing at Wells Branch	05/31/2021
Generational Commercial Properties	05/31/2021
Giga Texas	05/31/2021
GIGA TEXAS OFFSITE PUBLIC WATER MAIN EXTENSION - PHASE 1	06/21/2021
Giga Texas Water Line Extension	05/31/2021
Gilbert Gas Station (W/R SP-2016-0396D)	05/31/2021
Gilbert Lane Phase Five (Construction Plans)	05/31/2021
Gilbert Lane Phase Four - Construction Plans	05/31/2021
Gilbert Lane Phase Three Construction Plans	05/31/2021
Gilbert Lane Phase Two - A Construction Plans	05/31/2021
Gilbert Lane Phase Two Construction Plans	05/31/2021
Givens District Park - Playground Replacement & Sidewalk	05/31/2021
Goodnight Manchaca	05/31/2021
Goodnight Ranch Phase One Section Two Residential	05/31/2021
Goodnight Ranch Phase Two - East Section 1 Construction Plans	05/31/2021
Goodwin Apartments	05/31/2021
Govalle Terrace	05/31/2021
Grace Covenant Church Off-Site Parking Lot - Phase Two (W/R SP-2017-0093DT)	05/31/2021
Gracy Woods	05/31/2021
Grand Station Apartments	05/31/2021
Gravity Lot 2	05/31/2021
Gravity Lot 3	05/31/2021
Gravity Lot 4	05/31/2021
Gravity Lot 5	05/31/2021
Green Infrastructure Retrofit of City Facilities: Battle Bend Neighborhood Park	05/31/2021
Greyrock Goddard Daycare	05/31/2021
Greyrock Senior Living	05/31/2021
Gunter Street Apartments	05/31/2021
Harris Branch HOA Maintenance Building	05/31/2021
Harris Ridge Business Center Addition	05/31/2021
HEB 10	05/31/2021
Henry's Restaurant1	05/31/2021
Heritage Oaks At Pearson Ranch East	05/31/2021
Heritage Point at Wildhorse Ranch Section 2	05/31/2021
Heritage Point at Wildhorse Ranch Section 3 (W/R C8-2014-0251.3B)	05/31/2021
Herzog (Withdrawal & Resubmittal of SP-2012-0210D)	05/31/2021
High Point Preserve	05/31/2021
Highland Dillard's	05/31/2021
Highland Infrastructure Phase A Revision 3	05/31/2021
Highland Infrastructure Phase B	05/31/2021
Highland Phase III Multi-Family	05/31/2021
Hill 71 Convenience Store	05/31/2021
Hill Country Bible Church	05/31/2021
HILLTOP PARK	05/31/2021
Holdsworth Center	05/31/2021
Holy Family Catholic School Phase 2	05/31/2021
Hoover's Tract Parking Garage	05/31/2021
Hope Materials, LC Materials Development	05/31/2021
Hornsby Bend Side Stream Treatment Plant Relief Project	05/31/2021
Horrigan Boat Dock	05/31/2021
Hummingbird; The	05/31/2021
HYDE PARK BAPTIST CHURCH QUARRIES MULTI USE FACILITY	05/31/2021
ICU Medical New Substations and Pond Improvements	05/31/2021
IDEA - Wilcab Academy	05/31/2021
IDEA - Yager Academy	05/31/2021

Indian Hills Corporate Park (Center) (W/R SP-2016-0270C)	05/31/2021
Indian Hills Lift Station and Force Main Improvements	05/31/2021
Islamic Center of Lake Travis	05/31/2021
Ivy School Wastewater Extension	05/31/2021
J.M. Holloway Site Plan	05/31/2021
Jaylee Business Park	05/31/2021
JD's Gas Station (W/R SP-2016-0525C)	05/31/2021
JD's Market No. 8 (W/R SP-2016-0532C)	05/31/2021
Jetstar FBO and Private Hangars ABIA Project No F5006.01	05/31/2021
JK Kennels (W/R SP-2017-0065D)	05/31/2021
Johnny Morris Road Rehabilitation From Pecan Park to Loyola Lane	05/31/2021
Kaleidoscope Village (Smart Housing)	05/31/2021
Kara Drive Bridge- Construction	05/31/2021
Kimber SoCo Hotel	05/31/2021
Kramer Condominiums	05/31/2021
LAD Services, LLC Office	05/31/2021
Lake Austin Shopping Center	05/31/2021
Lakeline AA	05/31/2021
Lakeline Multifamily	05/31/2021
Lakeshore Apartments Phase II	05/31/2021
Lakeshore Drive Waterline Extension	05/31/2021
Lamar at North Loop VMU	05/31/2021
Lantana Block P, Lot 3	05/31/2021
Lantana Lot 1, Block B Shared Water Quality Pond	05/31/2021
Lantana Ridge	05/31/2021
Lantana Tract IV	05/31/2021
Laurel Creek	05/31/2021
Legacy Ranch at Dessau East	05/31/2021
Legend Oaks Business Park - Lot 1	05/31/2021
Legends Express Car Wash	05/31/2021
Lenox Spring Section III	06/04/2021
Lenox Springs Phase II	05/31/2021
Limestone Ridge Senior Apartments	05/31/2021
Loma Vista Expansion	06/14/2021
Loma Vista Manufactured Housing	05/31/2021
Lone Star Center	05/31/2021
LONE STAR READY MIX BATCH PLANT / 279 OLD BASTROP RD	05/31/2021
Lowden Lane	05/31/2021
Loyola Lofts	05/31/2021
Loyola Multifamily	05/31/2021
Lozier Properties 103 Acre Tract	05/31/2021
Madhi Center Phase II	05/31/2021
Magdalena Hotel	05/31/2021
Malone Subdivision, Section One (Construction Plans)	05/31/2021
Malone Subdivision, Section Two (Construction Plans)	05/31/2021
Manchaca	05/31/2021
Manchaca Gas Station	06/18/2021
Manchaca Opt Youth WW ext.	05/31/2021
Manor and Alexander	05/31/2021
Manor Forest II	05/31/2021
Mansions at Onion Creek	05/31/2021
Margarita Street Park	05/31/2021
Marquis Ranch Self Storage	05/31/2021
MASJIB IBRAHIM	05/31/2021
McDonald's @ 2114 W. Slaughter Lane (W/R SP-2018-0088CT)	05/31/2021

McGuire Event Center	05/31/2021
McKinney Falls Apartments	05/31/2021
McNeil Drive Subdivision (Construction Plans)	05/31/2021
McNeil High School	05/31/2021
	05/31/2021
Meanwhile Brewing	05/31/2021
Medical Parkway Office Building	06/11/2021
Mercedes Parking Garage (W/R SP-2016-0587C)	05/31/2021
Mesa MultiFamily	05/31/2021
Met Campus	05/31/2021
Met Center II Creative Building E	05/31/2021
METACORTEX	05/31/2021
Metric Office	05/31/2021
MILLIGAN TRACT SAND & GRAVEL EXCAVATION / NORWOOD LN	05/31/2021
MLK Highline	05/31/2021
Modera Domain	05/31/2021
Momentum Way & Spirit Drive, Velocity Crossing Ph 1	05/31/2021
Montopolis Affordable Housing	05/31/2021
Moonlight	05/31/2021
Moontower Offsite Parking (W/R SP-2016-0327D)	05/31/2021
Mount Olive Baptist Church Parking Lot Addition	05/31/2021
Mount Zion Baptist Church Family Life Center (SWPPP)	05/31/2021
Mueller - Section X-A Subdivision Construction Documents	05/31/2021
Mueller 10A Block 74 Lots 1 & 2	05/31/2021
Mueller 10A Block 76 Lots 1 & 2	05/31/2021
Mueller 10A Block 76 Lots 8 & 9	05/31/2021
Mueller Office Building	05/31/2021
Mueller Parking Garage	05/31/2021
Mueller Section 10A Block 74 Lots 15-16	05/31/2021
Mueller Section 10A Block 74 Lots 17-21	05/31/2021
Mueller Section 10A Block 76 Lots 3-7	05/31/2021
Mueller Section 11 Block 88 Parking Lot	05/31/2021
Mueller Section 11 Block 92 Parking Lot	05/31/2021
MUELLER SECTION 11 SUBDIVISION AND AMENEDED BLOCK 109 LOT 1	05/31/2021
Mueller Southeast Greenway Park	05/31/2021
Mueller Town Center Park	05/31/2021
Mullen Townhomes	05/31/2021
Muscle Man Warehouse	05/31/2021
NACC Holdings (w/r SP-2015-0288D)	05/31/2021
NAMCC Building Addition (Revision)	05/31/2021
New Del Valle South Community Center	05/31/2021
New Hope Baptist Church	05/31/2021
New Smith Elementary School	06/25/2021
Norman Elementary School	05/31/2021
North Austin Muslim Community Center Parking Lot.	05/31/2021
North Austin Reservoir and Pump Station Improvements Project	05/31/2021
North Bluff 3	05/31/2021
North Mopac Hotels (W/R SP-2017-0466C)	05/31/2021
Northeast Middle School	05/31/2021
NORTHTOWN	05/31/2021
Northtown Municipal Utility District Administrative Office and Park	05/31/2021
Northtown Municipal Utility District Force Main Replacement	05/31/2021
Northtown Municipal Utility District Wildflower Park Pavilion	05/31/2021
Norwood Park	05/31/2021
NRP Tech Ridge	05/31/2021

NYOS Charter School	05/31/2021
O.T. Connection	05/31/2021
O'Reilly Auto Parts #16	05/31/2021
Oak Crest Expansion	05/31/2021
Oak Hill Creekside	05/31/2021
Oak Hill Storage	05/31/2021
Oaks at Slaughter Construction Plans (W/R C8-2018-0109.1B)	05/31/2021
Oaks at Slaughter Retail Center (W/R SP-2019-0045C)	05/31/2021
Oaks Ranch Section 2	05/31/2021
Old Manor Road Multifamily	05/31/2021
Omni Barton Creek - Fazio II Canyons Club House	05/31/2021
One Gas Service Center	05/31/2021
Onion Creek Commercial	05/31/2021
Onion Creek Reclaimed Water Main, Phase 1	05/31/2021
Onion Street West	05/31/2021
Origin Hotel Mueller	05/31/2021
Park 183 Building 3	05/31/2021
Park 183 Building 5	05/31/2021
Park at Wellspoint (W/R SP-2015-0406C)	05/31/2021
Parke 27 Site Plan Improvements.	05/31/2021
	05/31/2021
Parker Creek Ranch	05/31/2021
Parker Creek Ranch Phase 3	05/31/2021
Parker Creek Ranch Phase Four Construction Plans	05/31/2021
Parker Creek Ranch Phase II Construction Plans	05/31/2021
Parmer Amenity Pond	05/31/2021
Parmer Lane Commercial (W/R SP-2017-0394D)	05/31/2021
Parmer Lane Interceptor	05/31/2021
Parmer Multi-Family	05/31/2021
Parmer Park - Whataburger	05/31/2021
Parmer Sector 8	05/31/2021
Pathways at Chalmers Court East	05/31/2021
Pearce Lane Retail Center	05/31/2021
Pearce Lane Wastewater Treatment Plant	05/31/2021
Pease Park -Kingsbury Commons	05/31/2021
Pecan Mobile Home Park - New Retaining wall (With/Resub of SP-2015-0492D)	05/31/2021
Penn Place Cottages A	05/31/2021
Penn Place Cottages B	05/31/2021
Pflugerville ISD Transportation Services	05/31/2021
Pinnacle at Clawson Road	05/31/2021
Pioneer Crossing East Section 17	05/31/2021
Pioneer Crossing East Section 18	05/31/2021
Pioneer Crossing East Section 3B	05/31/2021
Pioneer Crossing West Section 11	05/31/2021
Pioneer Crossing West Section 12	05/31/2021
Pioneer Hill Apartments Phase 1	05/31/2021
Pioneer Hill Section 2	05/31/2021
Pioneer Hill Section 3	05/31/2021
Pioneer Hill Section 4	05/31/2021
Pioneer Hill Section 5 Construction Plans	05/31/2021
Pioneer Hill Section 6, Construction Plans (W/R C8-2018-0176.2B)	05/31/2021
Platt Lane site development	05/31/2021
Point at Ben White	05/31/2021
Pond Springs Offsite Utility Improvements	05/31/2021
Porsche South Austin	05/31/2021

Powell Lane Warehouse	05/31/2021
Presidio Condominiums - Section 2	05/31/2021
Presidium at Waterford	05/31/2021
Preston Park Amenity Center	05/31/2021
Preston Park Section 2B C8J-2015-0134.3B	05/31/2021
Preston Park Section 3 (Construction Plans)	05/31/2021
Primera Iglesia Bautista (W/R SP-2017-0013C)	05/31/2021
Professional Contract Services	05/31/2021
Promiseland Learning Center	05/31/2021
PWD-Dalton Ln Site Utility Improvements	05/31/2021
QuikTrip Store #4127	05/31/2021
Radio Coffee and Beer	05/31/2021
Rago Enterprises Storage Yard	05/31/2021
RBJ Center	05/31/2021
RCCG Salvation Center of Austin	05/31/2021
Red Bluff Triangle (W/R SP-2018-0236C)	05/31/2021
Red River Realignment	05/31/2021
Regents West Campus	05/31/2021
Reliant Rehabilitation Hospital South Austin (Resubmittal of SPC-2007-0723C)	05/31/2021
Republic of Texas History Center	05/31/2021
Reserve at Four Points, Units 12-21	05/31/2021
Retreat at Barton Creek Building 21	05/31/2021
Reznicek Field Water Quality Retrofit	05/31/2021
Ridge at Walnut Creek	05/31/2021
Rim Rock Subdivision Construction	06/17/2021
Riverside Retail	05/31/2021
	05/31/2021
Roosevelt Gardens	05/31/2021
Ross Road	05/31/2021
RRISD Westwood High School - Main School Site - Revision 2	05/31/2021
Rundberg Plaza	05/31/2021
Running Bird Condos	05/31/2021
Safesite	05/31/2021
Saint Elmo Public Market (W/R SP-2016-0269C)	05/31/2021
Sames Red Barn Automotive	05/31/2021
Samsung Fab Expansion 12100 SAMSUNG BLVD	05/31/2021
Sanchez Elementary School	05/31/2021
Santa Rita Multi-Family Project(w/resubmittal of SP-2014-0100C)	05/31/2021
Scenic Point Subdivision, Phase 2	05/31/2021
Sector 2 & 5 Subdivision Improvements	05/31/2021
Sendero Hills Phase 3 Subdivision	05/31/2021
Seretta Construction Austin Office	05/31/2021
Seton MOB - Johnson Healthcare	05/31/2021
Seven Oaks Office Park	05/31/2021
	05/31/2021
SHIRE'S COURT	05/31/2021
Shoal Creek Office	05/31/2021
Shumaker Callen Site Development	05/31/2021
SHUMAKER LBJ SITE DEVELOPMENT IMPROVEMENTS (REVISION)	06/28/2021
SHUMAKER PLATT II 2900 N FM 973 RD	05/31/2021
Sigma Chi Fraternity	05/31/2021
Silveredge Creek Subdivision	05/31/2021
Sixth + Lamar East Block	05/31/2021
Slaughter -Old San Antonio Road Low Water Crossing Upgrade	05/31/2021
Slaughter Lane and Capital of Texas Ground Storage Reservoir Improvements	05/31/2021

Slaughter Lane C-Store	05/31/2021
Slaughter Lane Retail Center W/R SP-2015-0362C	05/31/2021
Slip for Lot 16 Panorama Harbor	05/31/2021
SoCo II	05/31/2021
SoCo South	05/31/2021
Solera Reserve	05/31/2021
South Austin Neighborhood Park Trail Improvements	05/31/2021
South Austin Regional WWTP Electrical Substation No. 1 Replace	05/31/2021
South Congress Apartments	05/31/2021
South Congress Development	06/23/2021
South Lamar and Riverside Mixed Use	05/31/2021
South Lamar Driveway	05/31/2021
South Shore Highline	05/31/2021
South Shore IV	05/31/2021
South Shore Retail	05/31/2021
Southern Datacom Inc. Site Improvements	05/31/2021
Southpark Meadows Shopping Center - S IH 35	05/31/2021
Southside Church (Old SA Rd.)	05/31/2021
Southview Hills Estates Subdivision	05/31/2021
SPEEDY STOP #219	05/31/2021
Spicewood Springs Storage and Dog Kennel	05/31/2021
Spring Villas	05/31/2021
Springdale Creek Condominiums	05/31/2021
Springdale Park Condominiums	05/31/2021
Springfield Commercial Tract, Utility Line Project (W/R SP-2016-0536D)	05/31/2021
Springhill Suites at Anderson Arbor	05/31/2021
Springs of Walnut Creek Phase IV; The	05/31/2021
Spyglass Condominiums	05/31/2021
St David's Performance Center Site B	05/31/2021
St Davids Performance Center Site A	05/31/2021
St Stephens Square	05/31/2021
St. Johns Encampment Commons	06/11/2021
St. Mark's Epis. - 2128 Barton Hills Dr	05/31/2021
St. Stephen's Square Phase Two	05/31/2021
St. Stephens III	05/31/2021
Stablewood Drive	05/31/2021
Starbucks Cardinal Loop	05/31/2021
State House Expansion	05/31/2021
Steiner Ranch Mixed Use #14 Site Plan	05/31/2021
Steiner Ranch Mixed-Use #4	05/31/2021
Steiner Ranch MU #15 Site Plan	05/31/2021
Stillwater Montopolis	05/31/2021
Stone Ridge Commercial Site	05/31/2021
Stoneridge (Withdrawal & Resubmittal of SP-2011-0089D)	05/31/2021
Stoneridge Subdivision (Construction Plans)	05/31/2021
Stoney Ridge Phase C Section 3 Construction Plans	05/31/2021
Stoney Ridge Phase C- Section 3 (SFAR) Amenity Lot 14	05/31/2021
Stoney Ridge Phase C- Section 3 (SFAR) Amenity Lot 22 & 23	05/31/2021
Sun Chase South Sec 1	05/31/2021
Sun Chase South Sec 2	05/31/2021
Sun Chase South Section 3; Non-Concurrent Construction Plans	05/31/2021
Sun Chase South Section 4	05/31/2021
Sun Chase South Section 5	05/31/2021
Sun Chase South Section 6 Construction Plan	05/31/2021
Sun Chase South Section 7 Construction Plans	05/31/2021

Sundridge Condominiums (W/R SP-2016-0422C)	05/31/2021
Sunshine RV Park (Withdrawal/Resubmittal of SP-2012-0149D)	05/31/2021
Surf Thru Carwash	05/31/2021
Sweetwater Home Services	05/31/2021
Talavera Lofts	05/31/2021
Talia Homes	05/31/2021
Tandem Office	05/31/2021
TBA Redevelopment	06/10/2021
TC WC&ID 10 Rob Roy Pump Station and Waterline	05/31/2021
TDSA Monastery & Temple (Withdraw & Resubmittal of SP-04-00742(R1))	05/31/2021
Tech Junction Apartments	05/31/2021
Tech Ridge Center Phase III Apartments	05/31/2021
Tech Ridge Restaurant	05/31/2021
Tech Ridge VI - Lot 5 - Plans for Site Improvements	05/31/2021
Tech.Ridge Section Two Phase 2	05/31/2021
Techridge 2.0 and 2.1	05/31/2021
Teri Road Hotels	05/31/2021
Texas Association of Counties 1204 San Antonio Office Building	05/31/2021
Texas Truck & Trailer	05/31/2021
THAXTON ROAD COMMERCIAL CENTER	05/31/2021
The Abali	05/31/2021
The Addie (W/R SPC-2016-0453C)	05/31/2021
The Bridge at Turtle Creek	05/31/2021
The Chelsea	05/31/2021
The Enclave at Arch Hill	05/31/2021
The Goodnight Ranch Commercial Development	05/31/2021
The Greens on Cooper Lane	05/31/2021
The Grove at Shoal Creek Parks Plan	05/31/2021
The Grove at Shoal Creek Residential Phase One	05/31/2021
The Grove at Shoal Creek, Blocks 3 & 4	05/31/2021
The Huston	05/31/2021
The Lakes Techridge Office Park	05/31/2021
The Loretta	05/31/2021
The Magdalena Hotel	05/31/2021
The Mark at Austin	05/31/2021
The Mattress Firm and Future Tenant	05/31/2021
The Overlook at Amarra Drive	05/31/2021
The Pearl	05/31/2021
The Perry Estate (SWPPP)	05/31/2021
The Point North	05/31/2021
The View at Estancia	06/11/2021
The Villas on Town Lake	05/31/2021
The Vistas of Austin - Sec 4 Construction Plans	05/31/2021
The Vistas of Austin Amenity Center	05/31/2021
The Vistas of Austin Section 2 (Construction Plans)	05/31/2021
The Vistas of Austin Section 5 Construction Plans	05/31/2021
The Vistas of Austin, Section 3 Construction Plans	05/31/2021
Thornton 2	05/31/2021
Thornton Rd. Business Addition	05/31/2021
Three Hills Apartments - Offsite 16" Water Main	05/31/2021
Tillery Residential Condominiums	05/31/2021
Timmermann Phase 1 Construction Plans	05/31/2021
TOM BROWNS BOAT DOCK	05/31/2021
Towne Oaks Apartments	05/31/2021
TownePlace Suites at Braker Lane (W/R SP-2018-0135C)	05/31/2021

Travaasa Improvements Phase 2	05/31/2021
Travis County - New Civil & Family Courts Facility	05/31/2021
Travis County East Side Service Center	05/31/2021
TRAVIS COUNTY PRECINCT 4 OFFICE BUILDING PROJECT	05/31/2021
TRAVIS COUNTY WCID NO. 18, MEMBRANE FILTRATION BUILDING AND PIPING IMPROVEMENTS	05/31/2021
Travis Flats (WR SP-2017-0196C.SH)	05/31/2021
TRG N Lamar	05/31/2021
TRI Office Complex	05/31/2021
Tumbleweed Hill	05/31/2021
Turners Crossing North Offsite Utilities	05/31/2021
Turners Crossing North Phase 1 Construction Plans	05/31/2021
Tuscany Park Tract 3	05/31/2021
Tuscany Park Tract 4	05/31/2021
TxDOT Campus Consolidation Project Offsite Wastewater Main	05/31/2021
TXI CALLAHAN 12900 HAROLD GREEN RD	05/31/2021
TXI CALLAHAN II HAROLD GREEN RD	05/31/2021
TXI GILBERT HAROLD GREEN RD	05/31/2021
TXI GILBERT II (WITHDRAWAL AND RESUBMITTAL) HAROLD GREEN RD	05/31/2021
TXI MCCRUMMEN 13101 HAROLD GREEN RD	05/31/2021
TXI PRENTICE-DEARING 12601 HAROLD GREEN RD	05/31/2021
Ullrich Low Service Pump Station Electrical Feed Renewal	05/31/2021
University Hills Library Parking Lot Expansion	06/14/2021
University Park Townhomes	05/31/2021
University Park Townhouse Residential	05/31/2021
University Towers Demolition	05/31/2021
Upper East End Subdivision	05/31/2021
Valley View Condominiums	05/31/2021
Van's Holiday Mobile Home Park Water and Wastewater Plans(W/RSP-2018-0012D)	05/31/2021
Vega Multifamily	05/31/2021
Velocity Credit Union	05/31/2021
Ventura Parmer Lane	05/31/2021
Venue at Slaughter (W/R of SP-2016-0271D)	05/31/2021
Verde Ville	05/31/2021
Veritas Academy (Withdraw & Resubmittal of SP-2013-0261C)	05/31/2021
Verizon Wireless - Textruss	05/31/2021
Vi Collina Multifamily	05/31/2021
Village at Northtown Section 3 - Lot 5, Block C Construction Plans	05/31/2021
Village Farm	05/31/2021
Villas at Lakeway Apartment Homes	05/31/2021
Villas on Rio Grande	05/31/2021
Vineyard Austin	05/31/2021
Vista Parke Condominiums	05/31/2021
Vistas on Harold	05/31/2021
Waller Creek Tunnel Project 8th Street Creek Side Inlet	05/31/2021
Walnut Creek Metro Park - Playscape Replacement	05/31/2021
Walnut Park II Apartments	05/31/2021
Wastewater Improvements	05/31/2021
Waterfront Phase 1 & 2	05/31/2021
Waterloo Neighborhood Park (SWPPP)	05/31/2021
Waterwaste Collection System Replacement Lines - North Group A - Location 5 Spicewood Springs Road. - UCC-180823-04-01	05/31/2021
Webberville	05/31/2021
Webberville Condominiums	05/31/2021
Webberville Condominiums II	05/31/2021

		Webberville Mixed Use	05/31/2021
		Wells Branch Shopping Center	05/31/2021
		West Park PUD Phase Three	05/31/2021
		West Park PUD Phase Two	05/31/2021
		West Park Retail	05/31/2021
		Westgate Grove Phase II	05/31/2021
		Westgate Retail Building (with/resub of (sp-2016-0312c)	05/31/2021
		Westminster Expansion	05/31/2021
		Westminster Presbyterian Church	05/31/2021
		Whisper Valley Community Center(with/resub of SP-2015-0124C)	05/31/2021
		Whisper Valley, Village 1	05/31/2021
		Whisper Valley, Village 1 - Phase 2	05/31/2021
		Wildhorse Flats	05/31/2021
		WJE Office Expansion	05/31/2021
		Wolf Corner Phase II	05/31/2021
		WPD-2706 Catalina Dr Country Club West Channel Stabilization-UCC-200423-02-01	05/31/2021
		WPD-East Bouldin Creek; Bank Stabilization-UCC-191024-02-02	05/31/2021
		WPD-MLK TOD Stormwater Conveyance Improvements Ph. 2	05/31/2021
		X Space Group	05/31/2021
		Yom Tract Subdivision (W/R C8-2017-0094.0B)	05/31/2021
		Z Non Electric	05/31/2021
		Zilker Metro Park Trailhead Restrooms; Revision 3 (W/R OF SPC-2012-0104D(R3)	05/31/2021
		Zilker Studios	05/31/2021
		Zion Rest Missionary Baptist Church	05/31/2021
Jun 2021	Routine EV Inspection	100 BIRNAM WOOD CT	06/30/2021
		1000 ELLINGSON LN	06/30/2021
		1001 LOTT AVE	06/30/2021
		1002 LOTT AVE	06/30/2021
		1003 BRASS ST	06/30/2021
		1003 COGBILL ST	06/30/2021
		1003 COGBILL ST BLDG 2	06/30/2021
		1003 TAFFY CT	06/30/2021
		1006 E 7TH ST	06/30/2021
		1008 BRASS ST	06/30/2021
		1010 E 7TH ST	06/30/2021
		1012 S 5TH ST	06/30/2021
		1013 E 45TH ST	06/30/2021
		10204 ROCKING HORSE RD	06/30/2021
		1023 E 45TH ST	06/30/2021
		10300 Metropolitan Dr.	06/30/2021
		10400 Manchaca Rd.	06/30/2021
		105 ELKHART ST	06/30/2021
		106 TILLERY ST	06/30/2021
		106 W 55TH ST	06/30/2021
		108 ACRE YEATES TRACT / 8901 RAMIREZ LN	06/30/2021
		109 HERGOTZ LN	06/30/2021
		10905 BUCKTHORN DR	06/30/2021
		1100 GARDNER RD	06/30/2021
		1100 W OLTORF ST	06/30/2021
		1101 HOLLY ST	06/30/2021
		1101 JEWELL ST	06/30/2021
		1101 SNOWY OWL CT	07/07/2021
		1101 SOUTHWOOD RD	06/30/2021
		1102 1/2 TILLERY ST	06/30/2021
		1102 ESTES AVE UNIT 2	06/30/2021

1103 CLERMONT AVE	06/30/2021
1105 W MONROE ST	06/30/2021
1109 MANSELL AVE	06/30/2021
1111 MANSELL AVE	06/30/2021
1111 MYRTLE ST	06/30/2021
1111 W. 6th St. (old AISD)	06/30/2021
1112 SOUTHWOOD RD	06/30/2021
1112 STOBAUGH ST UNIT A	06/30/2021
1113 CHRISTIE DR	06/30/2021
1115 GILLESPIE PL	06/30/2021
1115 W 31ST ST	06/30/2021
1116 RICHARDINE AVE	06/30/2021
1116 WALTON LN	06/30/2021
	07/29/2021
1117 BLUEBONNET LN	06/30/2021
1118 WALTON LN	07/28/2021
1120 DENFIELD ST	06/30/2021
1122 LOTT AVE	06/30/2021
1124 GARLAND AVE	06/30/2021
1126 BROOKSWOOD AVE	06/30/2021
1126 TILLERY ST	06/30/2021
1130 NORTHWESTERN AVE	06/30/2021
1131 OMEGA AVE	06/30/2021
1133 GILLESPIE PL	06/30/2021
1135 ALAMO ST	06/30/2021
1135 GILLESPIE PL	07/14/2021
1135 WALTON LN	06/30/2021
11408 ANTLER LN	06/30/2021
1146 1/2 NORTHWESTERN AVE	06/30/2021
1155 Barton Springs Road	06/30/2021
1160 ANGELINA ST	06/30/2021
1163 WEBBERVILLE RD	06/30/2021
11630 N LAMAR BOULEVARD	07/12/2021
1183 OAK GROVE AVE	06/30/2021
	06/30/2021
1191 GREENWOOD AVE	06/30/2021
1200 GREENWOOD AVE	06/30/2021
1200 W 25TH STREET	06/30/2021
12010 Manchaca Road	06/30/2021
1202 REAGAN TER	06/30/2021
1204 BRENTWOOD ST	06/30/2021
1204 E 32ND ST	06/30/2021
1204 REDD ST	06/30/2021
1204 Rockcliff Drive	06/30/2021
1204 W 51ST ST Bldg 2	07/26/2021
1205 MAPLE AVE	06/30/2021
1205 PIEDMONT AVE BLDG 2	06/30/2021
1205 VARGAS RD	06/30/2021
1205 WALNUT AVE	06/30/2021
1206 GARNER AVE	06/30/2021
1207 SINGLETON AVE	06/30/2021
1208 GARDEN ST	06/30/2021
1208 GARNER AVE	06/30/2021
1209 AZIE MORTON RD	07/12/2021
1211 E 2ND ST	06/30/2021

1211 TAULBEE LN	06/30/2021
1213 E M FRANKLIN AVE	06/30/2021
1214 PASADENA DR	06/30/2021
1216 DELANO ST	06/30/2021
12217 N IH 35 SVRD NB	06/30/2021
1227 DELANO ST	06/30/2021
1229 DELANO ST	06/30/2021
12315 BEDROCK TRL	06/30/2021
12511 CEDAR ST	06/30/2021
12890 PARK DR	06/30/2021
12900 SHORE VISTA DR	07/12/2021
12908 MERIDIAN PARK BLVD	06/30/2021
12914 PARK DR	06/30/2021
12916 MERIDIAN PARK BLVD	06/30/2021
1300 Dittmar	06/30/2021
1300 E. 5th Street	06/30/2021
1301 GARNER AVE	06/30/2021
1301 LUNA ST	07/28/2021
1303 JUSTIN LN	06/30/2021
1304 POQUITO ST	06/30/2021
1306 E 3RD ST	07/06/2021
1306 ELTON LN	07/01/2021
	07/01/2021
1308 E 13TH ST	06/30/2021
1309 BOB HARRISON	06/30/2021
1309 LEONA ST	06/30/2021
1309 PALO DURO RD	07/12/2021
1311 WEBBERVILLE RD	06/30/2021
1313 RED RIVER ST	06/30/2021
13138 BAYFIELD DR	06/30/2021
1318 E APPLGATE DR	06/30/2021
1319 Park Center	06/30/2021
1320 E APPLGATE DR	06/30/2021
13218 Shore Vista Dr.	06/30/2021
1335 DELANO ST	06/30/2021
1400 DRAKE AVE	07/30/2021
1401 E 3RD ST	06/30/2021
1401 WALNUT AVE	06/30/2021
1402 DRAKE AVE	06/30/2021
1402 OXFORD AVE	06/30/2021
1403 COMETA ST	06/30/2021
1403 GARNER AVE	06/30/2021
1403 MERIDEN LN	07/30/2021
1403 S REDONDO DR	06/30/2021
1404 GARDEN ST	06/30/2021
1404 ROCKCLIFF RD	06/30/2021
1405 CRESTWOOD RD	06/30/2021
1405 MARCUS PL	06/30/2021
1405 MINNIE DR	06/30/2021
1406 HILLMONT ST	06/30/2021
1406 S REDONDO DR	06/30/2021
1406 WALDORF AVE BLDG 2	06/30/2021
1407 JUSTIN LN	06/30/2021
1407 RIDGEMONT DR	07/06/2021
1408 E. 6th Street (W/R SP-2017-0110C)	06/30/2021

1408 GARDEN ST	06/30/2021
1408 GREENWOOD AVE	06/30/2021
1409 E M FRANKLIN AVE	06/30/2021
	06/30/2021
1409 GREENWOOD AVE	06/30/2021
1411 HASKELL ST	06/30/2021
1411 HASKELL ST BLDG 3	06/30/2021
1417 FAIRWOOD RD	06/30/2021
1501 CANTERBURY ST	06/30/2021
1501 ROCKMOOR AVE	06/30/2021
1502 BELLAIRE DR	06/30/2021
1503 DEXTER ST	07/26/2021
1504 RUTH AVE	06/30/2021
1505 HOLLY ST	06/30/2021
1506 WALLER ST	06/30/2021
1508 PAYNE AVE	07/26/2021
1510 JULIET ST	06/30/2021
1515 AGGIE LN	07/12/2021
1515 E. Cesar Chavez	06/30/2021
1515 Manana St.	06/30/2021
15718 N IH 35 SERVICE ROAD SB	07/19/2021
	07/19/2021
1600 BARTON HILLS DRIVE	06/30/2021
1600 BROADMOOR DR	06/30/2021
1600 East 4th street	06/30/2021
1600 SYLVAN GLADE	06/30/2021
1601 RABB RD	07/26/2021
1603 WILLOW ST	06/30/2021
1603 Woodlawn Blvd (Condos)	06/30/2021
1604 JULIET ST	06/30/2021
1604 PEREZ ST	06/30/2021
1605 WESTMOOR DR	07/12/2021
1605 WOODWIND LN	06/30/2021
1606 HARVEY ST	06/30/2021
1608 W 5th St. Office	06/30/2021
1608 WOODWIND LN	06/30/2021
1609 KATHY LYNN CT	06/30/2021
1609 WOODWIND LN	06/30/2021
1610 HOUSTON ST	07/28/2021
1612 NEWTON ST	06/30/2021
1612 TAYLOR GAINES ST	06/30/2021
1614 ELMIRA RD	06/30/2021
1616 W 9TH HALF ST	06/30/2021
1617 J J SEABROOK DR	06/30/2021
1700 KERR ST	06/30/2021
1700 RIVERVIEW ST	06/30/2021
1700 W 31ST ST	06/30/2021
1701 ALGUNO RD	07/26/2021
1701 PASADENA DR	07/19/2021
1702 BAUERLE AVE	06/30/2021
1703 CLIFFORD AVE	06/30/2021
1703 JULIET ST	06/30/2021
1703 WINSTED LN	06/30/2021
1703 WOODLAWN BLVD	06/30/2021
1704 CHANNEL RD	06/30/2021

1705 HASKELL ST	06/30/2021
1705 LAKESHORE DR	06/30/2021
1706 MC KINLEY AVE	06/30/2021
1708 BRASSIE ST	06/30/2021
1709 TAYLOR GAINES ST	06/30/2021
1710 LORETO DR BLDG 2	06/30/2021
1711 NASH AVE	06/30/2021
1712 PRINCETON AVE	06/30/2021
17th Street Condominiums (W/R SP-2019-0010C)	07/12/2021
17th Street Condos	06/30/2021
17th Street Hotel	06/30/2021
1800 CROWN DR	07/12/2021
1801 ROCKMOOR AVE	06/30/2021
1802 NEW YORK AVE	07/28/2021
1803 CEDAR AVE	06/30/2021
1803 PALMA PLZ	06/30/2021
1804 MAPLE AVE	06/30/2021
1804 WEBBERVILLE RD	06/30/2021
1806 GARDEN ST	06/30/2021
1806 PEGGY STREET	07/26/2021
1807 NEW YORK AVE	06/30/2021
1807 W 36TH ST	06/30/2021
1811 CANTERBURY ST BLDG 2	06/30/2021
1811 KINNEY AVE	07/09/2021
1811 TREADWELL ST	07/12/2021
1812 W 36TH ST	06/30/2021
1813 CULLEN AVE	06/30/2021
1813 SPILLMAN ST	07/26/2021
1813 TREADWELL ST	06/30/2021
1815 KERR ST	06/30/2021
1819 SPILLMAN ST	07/15/2021
1820 ASHBY AVE	06/30/2021
183 Warehouse	06/30/2021
1836 San Jacinto Infrastructure Plans	06/30/2021
19 Block Nueces	06/30/2021
1901 CETONA CT	06/30/2021
1902 PENNSYLVANIA AVE	06/30/2021
1903 COLLIER ST	06/30/2021
1903 E 8TH ST	06/30/2021
	06/30/2021
1903 HILL OAKS CT	06/30/2021
1903 PENNSYLVANIA AVE	06/30/2021
1905 GLENCLIFF DR	06/30/2021
1905 KAREN AVE	06/30/2021
1905 RICHCREEK RD	06/30/2021
1906 CANTERBURY ST	06/30/2021
1906 CEDAR RIDGE DR	06/30/2021
1906 SALINA ST	06/30/2021
1907 GLENCLIFF DR	06/30/2021
1907 RIVERVIEW ST	06/30/2021
1908 MADISON AVE	06/30/2021
1909 E 18TH ST BLDG 2	06/30/2021
1911 BIG HORN DR	06/30/2021
1912 HETHER ST	06/30/2021
1913 CANTERBURY ST	06/30/2021

1917 PASADENA DR	06/30/2021
2000 E 22ND ST	07/01/2021
2001 PEACH TREE ST	06/30/2021
2003 ALGUNO RD	06/30/2021
2003 PAYNE AVE	06/30/2021
2005 WILLOW ST	06/30/2021
2006 FORD ST	06/30/2021
2006 PAYNE AVE	06/30/2021
2008 OAKGLEN DR	06/30/2021
2008 RUNDELL PL	06/30/2021
2009 LAKESHORE DRIVE Bldg BD	06/30/2021
201 TILLERY SQ	06/30/2021
201 W COVINGTON DR	06/30/2021
2010 OXFORD AVE	06/30/2021
2010 SINGING BROOK	06/30/2021
2011 E 11TH ST	06/30/2021
2011 MAXWELL LN	06/30/2021
2011 S 3RD ST	06/30/2021
2011 TILLOTSON AVE	07/28/2021
2012 MEADOWRIDGE DR	06/30/2021
2012 OXFORD AVE	06/30/2021
2014 WILLOW ST BLDG 2	06/30/2021
2015 DE VERNE ST	07/07/2021
2015 E 10TH ST	06/30/2021
2017 E 11TH ST	06/30/2021
2019 YELLOW JACKET LN	06/30/2021
202 EL PASO ST	06/30/2021
2024 FORD ST	06/30/2021
203 & 205 Lago Verde Drive	06/30/2021
205 DUNLAP ST	07/26/2021
206 BRAESWOOD RD	06/30/2021
207 E ELIZABETH ST	06/30/2021
207 Lago Verde	06/30/2021
2100 E 17TH ST	06/30/2021
2101 PRATHER LN	06/30/2021
2101 YELLOW JACKET LN	06/30/2021
2102 HOPI TRL	06/30/2021
2102 RALEIGH AVE	07/26/2021
2103 FOREST TRL	07/28/2021
2103 NEW YORK AVE	06/30/2021
2103 YELLOW JACKET LN	06/30/2021
2104 ANN ARBOR AVE	06/30/2021
2104 E 2ND ST	06/30/2021
2104 TOWNES LN	06/30/2021
2105 NEWFIELD LN	06/30/2021
2106 RIVERVIEW ST	07/26/2021
2109 ANN ARBOR AVE	06/30/2021
2109 BARTON HILLS DR	06/30/2021
2109 CHESTNUT AVE	06/30/2021
2109 E 14TH ST	06/30/2021
2109 RIVERVIEW ST	06/30/2021
2110 PARAMOUNT AVE	06/30/2021
2133 BARTON HILLS DR	06/30/2021
2201 WESTOVER RD	06/30/2021
2203 MIMOSA DR	06/30/2021

2204 MATTHEWS DR	06/30/2021
2206 MONTCLAIRE ST	07/02/2021
2206 WILLOW ST	06/30/2021
2207 SUNNY SLOPE DR	06/30/2021
2209 POQUITO ST	07/30/2021
2209 SANTA RITA ST	06/30/2021
2210 S 3RD ST	06/30/2021
2210 THORNTON RD	06/30/2021
2210 W 49TH ST	06/30/2021
2213 E 18TH STREET	06/30/2021
2214 GARDEN ST	06/30/2021
2218 RIVERVIEW ST	06/30/2021
2225 THRASHER LN UNIT A	06/30/2021
2225 THRASHER LN UNIT B	06/30/2021
2300 Enfield Rd (Withdraw/Resubmittal of SP-2014-0449C)	06/30/2021
2301 BENDRIDGE TRL	06/30/2021
2301 THRASHER LN	06/30/2021
2303 SANTA MARIA ST	06/30/2021
2305 BARTON HILLS DR	06/17/2021
	06/30/2021
2306 BONITA ST	06/30/2021
2306 FORTUNE DR	06/30/2021
2306 PRUETT ST	06/30/2021
2308 HARTFORD RD	06/30/2021
2311 MONTCLAIRE ST	06/30/2021
2311 WESTROCK DR	06/30/2021
2312 FARNSWOOD CIR	06/30/2021
2312 PRUETT ST	06/30/2021
2317 W 8TH ST	06/30/2021
232 LESSIN LN	06/30/2021
2324 WESTOAK DR	06/30/2021
2326 SANTA ROSA ST	06/30/2021
2331 WESTOAK DR	06/30/2021
234 LESSIN LN	06/30/2021
236 LESSIN LN	06/30/2021
2400 E 12TH ST	06/30/2021
2401 HANCOCK DR	06/30/2021
2402 S 3RD ST	06/30/2021
2402 THORNTON RD BLDG 2	06/30/2021
2403 E 8TH ST	06/30/2021
2403 KATHY CV	06/30/2021
2404 HANCOCK DR	07/14/2021
2404 S 2ND ST	06/30/2021
2404 SWEETBRUSH DR	06/30/2021
2405 E 11TH ST	06/30/2021
	06/30/2021
2406 E 12TH ST	07/12/2021
2406 E 8TH ST	07/06/2021
2408 GLEN SPRINGS WAY	06/30/2021
2409 EUCLID AVE	06/30/2021
2410 W 10TH ST	07/02/2021
2411 DURWOOD ST	06/30/2021
2411 E 11TH ST	06/30/2021
2411 Longview Demolition	06/30/2021
2414 W 12TH ST	06/30/2021

2419 S 5TH ST	06/30/2021
2476 WAYMAKER WAY	06/30/2021
2500 KINNEY RD	07/30/2021
2500 South 183	06/30/2021
2500 SWEENEY LN	06/30/2021
2501 WOODMONT AVE	06/30/2021
2502 PRINCETON DR	06/30/2021
2503 E 4TH ST	06/30/2021
2504 CEDARVIEW DR	06/30/2021
2504 WILKE DR	06/30/2021
2506 CANTERBURY ST	06/30/2021
2506 CEDARVIEW DR	06/30/2021
2507 SPRING LN	06/30/2021
2508 BRIDLE PATH	06/30/2021
2508 E 4TH ST	06/30/2021
2508 WILLOW ST	06/30/2021
2510 S Congress	06/30/2021
2511 GIVENS AVE	06/30/2021
2513 E 3RD ST	06/30/2021
2513 GREAT OAKS PKWY	06/30/2021
2515 EUCLID AVE	06/30/2021
2521 HARTFORD RD	06/30/2021
2600 TANGLEWOOD TRL	06/30/2021
2602 FRANCISCO ST	06/30/2021
2602 S 3RD ST	06/30/2021
2603 E 3RD ST	06/30/2021
2603 PLUMCREEK CIR	06/30/2021
2604 LITTLE JOHN LN	06/30/2021
2604 OAKLAWN AVE	07/26/2021
2605 E 4TH ST	06/30/2021
2605 SHERWOOD LN	06/30/2021
2606 BLAND ST	06/30/2021
2606 OAK CREST AVE	06/30/2021
2606 STRATFORD DR	06/30/2021
2609 W 49TH HALF ST	07/30/2021
2610 GERAGHTY AVE	06/30/2021
2611 S 2ND ST	06/30/2021
2614 Rio Grande	06/30/2021
2626 SPRING LN	06/30/2021
2640 BARTON HILLS DR	06/30/2021
2700 E 3RD ST	06/30/2021
2702 OAK PARK DR	06/30/2021
2704 DANCY ST	06/30/2021
2707 MARIA ANNA RD	06/30/2021
2707 S 5TH ST	06/30/2021
2710 SCENIC DR	06/30/2021
2711 West Anderson Lane	06/30/2021
2800 DEL CURTO ROAD (with/resub of SP-2016-0208C)	06/30/2021
2801 CEDARVIEW DR	06/30/2021
2802 OAK HAVEN DR	06/30/2021
2802 OAK PARK DR	06/30/2021
2802 RAE DELL AVE	06/30/2021
2803 CASTRO ST	06/30/2021
2803 OAK HAVEN DR	06/30/2021
2804 Edgewater	06/30/2021

2807 WADE AVE	06/30/2021
2819 GARWOOD ST	06/30/2021
2901 FRENCH PL	06/30/2021
2902 CLEARVIEW DR	06/30/2021
2902 OAKLANE DR	06/30/2021
2903 E 2ND STREET	06/30/2021
2905 DOVER PL	06/30/2021
2905 OAK PARK DR	06/30/2021
2905 OAKLANE DR	06/30/2021
2906 ALLISON DR	06/30/2021
2907 STRATFORD DR	06/30/2021
2909 DOVER PL	06/30/2021
2909 KUHLMAN AVE	07/26/2021
2917 E 14TH ST	06/30/2021
30 CHALMERS AVE	06/30/2021
3000 FUNSTON ST	06/30/2021
3001 E 12TH STREET	06/30/2021
3004 GILBERT ST	06/30/2021
3004 KINNEY AVE	07/08/2021
3005 RAY WOOD DR	06/30/2021
3005 Westlake	06/30/2021
3006 CEDARVIEW DR	06/30/2021
3006 OAK HAVEN DR	06/30/2021
3007 CATALINA DRIVE Bldg 2	06/30/2021
3009 WESTLAKE DR	06/30/2021
3009 Westlake Drive	06/30/2021
301 PRESSLER ST	06/30/2021
3010 FONTANA DR	06/30/2021
3012 STOKES DR	06/30/2021
3014 E 14TH ST	06/30/2021
3015 Westlake	06/30/2021
3017 E 14TH ST	06/30/2021
305 W 5th Street	06/30/2021
307 W ELIZABETH ST	06/30/2021
308 PEDERNALES ST	06/30/2021
3101 NEAL ST	06/30/2021
3102 E 13TH ST	06/30/2021
3105 LOCKE LN	06/30/2021
311 HAVANA STREET	06/30/2021
3113 SKI SHORES TERRACE	06/30/2021
3115 FONTANA DR	06/30/2021
3128 FATHER JOE ZNOTAS ST	06/30/2021
3131 E SH 71 Convenience Store	06/30/2021
3201 BOWMAN AVE	06/30/2021
3201 CHERRYWOOD RD	06/30/2021
3202 SUNNY LN	06/30/2021
3202 WESTHILL DR	06/30/2021
3203 HOLTON ST	06/30/2021
3204 BRIDLE PATH	06/30/2021
3205 CLAWSON RD	06/30/2021
3205 FUNSTON ST	06/30/2021
3205 HOLTON ST	06/30/2021
3206 JOHN CAMPBELLS TRL	07/09/2021
3206 LARRY LN	06/30/2021
3207 FUNSTON ST	06/30/2021

3211 DOLPHIN DR	06/30/2021
3211 OAKMONT BLVD	06/30/2021
3213 HARRIS PARK AVE	06/30/2021
3215 MEREDITH ST	06/30/2021
3217 Davis Lane	06/30/2021
3220 SMOKY RIDGE	06/30/2021
	06/30/2021
3232 E Cesar Chavez	06/30/2021
3300 CLEARVIEW DR	06/30/2021
3300 E 7th Office (W/R SP-2018-0322C)	06/30/2021
3302 DENVER AVE	06/30/2021
3302 GOODWIN AVE	06/30/2021
3303 Far View	06/30/2021
3304 STONERIDGE RD	06/30/2021
3307 JAMESBOROUGH ST	06/30/2021
3309 GARDEN VILLA LN	06/30/2021
3313 BRYKER DR	06/30/2021
3315 GILBERT STREET	06/30/2021
3321 HEMLOCK AVE	06/30/2021
3401 SPANISH OAK DR	06/30/2021
3402 RANDOLPH RD	06/30/2021
3406 CAMBRIDGE CT	07/07/2021
3406 TAYLORS DR	06/30/2021
3409 PENNSYLVANIA AVE BLDG 1	06/30/2021
3409 PENNSYLVANIA AVENUE Bldg 2	06/30/2021
3412 McCall Lane	06/30/2021
3413 PENNSYLVANIA AVE	06/30/2021
3501 PENNSYLVANIA AVE	06/30/2021
3503 E 17TH ST BLDG 1	06/30/2021
3503 E 17TH ST BLDG 3	06/30/2021
3503 PENNSYLVANIA AVE	06/30/2021
3506 PENNSYLVANIA AVE	06/30/2021
3507 OAK SPRINGS DR	06/30/2021
3521 BUNNY RUN	06/30/2021
3600 RIVERCREST DR	06/30/2021
3603 E 12TH ST	06/30/2021
3605 OAK SPRINGS DRIVE Bldg 2	07/01/2021
3606 GARDEN VILLA LN	06/30/2021
3607 PINNACLE ROAD Unit 5	06/30/2021
3702 CLARKSON AVE	06/30/2021
3704 RANCH CREEK DR	06/30/2021
3705 GOVALLE AVE	07/19/2021
3705 KENNELWOOD RD	06/30/2021
3707 Taylors Drive	06/30/2021
3710 MANORWOOD RD	06/30/2021
3712 MANORWOOD RD	06/30/2021
3801 Westlake	06/30/2021
3802 BALCONES DR	06/30/2021
3805 AVENUE B	06/30/2021
3901 BROOKVIEW RD	06/30/2021
400 ACRE FITZPATRICK TRACT / 9100 RAMIREZ LN	06/30/2021
400 KREBS LN	06/30/2021
400 LIGHTSEY RD	06/30/2021
4000 BALCONES DR	06/30/2021
4004 WATERSEDGE DR	06/30/2021

4005 EDMONT DR	06/30/2021
4005 SIDEHILL PATH	06/30/2021
4007 CLAWSON RD	07/01/2021
4007 EDMONT DR	07/15/2021
402 KREBS LN	06/30/2021
4025 VALLEY VIEW RD	06/30/2021
403 RIDGEWOOD RD	06/30/2021
404 HAMMACK DR	06/30/2021
405 SOUTH PARK DR	06/30/2021
406 KREBS LN	07/30/2021
407 EL PASO ST	06/30/2021
407 OERTLI LN	06/30/2021
407 RIDGEWOOD RD	06/30/2021
4101 CHURCHILL DOWNS DR	06/30/2021
411 LAKE CLIFF TRL	06/30/2021
4119 EDWARDS MOUNTAIN DR	06/30/2021
4200 WILDWOOD RD	06/30/2021
4201 SHOAL CREEK BLVD	06/30/2021
4205 Watersedge Cove	06/30/2021
4209 WATERSEDGE CV	06/30/2021
4213 Watersedge Cove	06/30/2021
4301 SPEEDWAY	06/30/2021
4303 MEDICAL PKWY	06/30/2021
4307 Michaels Cove Tram	06/30/2021
4312 SINCLAIR AVE	06/30/2021
4313 SHADOW OAK LANE	06/30/2021
4321 CITY PARK RD	06/30/2021
4401 GLOMAR AVE	06/30/2021
4401 WATERFORD PL	06/30/2021
4402 BANISTER LN	06/30/2021
4404 BANISTER LN	06/30/2021
4404 ROSEDALE AVE	06/30/2021
4408 RAMSEY AVE	06/30/2021
4412 CASWELL AVE	06/30/2021
4413 LAREINA DR	07/28/2021
4416 BANISTER LN	06/30/2021
4427 BANISTER LN	06/30/2021
4427 GILLIS ST	06/30/2021
4427 GILLIS STREET	07/01/2021
4429 GILLIS ST	07/02/2021
4430 HANK AVE	06/30/2021
4500 LAREINA DR	06/30/2021
4501 COLORADO XING	06/30/2021
4501 SPANISH OAK TER	06/30/2021
4504 MOUNT VERNON DR	06/30/2021
4504 OAKMONT BLVD	07/28/2021
4509 S 2ND ST	06/30/2021
4511 VINSON DR BLDG 5 *INTERESTED PARTY ON FILE*	06/30/2021
4511 VINSON DR BLDG 6 *INTERESTED PARTY ON FILE*	06/30/2021
4511 VINSON DR BLDG 7 *INTERESTED PARTY ON FILE*	06/30/2021
4512 MOUNT VERNON DR	06/30/2021
4515 AVENUE D	06/30/2021
4518 RIMROCK TRL	06/30/2021
4522 RIMROCK TRL	06/30/2021
46 ACRE YEATES TRACT / 8300 HERGOTZ LN	06/30/2021

4600 RIDGE OAK DR	06/30/2021
4601 CLAWSON RD	06/30/2021
4601 Island Cove	06/30/2021
4601 RICHMOND AVE	06/30/2021
4602 ALF AVE	06/30/2021
4603 SOUTH FOREST DR	06/30/2021
4604 SINCLAIR AVE	06/30/2021
4605 FINLEY DR	06/30/2021
4606 EVANS AVE	06/30/2021
4607 FINLEY DR	06/30/2021
4610 ENGLEWOOD DR	07/01/2021
4610 GONZALES ST	06/30/2021
4612 PHILCO DR	06/30/2021
4621 MANCHACA RD	06/30/2021
4701 CRESTWAY DR	06/30/2021
4701 SHADOW LN	06/30/2021
4703 RAMSEY AVE	06/30/2021
4705 LOUIS AVE	06/30/2021
4706 PROCK LN	06/30/2021
4706 SYLVANDALE DR BLDG 2	06/30/2021
4708 MILBURN LN	06/30/2021
4801 MUNSON ST	06/30/2021
4803 PROCK LN	07/19/2021
4804 PECAN SPRINGS RD	07/19/2021
4805 ENCHANTED LN	07/28/2021
4806 CASWELL AVE	06/30/2021
4807 MUNSON ST	06/30/2021
4808 CASWELL AVE	06/30/2021
4810 PLACID PL	06/30/2021
4900 TORTUGA PL	06/30/2021
4900 TORTUGA PLACE	06/30/2021
4902 LOTT AVE	07/29/2021
4904 WEST MARKET DR	06/30/2021
4905 SHADY GLADE CT	06/30/2021
4910 East 7th Street Multifamily	06/30/2021
4925 BULL CREEK RD	07/19/2021
5000 ROWENA ST	06/30/2021
5008 AVENUE H	06/30/2021
501 CATER DR	06/30/2021
5010 ROWENA ST	07/26/2021
503 EL PASO ST	06/30/2021
503 SUNSET CIR	06/30/2021
505 SOUTH PARK DR	06/30/2021
506 E LIVE OAK ST	06/30/2021
507 SOUTH PARK DR	06/30/2021
508 CAPITOL DR	06/30/2021
509 DEEP EDDY AVE	06/30/2021
509 KREBS LN	06/30/2021
510 DELMAR AVE	06/30/2021
510 KENNISTON DR	06/30/2021
5102 BEVERLY SKYLINE	06/30/2021
5103 COPPERBEND BLVD	06/30/2021
5104 FAIRVIEW DR	06/30/2021
5105 ROB SCOTT ST	06/30/2021
5107 ROB SCOTT ST	06/30/2021

5112 AVENUE G	06/30/2021
514 ACADEMY DR	06/30/2021
515 TERRACE DR	06/30/2021
519 ACADEMY DR	06/30/2021
5203 TORTUGA TRL	06/30/2021
5204 HUISACHE STREET Bldg 2	07/06/2021
5207 CHICO ST	06/30/2021
5210 WOODVIEW AVE	06/30/2021
5211 EVANS AVE	07/19/2021
5222 MEADOW CREEK DR	07/15/2021
5301 DECKER LANE	06/30/2021
5301 Southwest Parkway - Phase 2 Revision 1	06/30/2021
5400 WOODVIEW AVE	07/01/2021
5404 AVENUE G	06/30/2021
5404 WOODVIEW AVE	06/30/2021
5413 BLUE BIRD LN	06/30/2021
5417 BLUE BIRD LN	06/30/2021
5502 NORTHDALDA DR	06/30/2021
5502 WOODVIEW AVE	06/30/2021
5505 DUVAL ST	06/30/2021
5505 LAKEMOORE DR	06/30/2021
5507 DUVAL ST	06/30/2021
5509 CLAY AVE BLDG 1	06/30/2021
5509 CLAY AVE BLDG 3	06/30/2021
5515 HUDSON ST	06/30/2021
5515 JIM HOGG AVE	06/30/2021
5516 AVENUE H	06/30/2021
5603 SAMUEL HUSTON AVE	06/30/2021
5604 SAMUEL HUSTON AVE	06/30/2021
5614 CLAY AVENUE Bldg 2	06/30/2021
5700 East Riverside Apartments	06/30/2021
5705 ADAMS AVE	07/09/2021
5709 TURA LN	06/30/2021
5711 TURA LN	06/30/2021
5715 WOODROW AVE	06/30/2021
5803 LINK AVE	06/30/2021
5812 HAROLD CT	06/30/2021
5816 HAROLD CT	06/30/2021
5902 WOODVIEW AVE	06/30/2021
5905 BULL CREEK RD	06/30/2021
5907 NASCO DR	06/30/2021
600 Guadalupe St.	06/30/2021
600 ORLAND BLVD	07/01/2021
6000 Congress	06/30/2021
6001 BULLARD DR	06/30/2021
6001 EUREKA DR	07/01/2021
6002 PONCA ST	06/30/2021
6004 CARY DR	06/30/2021
6005 BULL CREEK RD	06/30/2021
6007 CARY DR	06/30/2021
602 SANDRINGHAM CIR	06/30/2021
610 CLIFFORD DR	06/30/2021
6100 PONCA ST	06/30/2021
6102 PONCA ST	06/30/2021
6104 PONCA ST	06/30/2021

611 IRMA DR	07/01/2021
6113 CADDIE ST	06/30/2021
6116 BULLARD DR	06/30/2021
618 MONTOPOLIS DR	06/30/2021
620 MONTOPOLIS DR	06/30/2021
6202 CARY DR	06/30/2021
6206 CLOVIS ST	06/30/2021
6210 CLOVIS ST	06/30/2021
6217 CLOVIS ST	06/30/2021
631 TILLERY ST	06/30/2021
6310 WAYNESBURG CV	07/26/2021
6325 PONCA ST	06/30/2021
6400 LAIRD DR	06/30/2021
6400 Riverside Mixed Use	06/30/2021
6405 GREENSBORO DR	07/15/2021
6410 AUBURN DR	06/30/2021
6413 NASCO DR	06/30/2021
6420 Bee Caves Road	06/30/2021
6507 E RIVERSIDE DRIVE (W/R SP-2018-0361C)	06/30/2021
66 COMAL ST	06/30/2021
6600 HERGOTZ LN	06/30/2021
6604 WEST COURTYARD DR	06/30/2021
6605 LAUREL WOOD DR	06/30/2021
6611 HERGOTZ LN	06/30/2021
6700 BRIDGE HILL CV	06/30/2021
6705 PIXIE CV	06/30/2021
6710 MIRA LOMA LN	06/30/2021
6710 VINE ST	06/30/2021
6712 BEAUFORD DR	06/30/2021
6712 MIRA LOMA LN	06/30/2021
6807 SUENA DR	06/30/2021
6814 SUENA DR	06/30/2021
6819 SUENA DR	07/06/2021
6821 WOLFCREEK PASS	06/30/2021
6830 S PLEASANT VALLEY RD	06/30/2021
6904 NORTHEAST DR	06/30/2021
6908 CARVER AVE	06/30/2021
6917 BETHUNE AVE	06/30/2021
6919 BETHUNE AVE	06/30/2021
7-ELEVEN #1042032 (W/R SP-2018-0278C)	06/30/2021
7-Eleven Nutty Brown	06/30/2021
700 East 11th Sreet Multi-Family	06/30/2021
700 GARNER AVE	06/30/2021
7005 MEADOR AVE	06/30/2021
7006 PROVIDENCE AVE	07/26/2021
7008 MEADOR AVE	06/30/2021
701 E 5TH STREET	06/30/2021
701 Rio Grande	06/30/2021
702 HUERTA ST	07/15/2021
704 W ELIZABETH ST	06/30/2021
704 W JOHANNA ST	07/01/2021
705 KINNEY AVE BLDG 3	06/30/2021
710 VALDEZ ST	07/01/2021
7103 CARVER AVE	07/12/2021
7104 SPURLOCK DR	06/30/2021

712 CULP ST	06/30/2021
712 DULWICH ST	06/30/2021
714 ETHEL ST	06/30/2021
714 W LIVE OAK ST	06/30/2021
715 E 43RD ST	07/19/2021
720 Airport	06/30/2021
7204 BENNETT AVE	06/30/2021
721 Congress	06/30/2021
7300 Dee Gabriel Collins Road Spoils Disposal Project	06/30/2021
7303 Coldwater Mountain Court	06/30/2021
7309 PROVIDENCE AVE	06/30/2021
7407 BETHUNE AVENUE Bldg 2	07/02/2021
745 GUNTER ST	06/30/2021
7450 SPICEWOOD SPRINGS RD	06/30/2021
7502 ST LOUIS ST	06/30/2021
7503 ST LOUIS ST	06/30/2021
7505 GROVER AVE Bldg 2	06/30/2021
7507 BETHUNE AVE	06/30/2021
7507 WYNNE LN	06/30/2021
7508 DAUGHERTY ST	06/30/2021
7509 BETHUNE AVE	06/30/2021
7516 PROVIDENCE AVE	06/30/2021
7525 DELAFIELD LN	06/30/2021
7602 WYNNE LN	06/30/2021
7605 WYNNE LN	06/30/2021
7609 GAULT ST	06/30/2021
7610 PROVIDENCE AVE	06/30/2021
7613 Gault St	06/30/2021
7708 Burleson Office/ Warehouse (W/R SP-2017-0341C)	06/30/2021
7731 MENCHACA ROAD	06/30/2021
7805 LAZY RIVER CV	07/15/2021
7809 MULLEN DR	06/30/2021
7814 Burleson Road	06/30/2021
801 Cuernavaca Site Plan	06/30/2021
801 GARNER AVE	06/30/2021
807 MARIPOSA DR	06/30/2021
808 GARNER AVE	06/30/2021
809 MARIPOSA DR	06/30/2021
809 ROBERT E LEE RD	06/30/2021
809 SAN MARCOS ST	06/30/2021
811 MARIPOSA DR	06/30/2021
811 W MARY ST	06/30/2021
8124 Big View	06/30/2021
815 RUTHERFORD PL	06/30/2021
8203 KROMER ST	06/30/2021
825 CYPRESS GROVE DR	06/30/2021
827 W 12TH STREET	06/30/2021
8410 Anderson Mill	06/30/2021
8512 APPALACHIAN DR	06/30/2021
8604 HATHAWAY DR	06/30/2021
8610 HATHAWAY DR	06/30/2021
8612 CHRYSLER BND	06/30/2021
8708 LYNDON LN	06/30/2021
8818 #1 Big View Drive	06/30/2021
8965 Research Blvd SVRD NB	06/30/2021

8th and Lydia Condominiums	06/30/2021
90 MONTOPOLIS DR	07/30/2021
900 E 13TH ST	06/30/2021
900 GARDEN VILLA CT	06/30/2021
900 GUNTER ST	06/30/2021
902 DANIEL DR	06/30/2021
904 W 18TH ST	06/30/2021
905 PLATEAU CIR	06/30/2021
907 E 44TH ST	06/30/2021
907 REDD ST	06/30/2021
909 MANSELL AVE	06/30/2021
909 PAYNE AVE	06/30/2021
909 W ANNIE ST	06/30/2021
91 ACRE FITZPATRICK TRACT / 300 EDWIN LN	06/30/2021
91 Red River (The Quincy)	06/30/2021
910 RETAMA ST	07/15/2021
910 VASQUEZ ST BLDG 2	07/30/2021
910 W ELIZABETH ST	07/15/2021
911 DANIEL DR	06/30/2021
911 LINDEN ST	06/30/2021
911 MANSELL AVE	06/30/2021
9113 GEORGIAN DR	06/30/2021
913 MANSELL AVE	06/30/2021
913 TILLERY ST	06/30/2021
913 VALDEZ ST	06/30/2021
915 TILLERY ST	06/30/2021
916 Congress (office)	06/30/2021
917 POST OAK ST	06/30/2021
921 TILLERY ST	06/30/2021
929 E 55TH ST	07/26/2021
9618 OLD LAMPASAS TRL	06/30/2021
9805 PATRICE DR	06/30/2021
A.D. BOLM ESTATE 31 ACRE TRACT / 9502 HERGOTZ LN	06/30/2021
A.D. BOLM ESTATE 325 ACRE TRACT	06/30/2021
AAA Storage Bradshaw	06/30/2021
AAA Storage Circle Drive	06/30/2021
AAA Storage FM 1626	06/30/2021
ABIA North Plaza	06/30/2021
ABIA - Terminal/Apron Expansion	06/30/2021
ABIA Consolidated Maintenance Facility	06/30/2021
ABIA Detention Ponds Restoration Project (W/R 2017-066884)	07/08/2021
ABIA Information Technology Building Expansion	06/30/2021
	06/30/2021
ABIA North Plaza	06/30/2021
ABIA Terminal / Apron Expansion - Pkg 4 Remote Deicing Facility	06/30/2021
ACC 1212 Rio Grande	06/30/2021
ACE Hardwood (withdraw and resubmittal of SP-2014-0282D)	06/30/2021
ADA Sidewalk Rehab - Grp 2 IDIQ Red River St from 38 1/2 to 45th St and 41st St from Red River to IH 35 SB Frontage	06/30/2021
ADA Sidewalk Rehabilitation - Group 2 IDIQ - West End Area Sidewalks	06/30/2021
Addison Section 3	06/30/2021
Addison Section 4	06/30/2021
Addison Section 5 (Construction Plans)	06/30/2021
AEU-301 W 20th St Duct Bank	06/30/2021
AEU-CKT969 overhead transmission line Reroute	06/30/2021

AEU-CKT975 Transmission Line pole foundations	06/30/2021
AEW-6th Street Chilled Water Distribution Extension	06/30/2021
AIM Bratton Business Park	06/30/2021
AIM Burnet Road Shared Use Path (at Twin Oaks Drive)	07/12/2021
Aim: Burnet Rd. - C1 (1B) Improvements- Bicycle and Pedestrian Imps. (Lamar Middle School)	07/14/2021
AIM: Guadalupe St. Corridor Improvements 18th to MLK - Contraflow	06/30/2021
Airport Center	06/30/2021
AISD - 51st Street (W/R SP-2018-0089C)	06/30/2021
AISD - Loyola Construction Plans	06/30/2021
AISD Ann Richards School for Young Women Leaders	06/30/2021
	06/30/2021
AISD Bowie High School Phase 1 Modernization	06/30/2021
	06/30/2021
AISD Hill Elementary School	06/30/2021
AISD Lee Elementary School Classroom Building Addition	06/30/2021
AISD Murchison Middle School	06/30/2021
AISD New School SW Elementary School	06/30/2021
Alexan Springdale	06/30/2021
All Saints Presbyterian Church	06/30/2021
All Stor Westlake	06/30/2021
Allen Terrace Subdivision(W/R C8-2016-0216.1B)	06/30/2021
Alpine Road Condos	06/30/2021
AMLI South Shore. Ph II	06/30/2021
APAC Texas-Buck	06/30/2021
Applied Materials Logistics Service Center	06/30/2021
Ariza Easton Park	06/30/2021
Aspen Lake Three	06/30/2021
ATD-Anderson Mill Road Improvements Regional Mobility	06/30/2021
Athena Manufacturing Parking Expansion	06/30/2021
Aura 183A	06/30/2021
Auro	06/30/2021
Auro MF	06/30/2021
Austin Colony Section 12 Construction Plans	06/30/2021
Austin Community College (ACC)-Highland Campus Parking Garage & Chiller Plant	06/30/2021
Austin Energy District Cooling Plant #3	06/30/2021
Austin Executive Airport Hangar Development	06/30/2021
Austin FBO Million Air Austin	06/30/2021
Austin FC	06/30/2021
Austin Hindu 9801 DECKER LAKE RD	06/30/2021
Austin Humane Society (W/R SP-2017-0495C)	06/30/2021
Austin Manor Apartments	06/30/2021
Austin Montessori - CUP	06/30/2021
AUSTIN RECLAIMED MATERIALS 15 ACRE TRACT / 8700 HERGOTZ LN	06/30/2021
AUSTIN RECLAIMED MATERIALS 200 ACRE TRACT	06/30/2021
AUSTIN RECLAIMED MATERIALS 30 ACRE TRACT / 9169 RAMIREZ LN	06/30/2021
AUSTIN RECLAIMED MATERIALS 31 Acre Tract	06/30/2021
AUSTIN RECLAIMED MATERIALS 41 ACRE TRACT / 8811 HERGOTZ LN	06/30/2021
Austin Ridge Bible Church	06/30/2021
Austin South Lamar Apartments	06/30/2021
Austin's Colony Sec 10A	06/30/2021
Austin's Colony Sec 11 Construction Plans	06/30/2021
Austin's Colony Section 13; Non-Concurrent Subdivision Construction Plans	06/30/2021
Austin's Colony Section 9 Construction Plans	06/30/2021
Austonia East	06/30/2021
Ava's Subdivision	06/30/2021

Avery Lakeline - Offsite Forcemain and Lift Station	06/30/2021
Avery Oaks Apartments	06/30/2021
Avia @ 26th	06/30/2021
AVID Hotel	06/30/2021
Avid Hotel (W/R SP-2017-0079C)	06/30/2021
AWU - East Allandale White Rock Neighborhood Water and Wastewater System Upgrades- UCC-180419-02-04	06/30/2021
AWU-AC W & WW Pipe Replacement NE 7000-7216 E MEADOW BEND DRIVE, Travis,	06/30/2021
AWU-Brentwood W WW Pipeline Renewal Arcadia Ave	06/30/2021
AWU-Bryker Dr W WW Replacement-UCC-180412-04-06	07/07/2021
AWU-Carson Creek Basin Wastewater Line Improvements - UCC-170420-06-02	06/30/2021
AWU-Glenlake Pump Station Decommissioning -UCC-161103-06-02	07/02/2021
AWU-Highland Park Ph2 W WW Improvements-UCC-181004-01-04	06/30/2021
AWU-Morrow & Gault Water & Wastewater Rehab UCC-160721-04-02	06/30/2021
AWU-Ullrich Water Treatment Plant Lime Feed Loop - UCC-181115-10-01	06/30/2021
AWU-Wastewater Collection System Replacement Group B - Location 19 UCC-160128-04-04	06/30/2021
B-S CARTAGE DBA JV ENVIRONMENTAL SERVICES	06/30/2021
BAKER SUBDIVISION (SMART HOUSING)	06/30/2021
Ballantyne Section 1 Subdivision	06/30/2021
Ballantyne Section 2 Construction Plans	06/30/2021
Bartlett Cocke Office Building	06/30/2021
Barton Creek Village Phase 2	06/30/2021
Bat City Halloween Park	06/30/2021
Bear Creek Crossing Phase 2 (Construction Plans)	06/30/2021
Bella Fortuna Phase 1 Subdivision Construction Plans	06/30/2021
Bella Fortuna Wastewater Interceptor	06/30/2021
Bellingham Meadows Amenity Center	06/30/2021
BELLINGHAM MEADOWS PH II SECTION III	06/30/2021
Bellingham Meadows Phase II Section 1	06/30/2021
Bellingham Meadows Section 3	06/30/2021
Ben White Parking Lot Expansion	06/30/2021
Bergstrom Storage	06/30/2021
BioLife Plasma Services Addition	06/30/2021
Blacks Memorial Baptist Church (WD&Resub of SP-2013-0025D)	06/30/2021
Blazier Relief School	06/30/2021
Block 185	06/30/2021
Block 36	06/30/2021
Block 71	06/30/2021
Blue Bluff Commercial	06/30/2021
Blue Dawn Trail - Multi Family Residence	06/30/2021
Bluebonnet Townehomes	06/30/2021
Bluff Springs Substation (W/R SP-2019-0012D)	06/30/2021
Bob Johnson Gas Station (w/resub of SP-2015-0328D)	06/30/2021
Boone-Heep Borrow Pit and Spoil Disposal Site	06/30/2021
Boulder Ridge South Phases 3-6	06/30/2021
Bouldin Court	06/30/2021
Bowie High School AISD Storm Water Management Improvements	06/30/2021
Boys and Girls Club	06/30/2021
Bradshaw Crossing Section 13 Construction Plan	06/30/2021
Bradshaw Crossing Section 13 Phase 2 Construction Documents	06/30/2021
Brake Check 620 (W/R SP-2017-0324D)	06/30/2021
Braker-Mopac Multifamily	06/30/2021
Bratton Hill Section 4	06/30/2021
Bratton II - North	06/30/2021
Bratton II - South	06/30/2021

Bratton II -Construction Plans	06/30/2021
Breakwater Subdivision Construction Plans	06/30/2021
Brentwood Elementary School	06/30/2021
Brezza Lane Extension	06/30/2021
Briarcreek Subdivision Section 6C	06/30/2021
Bridge at Cannon View	06/30/2021
Broadmoor Block A	07/01/2021
Broadstone La Frontera	06/30/2021
Broadstone La Frontera Phase 2	07/01/2021
Broadstone North Lamar	07/19/2021
Brodie - 31 Offices	06/30/2021
Bulkhead at 3607 Robbins Road	06/30/2021
Burnet Road Multi-Family (W/R SP-2018-0301C)	07/22/2021
Caliber Collision Cheddar Loop	06/30/2021
Calvert House	06/30/2021
Camber Ranch	07/02/2021
Cambrian East Riverside Multi-Family	06/30/2021
Cantarra 1 North Section 10 Construction Plans	06/30/2021
Cantarra 1 North Section 8	06/30/2021
Cantarra 1 North Sections 6 & 7 Construction Plans	06/30/2021
Cantarra I, North Section 5	06/30/2021
Cantarra II Phase 3	06/30/2021
Cantarra II Section 1	06/30/2021
	06/30/2021
Cantarra IIA-2; Construction Plans Non-Concurrent	06/30/2021
Cantarra IIB-2	06/30/2021
Cantarra III-B	06/30/2021
Cantarra IV	06/30/2021
Capital Metropolitan Downtown MetroRail Station	06/30/2021
Capital Quarters-Nueces	06/30/2021
Cascades at Onion Creek East - Phase One Construction Plans	06/30/2021
Cascades at Onion Creek West, Phase One Construction Plans	06/30/2021
Cascades Condos	06/30/2021
Cascades Multi-Family	06/30/2021
Casis Elementary School	06/30/2021
Casis Elementary School Right of Way Improvements	06/30/2021
Castle Hill Apartments (3-plex)	06/30/2021
Castle Hill Condominium - Wastewater & Dry Utility Relocation	06/30/2021
CEMEX QUARRY RESTORATION PROJECT (RESUBMITTAL OF SP-02-0386D) / 8920 RAMIREZ LN	06/30/2021
CEMEX USA-BEYERS N FM 973 RD	06/30/2021
Center for Child Protect - Utility Improvements	06/30/2021
Champion Homes at Parmer	06/30/2021
Chaparral Crossing 4600 N DUNLAP RD	06/30/2021
Chapman Construction Plans	06/30/2021
Chestnut Plaza Phase III (The Rail)	06/30/2021
Christopher Boat Dock	06/30/2021
Christopher Condominiums Construction Plans	06/30/2021
Cinco	06/30/2021
Circle C Child Development Center	06/30/2021
City Heights - Nuckols Crossing	06/30/2021
City of Austin Fire and EMS Station - Travis County	06/30/2021
Clark Boat Dock	06/30/2021
Clarksville Duplex	06/30/2021
Clawson Multifamily (condos)	06/30/2021

Clawson Place	06/30/2021
Code Ranch	06/30/2021
Coldwater Garden Homes	06/30/2021
Colony Park District Park Phase 1	06/30/2021
Colony Park Grading Plan	06/30/2021
Colorado Crossing Subdivision Section IV Nine Construction Plans	06/30/2021
COLORADO RIVER PARK DRAINAGE IMPROVEMENTS / 517 S PLEASANT VALLEY RD	06/30/2021
Colton Bluff Drainage & Wastewater Improvements	06/30/2021
Colton Bluff Park	06/30/2021
Commercial Driveway & Grading	06/30/2021
Community First Phase 2	06/30/2021
Concordia University Campus Residence Hall	06/30/2021
Congress Avenue HEB Fuel Station/Car Wash	06/30/2021
Constellation Park	06/30/2021
Convention Center Warehouse and Marshalling Facility	06/30/2021
Cooper Lane Condominiums	07/26/2021
Copperstone	06/30/2021
Cottages at Lantana	06/30/2021
Country Club Road Improvements	06/30/2021
Crestview Highline	06/30/2021
Crowther Boat Dock Replacement	06/30/2021
CVS - Easton Park	06/30/2021
Davenport West C Building Addition	06/30/2021
Davis Water Treatment Plant RWHEEL - High Service Pump Station Area Improvements	07/19/2021
Davis WTP Treated Water Discharge System and Power Distribution Upgrades	06/30/2021
Davis WTP Zebra Mussels Mitigation	06/30/2021
Decker Lake Road KOA	06/30/2021
Decker Lofts	06/30/2021
Deerfield Convenience Store	06/30/2021
Deerfield Lot 1C	06/30/2021
Del Valle Gas Station(with/resub of SP-2015-0528C)	06/30/2021
Dell Children's Medical Center North - Hospital and MOB 1	07/19/2021
Dell Jewish Community Center Campus	06/30/2021
Demolition, Excavation & Stormline Relocation for 211 South Lamar	06/30/2021
Dessau Road Apartments (Resubmittal of SP-2013-0457C)	06/30/2021
Dewan Boat Dock	06/30/2021
Dittmar Office Park	06/30/2021
Dollar General Decker Lane	06/30/2021
Domain Block Z	06/30/2021
Domain D9 Office	06/30/2021
Domain Residential Tower I	06/30/2021
Domain South End District	06/30/2021
Domain South End District Wastewater Improvements	06/30/2021
Domain Tower III	06/30/2021
Domain Z4 Office	06/30/2021
Double Creek Multifamily	06/30/2021
E M Franklin 2	07/23/2021
East 12th City Homes(W/R SP-2015-0550C)	06/30/2021
East Grove	06/30/2021
East Parke	06/30/2021
East Side Church Of Christ	06/30/2021
East Village RA-9	06/30/2021
Eastlake at Tillery	06/30/2021
Easton Park Lot 4A Site Plan (Drainage & Water Quality)	06/30/2021
Easton Park Section 1B	06/30/2021

Easton Park Section 1B, Lot 3	06/30/2021
Easton Park Section 2A	06/30/2021
	06/30/2021
Easton Park Section 2B Phase 3 Construction Plans	06/30/2021
Easton Park Section 3A Phase 1 Construction Plans	06/30/2021
Easton Park Section 3A Phase 2 Construction Plans	06/30/2021
Easton Park Staging Area	06/30/2021
Eastside Memorial Early College High School and International High School at the Original L.C. Anderson Campus	06/30/2021
Eastside Pet Hospital	06/30/2021
EastVillage Construction Plans	06/30/2021
EastVillage Single Family Phase 1 Construction Plans	06/30/2021
Edgewick	06/30/2021
Elan on the Colorado	06/30/2021
Element Hotel (W/R SP-2016-0430C)	06/30/2021
Eleve Cosmetics	06/30/2021
Elroy Car Wash	06/30/2021
Elroy Retail Center	06/30/2021
EM Franklin	06/30/2021
Emerald Forest	06/30/2021
Emma Long	06/30/2021
Enclave at Covered Bridge Subdivision Construction Plans.	06/30/2021
Enclave at Estancia, Phase 3	06/30/2021
Enclave at Estancia, Phase 4	06/30/2021
Enclave at Estancia, Phase 5	06/30/2021
Enclave at Harris Ridge (Construction Plans)	06/30/2021
Entrada Construction Plans	06/30/2021
Estancia Condos (W/R SP-2017-0208C)	06/30/2021
Estancia Hill Country Phase II Improvements	06/30/2021
Ethos Multifamily Phase IV	06/30/2021
Evans Resident Boat Dock Remodel	06/30/2021
Fairfield at Metric Multifamily	06/30/2021
Falcon Containers Phase 2 Expansion	06/30/2021
Farace Boat Dock Replacement	06/30/2021
FedEx Paving Expansion	06/30/2021
FIFTH GENERATION (W/D & Resubmittal of SP-06-0337D)	06/30/2021
FIFTH GENERATION (WITHDRAWAL & RESUBMITTAL OF SP-06-0337D)	06/30/2021
Fifth Generation Inc. Off-site Water Line (SER No.. 3852)	06/30/2021
First Brazilian Baptist Church In Austin	06/30/2021
Fitness Center / South by South Congress	06/30/2021
Forest Bluff Sect 6	06/30/2021
Forest Bluff Section 7	06/30/2021
Fort Dessau West	06/30/2021
Gardner Iron & Metal Co., Inc	06/30/2021
Garfield Park (W/R SP-2017-0155D)	06/30/2021
Garfield Section One Site Development	06/30/2021
Garrison Park Business Center (Withdrawn Resubmittal of SP-2016-0191C)	06/30/2021
Gateway Business Park (W/R SP-2015-0244C)	06/30/2021
Generation Housing at Wells Branch	06/30/2021
Generational Commercial Properties	06/30/2021
Giga Texas	06/30/2021
GIGA TEXAS OFFSITE PUBLIC WATER MAIN EXTENSION - PHASE 1	06/30/2021
Gilbert Gas Station (W/R SP-2016-0396D)	06/30/2021
Gilbert Lane Phase Five (Construction Plans)	06/30/2021
Gilbert Lane Phase Four - Construction Plans	06/30/2021

Gilbert Lane Phase Three Construction Plans	06/30/2021
Gilbert Lane Phase Three-A Construction Plans	06/30/2021
Gilbert Lane Phase Two - A Construction Plans	06/30/2021
Gilbert Lane Phase Two Construction Plans	06/30/2021
Givens District Park - Playground Replacement & Sidewalk	06/30/2021
Goodnight Manchaca	06/30/2021
Goodnight Phase Two Waterline Improvement	06/30/2021
Goodnight Ranch Phase One Section Three; Concurrent Construction Plans	06/30/2021
Goodnight Ranch Phase One Section Two Residential	06/30/2021
Goodnight Ranch Phase Two - East Section 1 Construction Plans	06/30/2021
Goodnight Ranch Subdivision Phase One Section Two	06/30/2021
Goodwin Apartments	06/30/2021
Govalle Terrace	06/30/2021
Grace Covenant Church Off-Site Parking Lot - Phase Two (W/R SP-2017-0093DT)	06/30/2021
Gracy Woods	06/30/2021
Grand Lady Austin	06/30/2021
Grand Station Apartments	06/30/2021
Gravity Lot 2	06/30/2021
Gravity Lot 3	06/30/2021
Gravity Lot 4	06/30/2021
Gravity Lot 5	06/30/2021
Great Hills Country Club	06/30/2021
Greyrock Goddard Daycare	06/30/2021
Greyrock Senior Living	06/30/2021
Grove Retail Center	06/30/2021
Gunter Street Apartments	06/30/2021
H-Mart Korean Grill & BBQ	06/30/2021
Harris Ridge Business Center Addition	06/30/2021
HEB 10	06/30/2021
HEB Austin 17 Revision 6	06/30/2021
Heiser Warehouse Addition	07/21/2021
Henry's Restaurant1	06/30/2021
Heritage Point at Wildhorse Ranch Section 2	06/30/2021
Heritage Point at Wildhorse Ranch Section 3 (W/R C8-2014-0251.3B)	06/30/2021
Herzog (Withdrawal & Resubmittal of SP-2012-0210D)	06/30/2021
High Point Preserve	06/30/2021
Highland Dillards	06/30/2021
Highland Infrastructure Phase A Revision 3	06/30/2021
Highland Infrastructure Phase B	06/30/2021
Highland Phase III Multi-Family	06/30/2021
Hill 71 Convenience Store	06/30/2021
Hill Country Bible Church	06/30/2021
HILLTOP PARK	06/30/2021
Hodge Boat Dock	06/30/2021
Holdsworth Center	06/30/2021
Holy Family Catholic School Phase 2	06/30/2021
Hoover's Tract Parking Garage	06/30/2021
Hope Materials, LC Materials Development	06/30/2021
Hopf Tract	06/30/2021
Hornsby Bend Biosolids Management Plant Transfer Pump Station Improvements	06/30/2021
Hornsby Bend Side Stream Treatment Plant Relief Project	06/30/2021
HUMMINGBIRD LN	06/30/2021
Hummingbird; The	06/30/2021
ICU Medical New Substations and Pond Improvements	06/30/2021
IDEA - Wilcab Academy	06/30/2021

IDEA - Yager Academy	06/30/2021
Indian Hills 48-Inch Water line No. 1	06/30/2021
Indian Hills Lift Station and Force Main Improvements	06/30/2021
Indian Roller	06/30/2021
Irick Boat Dock	06/30/2021
Islamic Center of Lake Travis	06/30/2021
Island Cove Boat Dock (W/R SP-2015-0482D)	06/30/2021
Ivy School Wastewater Extension	06/30/2021
J.M. Holloway Site Plan	06/30/2021
Jaylee Business Park	06/30/2021
JBR Holdings	06/30/2021
JCB Equipment	07/23/2021
JD's Gas Station (W/R SP-2016-0525C)	06/30/2021
JD's Market No. 8 (W/R SP-2016-0532C)	06/30/2021
JK Kennels (W/R SP-2017-0065D)	06/30/2021
Johnny Morris Road Rehabilitation From Pecan Park to Loyola Lane	06/30/2021
Johnsons Fleet Service Rawland - TMobile Site Development (AU01608D)	06/30/2021
Kara Drive Bridge- Construction	06/30/2021
Kingsbery Solar Project	06/30/2021
Kramer Condominiums	06/30/2021
La Crosse at Circle C Residences	06/30/2021
La Mexicana Supermercado	06/30/2021
LAD Services, LLC Office	06/30/2021
Lake Austin Shopping Center	06/30/2021
Lake Creek Montessori	06/30/2021
Lakeline AA	06/30/2021
Lakeshore Apartments Phase II	06/30/2021
Lakeshore Drive Waterline Extension	06/30/2021
Lakeside Villas (Withdraw & Resub of SP-2013-0092D)	06/30/2021
Lamar at North Loop VMU	06/30/2021
Lantana Block P, Lot 3	06/30/2021
Lantana Lot 1, Block B Shared Water Quality Pond	06/30/2021
Lantana Ridge	06/30/2021
Lantana Tract IV	06/30/2021
Laurel Creek	06/30/2021
Legacy Ranch at Dessau East	06/30/2021
Legend Oaks Business Park - Lot 1	06/30/2021
Legends Express Car Wash	06/30/2021
Lenox Spring Section III	06/30/2021
Limestone Ridge Senior Apartments	06/30/2021
Little Walnut Creek- Flood Risk Reduction from Metric to Rutland (W/R SP-2018-0337D)	07/06/2021
Local Mobility ADA Sidewalk and Ramp Improvements Group 25 City Wide IDIQ Longhorn Dam	06/30/2021
Loma Vista Expansion	06/30/2021
Loma Vista Manufactured Housing	06/30/2021
LONE STAR READY MIX BATCH PLANT / 279 OLD BASTROP RD	06/30/2021
Lowden Lane	06/30/2021
Loyola Lofts	06/30/2021
Loyola Multifamily	06/30/2021
Lozier Properties 103 Acre Tract	06/30/2021
Lyndhurst Street Infrastructure Improvements	06/30/2021
Madhi Center Phase II	06/30/2021
Magdalena Hotel	06/30/2021
Maha Creek Business Park(with/resub of SP-2009-0093D)	06/30/2021
Majestic - Decker Lane	07/01/2021
Malone Subdivision, Section One (Construction Plans)	06/30/2021

Malone Subdivision, Section Two (Construction Plans)	06/30/2021
Manchaca	06/30/2021
Manchaca Gas Station	06/30/2021
Manchaca Opt Youth WW ext.	06/30/2021
Manor Forest II	06/30/2021
Mansions at Onion Creek	06/30/2021
Marquis Ranch Self Storage	06/30/2021
MASJIB IBRAHIM	06/30/2021
Mayes Boat Dock	06/30/2021
McCormick Mountain Phase 1	06/30/2021
McCormick Mountain, Phase 3	06/30/2021
McDonald's @ 2114 W. Slaughter Lane (W/R SP-2018-0088CT)	06/30/2021
McGuire Event Center	06/30/2021
McKinney Falls Apartments	06/30/2021
Medical Parkway Office Building	06/30/2021
Menchaca Business Park	06/30/2021
Menn Boat Dock	06/30/2021
Mercedes Parking Garage (W/R SP-2016-0587C)	06/30/2021
Mesa MultiFamily	06/30/2021
Messinger Tract	07/19/2021
Met Campus	06/30/2021
Met Center II Creative Building E	06/30/2021
METACORTEX	06/30/2021
Metric Office	06/30/2021
Middleton Residence	06/30/2021
MILLIGAN TRACT SAND & GRAVEL EXCAVATION / NORWOOD LN	06/30/2021
Mirabel Park, Phase 1 Easton Park Section 2C -	06/30/2021
Mirabel Park, Phase 2 Easton Park Section 2C - Construction Plans	06/30/2021
Modera Domain	06/30/2021
Momentum Way & Spirit Drive, Velocity Crossing Ph 1	06/30/2021
Montopolis Affordable Housing	06/30/2021
Moonlight	06/30/2021
Moontower Offsite Parking (W/R SP-2016-0327D)	06/30/2021
Mount Olive Baptist Church Parking Lot Addition	06/30/2021
Mount Zion Baptist Church Family Life Center (SWPPP)	06/30/2021
Mullen Townhomes	06/30/2021
Muscle Man Warehouse	06/30/2021
NACC Holdings (w/r SP-2015-0288D)	06/30/2021
Nakatomi Plaza	06/30/2021
NAMCC Building Addition (Revision)	06/30/2021
New Del Valle South Community Center	06/30/2021
New Hope Baptist Church	06/30/2021
New Smith Elementary School	06/30/2021
Nexus at Goodnight Ranch (W/R SP-2017-0200C.SH)	06/30/2021
Norman Elementary School	06/30/2021
North Austin Medical Center Employee Parking Addition	06/30/2021
North Austin Muslim Community Center Parking Lot.	06/30/2021
North Austin Reservoir and Pump Station Improvements Project	06/30/2021
North Fork Force Main & Gravity Sewer	06/30/2021
North Fork Lift Station	06/30/2021
North Mopac Hotels (W/R SP-2017-0466C)	06/30/2021
NORTHTOWN	06/30/2021
Northtown Municipal Utility District Administrative Office and Park	06/30/2021
Northtown Municipal Utility District Force Main Replacement	06/30/2021
Northtown Municipal Utility District Wildflower Park Pavilion	06/30/2021

NORWOOD LANE SAND & GRAVEL EXCAVATION / NORWOOD LN	06/30/2021
Norwood Park	06/30/2021
NYOS Charter School	06/30/2021
O.T. Connection	06/30/2021
O'Reilly Auto Parts #16	06/30/2021
Oak Crest Expansion	06/30/2021
Oak Hill Creekside	06/30/2021
Oak Hill Storage	06/30/2021
Oaks at Slaughter Construction Plans (W/R C8-2018-0109.1B)	06/30/2021
Oaks at Slaughter Retail Center (W/R SP-2019-0045C)	06/30/2021
Oaks at Slaughter Site Improvements (W/R SP-2019-0032D)	06/30/2021
Oaks Ranch Section 2	06/30/2021
Old Manor Road Multifamily	06/30/2021
Onion Creek Commercial	06/30/2021
Onion Creek Metro Park	06/30/2021
Onion Creek Reclaimed Water Main, Phase 1	06/30/2021
Onion Street West	06/30/2021
Orleans Harbour	06/30/2021
Palm Park Utility Relocation	06/30/2021
Paloma Ridge	06/30/2021
Park 183 -Phase 2, A Resubdivision of a Portion of Lot 1, Sunberg Estates. Construction Plans	06/30/2021
Park 183 Building 3	06/30/2021
Park 183 Building 5	06/30/2021
Park at Wellspring (W/R SP-2015-0406C)	06/30/2021
Park Bend Ambulatory Surgery Center/ Medical Office Building	06/30/2021
Parke 27 Site Plan Improvements.	06/30/2021
	06/30/2021
Parke North Condominiums (Withdraw & Resub of SP-2013-0194D)	06/30/2021
Parker Creek Ranch	06/30/2021
Parker Creek Ranch Phase 3	06/30/2021
Parker Creek Ranch Phase Four Construction Plans	06/30/2021
Parker Creek Ranch Phase II Construction Plans	06/30/2021
Parmer Amenity Pond	06/30/2021
Parmer Lane Commercial (W/R SP-2017-0394D)	06/30/2021
Parmer Lane Interceptor	06/30/2021
Parmer Multi-Family	06/30/2021
Parmer Sector 8	06/30/2021
Parmer Village Lot 4 (W/R SP-2018-0121C)	07/19/2021
Parmer Village Lot1A (W/R SP-2017-0197C)	07/19/2021
Pathways at Chalmers Court East	06/30/2021
Pearce Lane Retail Center	06/30/2021
Pearce Lane Wastewater Treatment Plant	06/30/2021
Pease Park -Kingsbury Commons	06/30/2021
Pecan Mobile Home Park - New Retaining wall (With/Resub of SP-2015-0492D)	06/30/2021
Penn Place Cottages A	06/30/2021
Penn Place Cottages B	06/30/2021
Pflugerville ISD Transportation Services	06/30/2021
Pilot Knob 30-Inch Regional Wastewater Interceptor Phase 1A	06/30/2021
Pinnacle at Clawson Road	06/30/2021
Pioneer Crossing North Lift Station (W/R SP-2018-0176D)	06/30/2021
Platt Lane site development	06/30/2021
Pocohontas Trail Parking Lot (W/R SP-2018-0142D)	06/30/2021
Point at Ben White	06/30/2021
Powell Lane Warehouse	06/30/2021
Prado Ranch Section 2	06/30/2021

Presidio Condominiums	06/30/2021
Presidium at Waterford	06/30/2021
Preston Park Amenity Center	06/30/2021
Preston Park Section 2B C8J-2015-0134.3B	06/30/2021
Preston Park Section 3 (Construction Plans)	06/30/2021
Professional Contract Services	06/30/2021
Proposed Street and Drainage Improvements Slaughter Lane East (W/R SP-2017-0405D)	06/30/2021
PWD-Dalton Ln Site Utility Improvements	06/30/2021
Quik Trip #4150 (W/R of SP/2017-0326C)	06/30/2021
QuikTrip Store #4127	06/30/2021
Radio Coffee and Beer	06/30/2021
Rago Enterprises Storage Yard	06/30/2021
Rancho Garza Infrastructure	06/30/2021
Rancho Garza Multi-family	06/30/2021
Rancho Garza Office	06/30/2021
Rancho Garza Office and Hotel	06/30/2021
RBJ Center	06/30/2021
Red Fox Waterline #1	07/14/2021
Regents West Campus	06/30/2021
Reliant Rehabilitation Hospital South Austin (Resubmittal of SPC-2007-0723C)	06/30/2021
Republic of Texas History Center	06/30/2021
Reserve at Four Points, Units 12-21	06/30/2021
Retreat at Barton Creek Building 21	06/30/2021
Reznicek Field Water Quality Retrofit	06/30/2021
Ridge at Walnut Creek	06/30/2021
Rim Rock Subdivision Construction	06/30/2021
Riverside Retail	06/30/2021
	06/30/2021
Roosevelt Gardens	06/30/2021
Rosedale School	06/30/2021
Ross Road	06/30/2021
Rundberg Plaza	06/30/2021
Running Bird Condos	06/30/2021
Sames Red Barn Automotive	06/30/2021
Sanchez Elementary School	06/30/2021
Santa Rita Multi-Family Project(w/resubmittal of SP-2014-0100C)	06/30/2021
Scenic Point Subdivision, Phase 2	06/30/2021
SECCA	06/30/2021
Sector 2 & 5 Subdivision Improvements	06/30/2021
Sendero Hills Phase 3 Subdivsion	06/30/2021
Seton MOB - Johnson Healthcare	06/30/2021
Seven Oaks Office Park	06/30/2021
	06/30/2021
Shady Lane Offices	06/30/2021
SHIRE'S COURT	06/30/2021
Shoal Creek Office	06/30/2021
Shoreline Stabilization for 3303 Far View Drive(W/R SP-2015-0587D)	06/30/2021
Shumaker Callen Site Development	06/30/2021
SHUMAKER CHALMERS SITE DEVELOPMENT / 4300 BUCK LN BLDG 13201	06/30/2021
SHUMAKER DONNELLY SITE DEVELOPMENT IMPROVEMENTS 11900 HAROLD GREEN RD BLDG 575	06/30/2021
SHUMAKER LBJ SITE DEVELOPMENT IMPROVEMENTS (REVISION)	06/30/2021
SHUMAKER PLATT II 2900 N FM 973 RD	06/30/2021
Sigma Chi Fraternity	06/30/2021
Sixth + Lamar East Block	06/30/2021

Slaughter -Old San Antonio Road Low Water Crossing Upgrade	06/30/2021
Slaughter Lane and Capital of Texas Ground Storage Reservoir Improvements	06/30/2021
Slaughter Lane Retail Center W/R SP-2015-0362C	06/30/2021
SoCo II	06/30/2021
SoCo South	06/30/2021
Solera Reserve	06/30/2021
South Austin Neighborhood Park Trail Improvements	06/30/2021
South Austin Regional WWTP Electrical Substation No. 1 Replace	06/30/2021
South Congress Apartments	06/30/2021
South Congress Development	06/30/2021
South Lamar Driveway	06/30/2021
South Shore IV	06/30/2021
South Shore Retail	06/30/2021
Southern Datacom Inc. Site Improvements	06/30/2021
Southpark Apartments	07/01/2021
Southpark Meadows Shopping Center - S IH 35	06/30/2021
Southside Church (Old SA Rd.)	06/30/2021
Southview Hills Estates Subdivision	06/30/2021
Spicewood Springs Storage and Dog Kennel	06/30/2021
Spring Villas	06/30/2021
Springdale Commercial	07/07/2021
Springdale Condominiums	06/30/2021
Springdale Creek Condominiums	06/30/2021
Springdale Park Condominiums	06/30/2021
Springfield Commercial Tract, Utility Line Project (W/R SP-2016-0536D)	06/30/2021
Spur Line Addition - Capitol Aggregates	06/30/2021
Spyglass Condominiums	06/30/2021
St David's Performance Center Site B	06/30/2021
St Davids Performance Center Site A	06/30/2021
St Stephens Square	06/30/2021
St. Andrews Presbyterian Church Expansion	07/22/2021
St. Davids South Austin Medical Center	06/30/2021
St. Johns Encampment Commons	06/30/2021
St. Stephen's Square Phase Two	06/30/2021
St. Stephens III	06/30/2021
Stablewood Drive	06/30/2021
Standard @ Austin	06/30/2021
State House Expansion	06/30/2021
Steiner Ranch Mixed Use #14 Site Plan	06/30/2021
Steiner Ranch Mixed-Use #4	06/30/2021
Steiner Ranch MU #15 Site Plan	06/30/2021
Stillwater Montopolis	06/30/2021
Stoneridge (Withdrawal & Resubmittal of SP-2011-0089D)	06/30/2021
Stoneridge Subdivision (Construction Plans)	06/30/2021
STONE RIDGE PARK	06/30/2021
Stoney Ridge Phase C Section 3 Construction Plans	06/30/2021
Stoney Ridge Phase C- Section 3 (SFAR) Amenity Lot 14	06/30/2021
Stoney Ridge Phase C- Section 3 (SFAR) Amenity Lot 22 & 23	06/30/2021
Sun Chase South Sec 1	06/30/2021
Sun Chase South Sec 2	06/30/2021
Sun Chase South Section 3; Non-Concurrent Construction Plans	06/30/2021
Sun Chase South Section 4	06/30/2021
Sun Chase South Section 5	06/30/2021
Sun Chase South Section 6 Construction Plan	06/30/2021
Sun Chase South Section 7 Construction Plans	06/30/2021

Sundridge Condominiums (W/R SP-2016-0422C)	06/30/2021
Sunshine RV Park (Withdraw/Resubmittal of SP-2012-0149D)	06/30/2021
Surf Thru Carwash	06/30/2021
Sweetwater Home Services	06/30/2021
TAC-1205 Nueces Street	06/30/2021
Talia Homes	06/30/2021
Tandem Office	06/30/2021
TBA Redevelopment	06/30/2021
TC WC&ID 10 Rob Roy Pump Station and Waterline	06/30/2021
TDSA Monastery & Temple (Withdraw & Resubmittal of SP-04-00742(R1))	06/30/2021
Tech Junction Apartments	06/30/2021
Tech Ridge Center Phase III Apartments	06/30/2021
Tech Ridge Restaurant	06/30/2021
Tech Ridge VI - Lot 5 - Plans for Site Improvements	06/30/2021
Tech.Ridge Section Two Phase 2	06/30/2021
Techridge 2.0 and 2.1	06/30/2021
Teri Road Hotels	06/30/2021
Texas Association of Counties 1204 San Antonio Office Building	06/30/2021
Texas Children's Hospital North Campus	07/19/2021
Thaxton Road Fill Site	06/30/2021
The Addie (W/R SPC-2016-0453C)	06/30/2021
The Bridge at Turtle Creek	06/30/2021
The Chelsea	06/30/2021
The Colorfield (W/R SP-2018-0592C)	07/19/2021
The Goodnight Ranch Commercial Development	06/30/2021
The Greens on Cooper Lane	06/30/2021
The Grove at Shoal Creek Parks Plan	06/30/2021
The Grove at Shoal Creek Residential Phase One	06/30/2021
The Grove at Shoal Creek, Blocks 3 & 4	06/30/2021
The Lakes Techridge Office Park	06/30/2021
The Loretta	06/30/2021
The Magdalena Hotel	06/30/2021
The Mark at Austin	06/30/2021
The Mattress Firm and Future Tenant	06/30/2021
The Overlook at Amarra Drive	06/30/2021
The Pearl	06/30/2021
The Perry Estate (SWPPP)	06/30/2021
The Pinnacle at Great Hills	06/30/2021
The Point North	06/30/2021
The Riverbend West 1	06/30/2021
The View at Estancia	06/30/2021
The Villas on Town Lake	06/30/2021
The Vistas of Austin - Sec 4 Construction Plans	06/30/2021
The Vistas of Austin Amenity Center	06/30/2021
The Vistas of Austin Section 2 (Construction Plans)	06/30/2021
The Vistas of Austin Section 5 Construction Plans	06/30/2021
The Vistas of Austin, Section 3 Construction Plans	06/30/2021
The West Line (W/R SP-2018-0056C)	06/30/2021
THIRION BOAT DOCK	06/30/2021
Thornton 2	06/30/2021
Thornton Rd. Business Addition	06/30/2021
Three Hills Apartments - Offsite 16" Water Main	06/30/2021
Timmermann Phase 1 Construction Plans	06/30/2021
Towne Oaks Apartments	06/30/2021
Travis County - New Civil & Family Courts Facility	06/30/2021

Travis County East Side Service Center	06/30/2021
TRAVIS COUNTY PRECINCT 4 OFFICE BUILDING PROJECT	06/30/2021
TRAVIS COUNTY WCID NO. 18, MEMBRANE FILTRATION BUILDING AND PIPING IMPROVEMENTS	06/30/2021
Trebol Pool Plaster (W/D SP-2016-0535D)	06/30/2021
TRG N Lamar	06/30/2021
TRI Office Complex	06/30/2021
Tru by Hilton Arboretum	06/30/2021
Tumbleweed Hill	06/30/2021
Turners Crossing North Offsite Utilities	06/30/2021
Turners Crossing North Phase 1 Construction Plans	06/30/2021
TXI CALLAHAN 12900 HAROLD GREEN RD	06/30/2021
TXI Hornsby Bend East	06/30/2021
TXI Hornsby Bend West	06/30/2021
TXI MIMMS 12601 FM 969 RD	06/30/2021
TXI PRENTICE-DEARING 12601 HAROLD GREEN RD	06/30/2021
TXI Sand and Gravel Operations - Webberville Site Plan Revision	06/30/2021
TXI- Rio Garfield Site Plan	06/30/2021
Ullrich Low Service Pump Station Electrical Feed Renewal	06/30/2021
University Hills Library Parking Lot Expansion	06/30/2021
University Towers Demolition	06/30/2021
Upper East End Subdivision	06/30/2021
Valley View Condominiums	06/30/2021
	06/30/2021
Van's Holiday Mobile Home Park Water and Wastewater Plans(W/RSP-2018-0012D)	06/30/2021
Vega Multifamily	06/30/2021
Velocity Credit Union	06/30/2021
Velocity Technology Center Subdivision, Lot 1	06/30/2021
Ventura Parmer Lane	06/30/2021
Venue at Slaughter (W/R of SP-2016-0271D)	06/30/2021
Verde Ville	06/30/2021
Veritas Academy (Withdraw & Resubmittal of SP-2013-0261C)	06/30/2021
Verizon Wireless - Textruss	06/30/2021
Vi Collina Multifamily	06/30/2021
Village at Northtown Section 3 - Lot 5, Block C Construction Plans	06/30/2021
Village Farm	06/30/2021
Villas at Lakeway Apartment Homes	06/30/2021
Villas on Rio Grande	06/30/2021
Vineyard Austin	06/30/2021
Violet Crown Trail North Phase 2A	06/30/2021
Vista Parke Condominiums	06/30/2021
Vistas on Harold	06/30/2021
Walker BOAT DOCK	06/30/2021
Waller Creek Tunnel Project 8th Street Creek Side Inlet	06/30/2021
Walnut Creek Metro Park - Playscape Replacement	06/30/2021
WALNUT CREEK WASTEWATER TREATMENT PLAN-75 MGD UPGRADE	06/30/2021
Walnut Park II Apartments	06/30/2021
Wastewater Collection System Replacement Lines - North Group A - Location 17 - Northeast	07/09/2021
Wastewater Improvements	06/30/2021
Water Oak Apartments	06/30/2021
Waterfront Phase 1 & 2	06/30/2021
Waterloo Neighborhood Park (SWPPP)	06/30/2021
Waterwaste Collection System Replacement Lines - North Group A - Location 5 Spicewood Springs Road. - UCC-180823-04-01	06/30/2021
Webberville	06/30/2021
Webberville Condominiums	06/30/2021

	Webberville Condominiums II	06/30/2021	
	Webberville Mixed Use	06/30/2021	
	Wells Branch Shopping Center	06/30/2021	
	West Harbour Marina	06/30/2021	
	West Park PUD Phase Three	06/30/2021	
	West Park Retail	06/30/2021	
	Westgate Grove Phase II	06/30/2021	
	Westgate Retail Building (with/resub of (sp-2016-0312c)	06/30/2021	
	Westminster Expansion	06/30/2021	
	Westminster Presbyterian Church	06/30/2021	
	Whisper Valley Community Center(with/resub of SP-2015-0124C)	06/30/2021	
	Whisper Valley, Village 1	06/30/2021	
	Whisper Valley, Village 1 - Phase 2	06/30/2021	
	Wildhorse Flats	06/30/2021	
	William Cannon Drive Phase 2 Utility Adjustment	06/30/2021	
	WJE Office Expansion	06/30/2021	
	Wolf Corner Phase II	06/30/2021	
	Woodbridge Subdivision	06/30/2021	
	WPD-2706 Catalina Dr Country Club West Channel Stabilization-UCC-200423-02-01	06/30/2021	
	WPD-5311 Harvest Ln Streambank Stabilization Project -UCC-190801-03-01	06/30/2021	
	WPD-East Bouldin Creek Bank Stabilization-UCC-191024-02-02	06/30/2021	
	WPD-Fort Branch Creek Delores Tributary Waste Removal Stream Restoration- UCC-201107-04-02	07/07/2021	
	WPD-MLK TOD Stormwater Conveyance Improvements	07/14/2021	
	X Space Group	06/30/2021	
	Yom Tract Subdivision (W/R C8-2017-0094.0B)	06/30/2021	
	Z Non Electric	06/30/2021	
	Zilker Metro Park Trailhead Restrooms; Revision 3 (W/R OF SPC-2012-0104D(R3)	06/30/2021	
	Zilker Studios	06/30/2021	
	Zilker Train Track Renovation Project	07/21/2021	
	Zion Rest Missionary Baptist Church	06/30/2021	
Jul 2021	Routine EV Inspection	CWS Brushy Creek	07/31/2021
		1001 LOTT AVE	07/31/2021
		1002 LOTT AVE	07/31/2021
		1003 BRASS ST	07/31/2021
		1003 COGBILL ST	07/31/2021
		1003 COGBILL ST BLDG 2	07/31/2021
		1003 TAFFY CT	07/31/2021
		1006 E 7TH ST	07/31/2021
		1007 E 45TH ST	07/31/2021
		1008 BRASS ST	07/31/2021
		1010 E 7TH ST	07/31/2021
		1012 S 5TH ST	07/31/2021
		10204 ROCKING HORSE RD	07/31/2021
		1023 E 45TH ST	07/31/2021
		10300 Metropolitan Dr.	07/31/2021
		10400 Manchaca Rd.	07/31/2021
		105 ELKHART ST	07/31/2021
		106 TILLERY ST	07/31/2021
		107 LAGO VERDE DR	07/31/2021
		10800 RIVER TER	07/31/2021
		109 HERGOTZ LN	07/31/2021
		10905 BUCKTHORN DR	07/31/2021
		1100 ARCADIA AVE	07/31/2021
		1101 HOLLY ST	07/31/2021

1101 JEWELL ST	07/31/2021
1101 KAREN AVE	07/31/2021
1102 1/2 TILLERY ST	07/31/2021
1102 ESTES AVE UNIT 2	07/31/2021
1105 S MEADOWS DR	07/31/2021
1105 W MONROE ST	07/31/2021
1111 MANSELL AVE	07/31/2021
1111 MYRTLE ST	07/31/2021
1111 W. 6th St. (old AISD)	07/31/2021
1112 SOUTHWOOD RD	07/31/2021
1115 GILLESPIE PL	07/31/2021
1116 RICHARDINE AVE	07/31/2021
1117 BLUEBONNET LN	07/31/2021
1118 WOODLAND AVE	08/26/2021
1121 PROSPECT AVE	07/31/2021
1126 BROOKSWOOD AVE	07/31/2021
1126 TILLERY ST	07/31/2021
1130 NORTHWESTERN AVE	07/31/2021
1133 GILLESPIE PL	07/31/2021
1135 ALAMO ST	07/31/2021
1135 GILLESPIE PL	07/31/2021
1146 1/2 NORTHWESTERN AVE	07/31/2021
1155 Barton Springs Road	07/31/2021
1160 ANGELINA ST	07/31/2021
1163 WEBBERVILLE RD	07/31/2021
11630 N LAMAR BOULEVARD	07/31/2021
1183 OAK GROVE AVE	07/31/2021
	07/31/2021
1191 GREENWOOD AVE	07/31/2021
1200 GREENWOOD AVE	07/31/2021
1200 W 25TH STREET	07/31/2021
1201 ALGUNO RD	07/31/2021
12010 Manchaca Road	07/31/2021
1202 REAGAN TER	07/31/2021
12021 SELMA HUGHES PARK RD	07/31/2021
1204 BRENTWOOD ST	07/31/2021
1204 E 32ND ST	07/31/2021
1204 REDD ST	07/31/2021
1205 MAPLE AVE	07/31/2021
1205 TAYLOR ST	08/23/2021
1205 VARGAS RD	07/31/2021
1205 WALNUT AVE	07/31/2021
1206 GARNER AVE	07/31/2021
1208 GARDEN ST	07/31/2021
1208 GARNER AVE	07/31/2021
1208 HARVEY ST	08/13/2021
1209 AZIE MORTON RD	07/31/2021
121 LAUREL LN	07/31/2021
1210 BRENTWOOD ST, Unit 1 and Unit 2	07/31/2021
1211 E 2ND ST	07/31/2021
1211 TAULBEE LN	07/31/2021
1212 MADISON AVE	07/31/2021
1216 DELANO ST	07/31/2021
12217 N IH 35 SVRD NB	07/31/2021
1227 DELANO ST	07/31/2021

1229 DELANO ST	07/31/2021
1231 DELANO ST	07/31/2021
12511 CEDAR ST	07/31/2021
12900 SHORE VISTA DR	07/31/2021
1300 Dittmar	07/31/2021
1301 GARNER AVE	07/31/2021
1303 JUSTIN LN	07/31/2021
1304 NEWNING AVE	07/31/2021
1304 POQUITO ST	07/31/2021
1305 JUSTIN LN	07/31/2021
1306 E 3RD ST	07/31/2021
1306 ELTON LN	07/31/2021
1308 E 13TH ST	07/31/2021
1309 BOB HARRISON	07/31/2021
1309 JUSTIN LN	07/31/2021
1309 LEONA ST	07/31/2021
1309 PALO DURO RD	07/31/2021
1311 WEBBERVILLE RD	07/31/2021
1313 RED RIVER ST	07/31/2021
1318 E APPLGATE DR	07/31/2021
1319 Park Center	07/31/2021
1320 E APPLGATE DR	07/31/2021
13218 Shore Vista Dr.	07/31/2021
1335 DELANO ST	07/31/2021
13911 LAKE VIEW DR	07/31/2021
1400 DRAKE AVE	07/31/2021
1401 WALNUT AVE	07/31/2021
1402 DRAKE AVE	07/31/2021
1402 OXFORD AVE	07/31/2021
1402 W 51ST ST	07/31/2021
1403 CHOQUETTE DR	08/13/2021
1403 COMETA ST	07/31/2021
1403 GARNER AVE	07/31/2021
1404 GARDEN ST	07/31/2021
1405 KENT LN	08/19/2021
1405 MINNIE DR	07/31/2021
1406 CAMELOT CIR BLDG 2	08/05/2021
1406 HILLMONT ST	07/31/2021
1406 S REDONDO DR	07/31/2021
1407 BOULDIN AVE	07/31/2021
1407 JUSTIN LN	07/31/2021
1407 RIDGEMONT DR	07/31/2021
1408 GARDEN ST	07/31/2021
1408 GREENWOOD AVE	07/31/2021
1409 GREENWOOD AVE	07/31/2021
1411 HASKELL ST	07/31/2021
1411 HASKELL ST BLDG 3	07/31/2021
1413 CULLEN AVE	08/16/2021
1413 W 51ST ST	07/31/2021
1414 ALAMEDA DR	07/31/2021
1416 FORT BRANCH BLVD	08/06/2021
1416 W 51ST STREET	07/31/2021
1417 JUSTIN LN	07/31/2021
14616 FLAT TOP RANCH RD	07/31/2021
15000 FLAT TOP RANCH RD	07/31/2021

15012 FLAT TOP RANCH RD	07/31/2021
1503 DEXTER ST	07/31/2021
1504 RUTH AVE	07/31/2021
1505 HOLLY ST	07/31/2021
1507 CHELSEA LN	07/31/2021
1509 CHELSEA LN	07/31/2021
1510 JULIET ST	07/31/2021
1510 W 24TH ST	07/31/2021
1512 BRENTWOOD ST	08/09/2021
1515 AGGIE LN	07/31/2021
1515 E. Cesar Chavez	07/31/2021
15718 N IH 35 SERVICE ROAD SB	07/31/2021
1600 BARTON HILLS DRIVE	07/31/2021
1600 BROADMOOR DR	07/31/2021
1600 East 4th street	07/31/2021
1600 SYLVAN GLADE	07/31/2021
1601 RABB RD	07/31/2021
1601 WOODLAWN BLVD	08/20/2021
1602 WOODWIND LN	08/16/2021
1603 WILLOW ST	07/31/2021
1603 Woodlawn Blvd (Condos)	07/31/2021
1603 WOODWIND LN	08/09/2021
1604 JULIET ST	07/31/2021
1604 PEREZ ST	07/31/2021
1604 S 2ND ST	07/31/2021
1604 WOODWIND LN	08/16/2021
1605 WESTMOOR DR	07/31/2021
1605 WOODWIND LN	07/31/2021
1606 HARVEY ST	07/31/2021
1606 WOODWIND LN	08/09/2021
1607 WOODWIND LN	08/09/2021
1608 W 5th St. Office	07/31/2021
1608 WOODWIND LN	07/31/2021
1609 GREENWOOD AVE	08/05/2021
1610 WOODWIND LN	08/09/2021
1612 NEWTON ST	07/31/2021
1619 WOODWIND LN	08/09/2021
1621 WOODWIND LN	08/13/2021
1700 KERR ST	07/31/2021
1701 ALGUNO RD	07/31/2021
1701 NEWNING AVE	07/31/2021
1701 PASADENA DR	07/31/2021
1702 BAUERLE AVE	07/31/2021
1702 WINSTED LN	08/26/2021
1703 JULIET ST	07/31/2021
1703 WOODLAWN BLVD	07/31/2021
1704 RIVERVIEW ST	08/20/2021
1705 HASKELL ST	07/31/2021
1706 MC KINLEY AVE	07/31/2021
1707 NEWNING AVE	07/31/2021
1708 BRASSIE ST	07/31/2021
1709 TAYLOR GAINES ST	07/31/2021
1710 LORETO DR BLDG 2	07/31/2021
1711 NASH AVE	07/31/2021
1744 CAMP CRAFT RD	08/19/2021

17th Street Condominiums (W/R SP-2019-0010C)	07/31/2021
17th Street Condos	07/31/2021
17th Street Hotel	07/31/2021
1800 CROWN DR	07/31/2021
1801 MOHLE DR	07/31/2021
1802 NEW YORK AVE	07/31/2021
1803 CEDAR AVE	07/31/2021
1804 MAPLE AVE	07/31/2021
1804 WEBBERVILLE RD	07/31/2021
1806 GARDEN ST	07/31/2021
1807 BURBANK ST	08/13/2021
1807 COLLIER ST	08/13/2021
1811 DRAKE AVE	07/31/2021
1811 KINNEY AVE	07/31/2021
1811 TREADWELL ST	07/31/2021
1813 CULLEN AVE	07/31/2021
1813 SPILLMAN ST	07/31/2021
1813 TREADWELL ST	07/31/2021
1815 KERR ST	07/31/2021
1815 PIEDMONT AVE	07/31/2021
1819 SPILLMAN ST	07/31/2021
1820 ASHBY AVE	07/31/2021
183 Warehouse	07/31/2021
1836 San Jacinto Infrastructure Plans	07/31/2021
1859 WESTLAKE DR	07/31/2021
19 Block Nueces	07/31/2021
1902 PENNSYLVANIA AVE	07/31/2021
1903 COLLIER ST	07/31/2021
1903 E 8TH ST	07/31/2021
	07/31/2021
1903 HILL OAKS CT	07/31/2021
1903 PENNSYLVANIA AVE	07/31/2021
1904 COLLIER ST	08/27/2021
1905 GLENCLIFF DR	07/31/2021
1905 KAREN AVE	07/31/2021
1906 CEDAR RIDGE DR	07/31/2021
1906 SALINA ST	07/31/2021
1906 VISTA LN	08/19/2021
1907 GLENCLIFF DR	07/31/2021
1907 KAREN AVE	07/31/2021
1907 RIVERVIEW ST	07/31/2021
1908 MADISON AVE	07/31/2021
1908 PAYNE AVE	08/27/2021
1915 PIEDMONT AVE	08/09/2021
1917 PASADENA DR	07/31/2021
2000 E 22ND ST	07/31/2021
2001 PEACH TREE ST	07/31/2021
2003 ALGUNO RD	07/31/2021
2003 PAYNE AVE	07/31/2021
2005 BRENTWOOD ST	07/31/2021
2005 WILLOW ST	07/31/2021
2006 FORD ST	07/31/2021
2006 PAYNE AVE	07/31/2021
2007 ROBINHOOD TRL	07/31/2021
2007 S 2ND ST	08/30/2021

2008 KINNEY AVE	08/06/2021
2008 OAKGLEN DR	07/31/2021
2008 RUNDELL PL	07/31/2021
2009 LAKESHORE DR	08/02/2021
2009 LAKESHORE DR BLDG 2	08/02/2021
201 St. Elmo Rd.	07/31/2021
201 TILLERY SQ	07/31/2021
2010 DE VERNE ST	08/23/2021
2010 OXFORD AVE	07/31/2021
2010 SINGING BROOK	07/31/2021
2011 E 11TH ST	07/31/2021
2011 MAXWELL LN	07/31/2021
2011 S 3RD ST	07/31/2021
2012 MEADOWRIDGE DR	07/31/2021
2012 OXFORD AVE	07/31/2021
2014 WILLOW ST BLDG 2	07/31/2021
2015 DE VERNE ST	07/31/2021
2015 E 10TH ST	07/31/2021
2016 Mobility Bond Sidewalk Project: Cherrywood Rd.	08/02/2021
2017 E 11TH ST	07/31/2021
2019 YELLOW JACKET LN	07/31/2021
202 EL PASO ST	07/31/2021
2020 Business Park	07/31/2021
2024 FORD ST	07/31/2021
205 DUNLAP ST	07/31/2021
207 E ELIZABETH ST	07/31/2021
209 E 33RD ST	07/31/2021
2100 E 17TH ST	07/31/2021
2100 PRATHER LN	08/05/2021
2101 ALTA VISTA AVE	07/31/2021
2101 YELLOW JACKET LN	07/31/2021
2102 HOPI TRL	07/31/2021
2103 NEW YORK AVE	07/31/2021
2103 YELLOW JACKET LN	07/31/2021
2104 ANN ARBOR AVE	07/31/2021
2104 RIVERVIEW ST	08/30/2021
2107 RICHCREEK RD	07/31/2021
2109 ANN ARBOR AVE	07/31/2021
2109 BARTON HILLS DR	07/31/2021
2110 PARAMOUNT AVE	07/31/2021
2116 KENWOOD AVE	08/30/2021
2133 BARTON HILLS DR	07/31/2021
2200 INDIAN TRL	07/31/2021
2202 ROBINHOOD TRL	07/31/2021
2203 GREENLEE DR	07/31/2021
2203 TOWER DR	07/31/2021
2206 MONTCLAIRE ST	07/31/2021
2206 WILLOW ST	07/31/2021
2208 MONTCLAIRE ST	08/09/2021
2209 SANTA RITA ST	07/31/2021
2210 S 3RD ST	07/31/2021
2210 THORNTON RD	07/31/2021
2210 W 49TH ST	07/31/2021
2213 E 18TH STREET	07/31/2021
2214 GARDEN ST	07/31/2021

2218 RIVERVIEW ST	07/31/2021
2225 THRASHER LN UNIT A	07/31/2021
2225 THRASHER LN UNIT B	07/31/2021
2300 Enfield Rd (Withdraw/Resubmittal of SP-2014-0449C)	07/31/2021
2301 BENDRIDGE TRL	07/31/2021
2301 S CONGRESS AVE	07/31/2021
2301 THRASHER LN	07/31/2021
2303 SANTA MARIA ST	07/31/2021
2305 BARTON HILLS DR	07/31/2021
2306 BONITA ST	07/31/2021
2306 FORTUNE DR	07/31/2021
2309 QUARRY RD	07/31/2021
2311 MONTCLAIRE ST	07/31/2021
2311 QUARRY RD	08/19/2021
2311 WESTROCK DR	07/31/2021
2312 FARNSWOOD CIR	07/31/2021
232 LESSIN LN	07/31/2021
2320 WESTLAKE DR	07/31/2021
2323 NEWFIELD LN	08/23/2021
2324 WESTOAK DR	07/31/2021
2326 SANTA ROSA ST	07/31/2021
2331 WESTOAK DR	07/31/2021
234 LESSIN LN	07/31/2021
236 LESSIN LN	07/31/2021
2400 E 12TH ST	07/31/2021
2402 HANCOCK DR	08/05/2021
2402 THORNTON RD BLDG 2	07/31/2021
2403 E 8TH ST	07/31/2021
2403 INDIAN TRL	07/31/2021
2403 KATHY CV	07/31/2021
2404 S 2ND ST	07/31/2021
2404 WESTLAKE DR	07/31/2021
2405 E 11TH ST	07/31/2021
	07/31/2021
2406 E 12TH ST	07/31/2021
2406 E 8TH ST	07/31/2021
2406 HAVENSIDE DR	08/30/2021
2408 GLEN SPRINGS WAY	07/31/2021
2409 EUCLID AVE	07/31/2021
2410 W 10TH ST	07/31/2021
2411 DURWOOD ST	07/31/2021
2411 Longview Demolition	07/31/2021
2500 KINNEY RD	07/31/2021
2502 PRINCETON DR	07/31/2021
2504 CEDARVIEW DR	07/31/2021
2504 WILKE DR	07/31/2021
2506 CEDARVIEW DR	07/31/2021
2507 ROGGE LN	08/09/2021
2508 WILLOW ST	07/31/2021
2510 S Congress	07/31/2021
2511 GIVENS AVE	07/31/2021
2515 EUCLID AVE	07/31/2021
2602 S 3RD ST	07/31/2021
2603 E 3RD ST	07/31/2021
2603 PLUMCREEK CIR	07/31/2021

2604 LITTLE JOHN LN	07/31/2021
2605 SHERWOOD LN	07/31/2021
2606 OAK CREST AVE	07/31/2021
2606 STRATFORD DR	07/31/2021
2607 Fiset DR	08/27/2021
2611 S 2ND ST	07/31/2021
2614 Rio Grande	07/31/2021
2615 PEMBROOK TRL	07/31/2021
2622 MARIA ANNA RD	08/23/2021
2640 BARTON HILLS DR	07/31/2021
2645 W 45TH STREET	07/31/2021
2700 E 3RD ST	07/31/2021
2702 OAK PARK DR	07/31/2021
2704 DANCY ST	07/31/2021
2711 West Anderson Lane	07/31/2021
2716 GERAGHTY AVE	07/31/2021
2800 DEL CURTO ROAD (with/resub of SP-2016-0208C)	07/31/2021
2801 CEDARVIEW DR	07/31/2021
2802 OAK HAVEN DR	07/31/2021
2802 OAK PARK DR	07/31/2021
2802 RAE DELL AVE	07/31/2021
2803 CASTRO ST	07/31/2021
2803 OAK HAVEN DR	07/31/2021
2803 STRATFORD DR	07/31/2021
2819 GARWOOD ST	07/31/2021
2901 FRENCH PL	07/31/2021
2902 CLEARVIEW DR	07/31/2021
2902 OAKLANE DR	07/31/2021
2903 E 2ND STREET	07/31/2021
2905 NIAGARA DR	07/31/2021
2905 OAK PARK DR	07/31/2021
2905 OAKLANE DR	07/31/2021
2906 ALLISON DR	07/31/2021
2909 VILLAGE DR	07/31/2021
2911 BRINWOOD AVE	07/31/2021
2916 E 13TH ST	08/05/2021
30 CHALMERS AVE	07/31/2021
3000 BONNIE RD	08/20/2021
3001 E 12TH STREET	07/31/2021
3002 RIVERCREST DRIVE	07/31/2021
3003 WILLOWOOD CIR	07/31/2021
3004 GILBERT ST	07/31/2021
3004 KINNEY AVE	07/31/2021
3005 RAY WOOD DR	07/31/2021
3006 CEDARVIEW DR	07/31/2021
3006 OAK HAVEN DR	07/31/2021
3009 WESTLAKE DR	07/31/2021
301 PRESSLER ST	07/31/2021
3010 FONTANA DR	07/31/2021
3010 PIN OAK CT	08/09/2021
3012 STOKES DR	07/31/2021
305 W 5th Street	07/31/2021
307 W ELIZABETH ST	07/31/2021
308 PEDERNALES ST	07/31/2021
310 CANION ST	08/30/2021

3101 NEAL ST	07/31/2021
3105 LOCKE LN	07/31/2021
311 HAVANA STREET	07/31/2021
3115 FONTANA DR	07/31/2021
3128 FATHER JOE ZNOTAS ST	07/31/2021
3131 E SH 71 Convenience Store	07/31/2021
314 W 34TH ST	07/31/2021
316 W 34TH ST	07/31/2021
3201 BOWMAN AVE	07/31/2021
3201 CHERRYWOOD RD	07/31/2021
3201 STRATFORD HILLS LN	07/31/2021
3202 SUNNY LN	07/31/2021
3202 WESTHILL DR	07/31/2021
3203 HOLTON ST	07/31/2021
3204 BRIDLE PATH	07/31/2021
3204 GARDEN VILLA LN	08/13/2021
3205 FUNSTON ST	07/31/2021
3205 HOLTON ST	07/31/2021
3206 JOHN CAMPBELLS TRL	07/31/2021
3206 LARRY LN	07/31/2021
3211 OAKMONT BLVD	07/31/2021
3217 Davis Lane	07/31/2021
3219 FUNSTON ST	07/31/2021
3232 E Cesar Chavez	07/31/2021
3300 E 7th Office (W/R SP-2018-0322C)	07/31/2021
3302 THOMPSON ST	07/31/2021
3309 GARDEN VILLA LN	07/31/2021
3312 BIG BEND DR	07/31/2021
3321 HEMLOCK AVE	07/31/2021
3401 SPANISH OAK DR	07/31/2021
3402 RANDOLPH RD	07/31/2021
3406 CAMBRIDGE CT	07/31/2021
3406 TAYLORS DR	07/31/2021
3409 PENNSYLVANIA AVE BLDG 1	07/31/2021
3409 PENNSYLVANIA AVENUE Bldg 2	07/31/2021
3411 SPANISH OAK DR	07/31/2021
3418 THOMAS KINCHEON ST	08/09/2021
3503 E 17TH ST BLDG 1	07/31/2021
3503 E 17TH ST BLDG 3	07/31/2021
3503 SCENIC HILLS DR	07/31/2021
3505 PURPLE HERON DR	07/31/2021
3601 EDGEMONT DR	07/31/2021
3603 E 12TH ST	07/31/2021
3605 OAK SPRINGS DRIVE Bldg 2	07/31/2021
3700 FAR VIEW DR	07/31/2021
3702 CLARKSON AVE	07/31/2021
3704 RANCH CREEK DR	07/31/2021
3705 KENNELWOOD RD	07/31/2021
3705 MEADOWBANK DR	07/31/2021
3708 LAUREL LEDGE LN	08/20/2021
3710 MANORWOOD RD	07/31/2021
3711 CEDAR ST	07/31/2021
3712 MANORWOOD RD	07/31/2021
3802 BALCONES DR	07/31/2021
3805 AVENUE B	07/31/2021

3901 BROOKVIEW RD	07/31/2021
3901 TONKAWA TRL	07/31/2021
3905 PETES PATH	07/31/2021
3906 PEARCE RD	07/31/2021
400 LIGHTSEY RD	07/31/2021
4000 BALCONES DR	07/31/2021
4003 MESA CV	07/31/2021
4005 EDGEMONT DR	07/31/2021
4006 BROOKVIEW RD	07/31/2021
4007 CLAWSON RD	07/31/2021
4007 EDGEMONT DR	07/31/2021
402 KREBS LN	07/31/2021
4025 VALLEY VIEW RD	07/31/2021
403 RIDGEWOOD RD	07/31/2021
405 SOUTH PARK DR	07/31/2021
405 W ELIZABETH ST	07/31/2021
407 EL PASO ST	07/31/2021
407 RIDGEWOOD RD	07/31/2021
409 W 55TH ST	07/31/2021
4100 RIDGELEA DR	07/31/2021
4102 RIDGELEA DR	07/31/2021
411 LAKE CLIFF TRL	07/31/2021
4301 PRICKLY PEAR DR	08/11/2021
4301 SPEEDWAY	07/31/2021
4309 DUDLEY DR	07/31/2021
4314 ROSEDALE AVE	07/31/2021
4402 BANISTER LN	07/31/2021
4404 BANISTER LN	07/31/2021
4408 RAMSEY AVE	07/31/2021
4413 LAREINA DR	07/31/2021
4416 BANISTER LN	07/31/2021
4427 BANISTER LN	07/31/2021
4427 GILLIS ST	07/31/2021
4427 GILLIS STREET	07/31/2021
4429 GILLIS ST	07/31/2021
4430 HANK AVE	07/31/2021
4500 LAREINA DR	07/31/2021
4501 COLORADO XING	07/31/2021
4501 SPANISH OAK TER	07/31/2021
4503 EDGEMONT DR	07/31/2021
4504 CRESTWAY DR	07/31/2021
4504 MOUNT VERNON DR	07/31/2021
4506 S 2ND ST	08/02/2021
4509 CITY PARK RD	07/31/2021
4509 OAKMONT BLVD	07/31/2021
4509 S 2ND ST	07/31/2021
4511 VINSON DR BLDG 5 *INTERESTED PARTY ON FILE*	07/31/2021
4511 VINSON DR BLDG 6 *INTERESTED PARTY ON FILE*	07/31/2021
4511 VINSON DR BLDG 7 *INTERESTED PARTY ON FILE*	07/31/2021
4512 MOUNT VERNON DR	07/31/2021
4515 ROSEDALE AVE	07/31/2021
4518 RIMROCK TRL	07/31/2021
4522 RIMROCK TRL	07/31/2021
46 ACRE YEATES TRACT / 8300 HERGOTZ LN	07/31/2021
4601 RICHMOND AVE	07/31/2021

4602 ALF AVE	07/31/2021
4603 MOUNT VERNON DR	08/20/2021
4603 SOUTH FOREST DR	07/31/2021
4604 SINCLAIR AVE	07/31/2021
4605 FINLEY DR	07/31/2021
4607 FINLEY DR	07/31/2021
4608 KITTY AVE	08/05/2021
4610 ENGLEWOOD DR	07/31/2021
4612 PHILCO DR	07/31/2021
4621 MANCHACA RD	07/31/2021
4701 CRESTWAY DR	07/31/2021
4703 RAMSEY AVE	07/31/2021
4706 AVENUE H	07/31/2021
4706 PROCK LN	07/31/2021
4706 SYLVANDALE DR BLDG 2	07/31/2021
4707 OAKMONT BLVD	07/31/2021
4801 MUNSON ST	07/31/2021
4803 PROCK LN	07/31/2021
4804 PECAN SPRINGS RD	07/31/2021
4805 ENCHANTED LN	07/31/2021
4807 MUNSON ST	07/31/2021
4808 CASWELL AVE	07/31/2021
4810 PLACID PL	07/31/2021
4812 BELVEDERE ST UNIT 5	07/31/2021
4905 SHADY GLADE CT	07/31/2021
4905 WEST PARK DR	07/31/2021
4907 SHADY GLADE CT	07/31/2021
4925 BULL CREEK RD	07/31/2021
5003 HIGHLAND CT	07/31/2021
5003 LYNNDALE DR	08/23/2021
5005 EMERALD FOREST CIR	08/02/2021
501 CATER DR	07/31/2021
5010 BAKER ST	08/27/2021
5012 BAKER ST	08/27/2021
5013 MARTIN AVE	08/09/2021
503 EL PASO ST	07/31/2021
503 SUNSET CIR	07/31/2021
505 SOUTH PARK DR	07/31/2021
506 E LIVE OAK ST	07/31/2021
507 SOUTH PARK DR	07/31/2021
508 W O DELL ST	07/31/2021
509 E 46TH ST	07/31/2021
509 KREBS LN	07/31/2021
509 VERMONT RD	08/13/2021
5102 BEVERLY SKYLINE	07/31/2021
5103 COPPERBEND BLVD	07/31/2021
5104 FAIRVIEW DR	07/31/2021
5105 ROB SCOTT ST	07/31/2021
5107 ROB SCOTT ST	07/31/2021
5109 ROB SCOTT ST	08/12/2021
5111 FAIRVIEW DR	07/31/2021
514 ACADEMY DR	07/31/2021
515 TERRACE DR	07/31/2021
517 E OLTORF STREET	07/31/2021
519 ACADEMY DR	07/31/2021

5206 ROGERS LN	07/31/2021
5207 CHICO ST	07/31/2021
5208 EVANS AVE	08/05/2021
5208 ROGERS LN	07/31/2021
5211 EVANS AVE	07/31/2021
5222 MEADOW CREEK DR	07/31/2021
5301 DECKER LANE	07/31/2021
5301 Southwest Parkway - Phase 2 Revision 1	07/31/2021
5305 GROVER AVE	07/31/2021
5308 ROGERS LN	08/20/2021
5311 GROVER AVE	08/09/2021
5400 AVENUE G	07/31/2021
5400 WOODVIEW AVE	07/31/2021
5402 MC CANDLESS ST	07/31/2021
5405 MONTVIEW ST	08/09/2021
5409 BENNETT AVE	07/31/2021
5413 BLUE BIRD LN	07/31/2021
5417 BLUE BIRD LN	07/31/2021
5500 SHOALWOOD AVE	07/31/2021
5502 WOODVIEW AVE	07/31/2021
5512 SHOALWOOD AVE	07/31/2021
5515 HUDSON ST	07/31/2021
5603 SAMUEL HUSTON AVE	07/31/2021
5604 SAMUEL HUSTON AVE	07/31/2021
5606 SHOALWOOD AVE	07/31/2021
5700 East Riverside Apartments	07/31/2021
5705 COOLBROOK DR	07/31/2021
5909 NASCO DR	08/09/2021
600 Guadalupe St.	07/31/2021
600 ORLAND BLVD	07/31/2021
6000 Congress	07/31/2021
6001 EUREKA DR	07/31/2021
6002 PONCA ST	07/31/2021
6004 CARY DR	07/31/2021
6005 BULL CREEK RD	08/31/2021
6007 CARY DR	07/31/2021
6014 FAIRWAY ST	08/19/2021
6016 FAIRWAY ST	08/19/2021
602 HIGHLAND AVE	07/31/2021
608 BRENTWOOD ST	08/20/2021
610 CLIFFORD DR	07/31/2021
6100 PONCA ST	07/31/2021
6102 PONCA ST	07/31/2021
6104 PONCA ST	07/31/2021
6108 CLUB TER	08/30/2021
611 IRMA DR	07/31/2021
6113 CADDIE ST	07/31/2021
615 BRENTWOOD ST	07/31/2021
618 MONTOPOLIS DR	07/31/2021
620 MONTOPOLIS DR	07/31/2021
620 Retail Center	08/27/2021
6206 CLOVIS ST	07/31/2021
6210 CLOVIS ST	07/31/2021
6217 CLOVIS ST	07/31/2021
631 TILLERY ST	07/31/2021

6325 PONCA ST	07/31/2021
6400 LAIRD DR	07/31/2021
6400 Riverside Mixed Use	07/31/2021
6405 GREENSBORO DR	07/31/2021
6420 Bee Caves Road	07/31/2021
6500 LOST CV	07/31/2021
6507 E RIVERSIDE DRIVE (W/R SP-2018-0361C)	07/31/2021
66 COMAL ST	07/31/2021
6600 HERGOTZ LN	07/31/2021
6605 LAUREL WOOD DR	07/31/2021
6611 HERGOTZ LN	07/31/2021
6710 MIRA LOMA LN	07/31/2021
6710 VINE ST	07/31/2021
6712 MIRA LOMA LN	07/31/2021
6715 JESTER BLVD	07/31/2021
6807 SUENA DR	07/31/2021
6814 SUENA DR	07/31/2021
6819 SUENA DR	07/31/2021
6821 WOLFCREEK PASS	07/31/2021
6901 CARVER AVE	08/06/2021
6903 CARVER AVE	08/06/2021
6908 CARVER AVE	07/31/2021
6917 CAT CREEK RUN	07/31/2021
7-ELEVEN #1042032 (W/R SP-2018-0278C)	07/31/2021
7-Eleven Nutty Brown	07/31/2021
700 GARNER AVE	07/31/2021
701 Rio Grande	07/31/2021
7010 NORTHLEDGE DR	07/31/2021
702 HUERTA ST	07/31/2021
702 WICKFORD CIR	07/31/2021
703 W ELIZABETH ST	08/30/2021
704 W ELIZABETH ST	07/31/2021
704 W JOHANNA ST	07/31/2021
705 KINNEY AVE BLDG 3	07/31/2021
706 VALDEZ ST	08/09/2021
710 VALDEZ ST	07/31/2021
7103 CARVER AVE	07/31/2021
7104 SPURLOCK DR	07/31/2021
712 CULP ST	07/31/2021
712 DULWICH ST	07/31/2021
712 W MONROE ST	07/31/2021
714 ETHEL ST	07/31/2021
714 W LIVE OAK ST	07/31/2021
720 Airport	07/31/2021
7204 BENNETT AVE	07/31/2021
7300 Dee Gabriel Collins Road Spoils Disposal Project	07/31/2021
7309 PROVIDENCE AVE	07/31/2021
739 CHERICO ST	08/20/2021
7450 SPICEWOOD SPRINGS RD	07/31/2021
7504 HARDY DR	08/09/2021
7507 BETHUNE AVE	07/31/2021
7507 WYNNE LN	07/31/2021
7508 DAUGHERTY ST	07/31/2021
7509 BETHUNE AVE	07/31/2021
7516 PROVIDENCE AVE	07/31/2021

7602 WYNNE LN	07/31/2021
7609 GAULT ST	07/31/2021
7610 PROVIDENCE AVE	07/31/2021
7708 Burleson Office/ Warehouse (W/R SP-2017-0341C)	07/31/2021
7731 MENCHACA ROAD	07/31/2021
7805 LAZY RIVER CV	07/31/2021
7813 HARDY DR	07/31/2021
801 Cuernavaca Site Plan	07/31/2021
801 GARNER AVE	07/31/2021
8019 LAZY LN BLDG 2	08/06/2021
803 PRESSLER ST	07/31/2021
807 MARIPOSA DR	07/31/2021
808 GARNER AVE	07/31/2021
809 MARIPOSA DR	07/31/2021
809 ROBERT E LEE RD	07/31/2021
809 SAN MARCOS ST	07/31/2021
8100 Cameron Parking Improvements	08/30/2021
811 W MARY ST	07/31/2021
8116 BIG VIEW DR	07/31/2021
815 RUTHERFORD PL	07/31/2021
8207 TWO COVES DR	07/31/2021
825 CYPRESS GROVE DR	07/31/2021
827 W 12TH STREET	07/31/2021
8300 BRIARWOOD LN	08/11/2021
8302 KROMER ST	07/31/2021
8313 BOWLING GREEN DR	08/02/2021
8410 Anderson Mill	07/31/2021
8505 CUESTA CT	07/31/2021
8604 CROSS PARK DRIVE	07/31/2021
8612 CHRYSLER BND	07/31/2021
8707 GLENLAKE DR	08/16/2021
90 MONTOPOLIS DR	07/31/2021
900 E 13TH ST	07/31/2021
900 GARDEN VILLA CT	07/31/2021
900 GUNTER ST	07/31/2021
902 DANIEL DR	07/31/2021
905 PLATEAU CIR	07/31/2021
906 MAUFRAIS ST	08/26/2021
907 REDD ST	07/31/2021
909 MANSELL AVE	07/31/2021
909 PAYNE AVE	07/31/2021
909 W ANNIE ST	07/31/2021
91 Red River (The Quincy)	07/31/2021
910 RETAMA ST	07/31/2021
910 W ELIZABETH ST	07/31/2021
910 W JOHANNA ST	08/12/2021
911 DANIEL DR	07/31/2021
911 LINDEN ST	07/31/2021
911 MANSELL AVE	07/31/2021
911 TILLERY ST	07/31/2021
913 GENE JOHNSON ST	07/31/2021
913 MANSELL AVE	07/31/2021
913 TILLERY ST	07/31/2021
913 VALDEZ ST	07/31/2021
915 GENE JOHNSON ST	07/31/2021

915 TILLERY ST	07/31/2021
917 GENE JOHNSON ST	07/31/2021
917 POST OAK ST	07/31/2021
920 CYPRESS GROVE DR	07/31/2021
921 TILLERY ST	07/31/2021
AAA Storage Bradshaw	07/31/2021
AAA Storage Circle Drive	07/31/2021
AAA Storage FM 1626	07/31/2021
ABIA North Plaza	07/31/2021
ABIA - Terminal/Apron Expansion	07/31/2021
ABIA Consolidated Maintenance Facility	07/31/2021
ABIA Detention Ponds Restoration Project (W/R 2017-066884)	07/31/2021
ABIA Information Technology Building Expansion	07/31/2021
	07/31/2021
ABIA North Plaza	07/31/2021
ABIA Terminal / Apron Expansion - Pkg 4 Remote Deicing Facility	07/31/2021
ACC 1212 Rio Grande	07/31/2021
ACE Hardwood (withdraw and resubmittal of SP-2014-0282D)	07/31/2021
ADA Sidewalk Rehab - Grp 2 IDIQ Red River St from 38 1/2 to 45th St and 41st St from Red River to IH 35 SB Frontage	07/31/2021
ADA Sidewalk Rehabilitation - Group 2 IDIQ - West End Area Sidewalks	07/31/2021
Addison Section 3	07/31/2021
Addison Section 4	07/31/2021
Addison Section 5 (Construction Plans)	07/31/2021
AEU-301 W 20th St Duct Bank	07/31/2021
AEU-CKT969 overhead transmission line Reroute	07/31/2021
AEU-CKT975 Transmission Line pole foundations	07/31/2021
AEW-6th Street Chilled Water Distribution Extension	07/31/2021
AIM Bratton Business Park	07/31/2021
AIM: Guadalupe St. Corridor Improvements 18th to MLK - Contraflow	07/31/2021
Airport Center	07/31/2021
AISD - 51st Street (W/R SP-2018-0089C)	07/31/2021
AISD - Loyola Construction Plans	07/31/2021
	07/31/2021
AISD Ann Richards School for Young Women Leaders	07/31/2021
	07/31/2021
AISD Bowie High School Phase 1 Modernization	07/31/2021
	07/31/2021
AISD Hill Elementary School	07/31/2021
AISD Murchison Middle School	07/31/2021
AISD New School SW Elementary School	07/31/2021
Alexan Springdale	07/31/2021
All Saints Presbyterian Church	07/31/2021
All Stor Westlake	07/31/2021
Allen Terrace Subdivision(W/R C8-2016-0216.1B)	07/31/2021
Aloft Hotel	07/31/2021
Alpine Road Condos	07/31/2021
Amarra Multifamily	08/02/2021
AML I South Shore. Ph II	07/31/2021
APAC Texas-Buck	07/31/2021
Applied Materials Logistics Service Center	07/31/2021
ATD-Manor Rd Cherrywood Rd Chestnut Ave intersection improvement	08/11/2021
ATD-N IH35 E Rundberg Ln Intersection Improvements	08/09/2021
Aura 183A	07/31/2021
Auro	07/31/2021

Auro MF	07/31/2021
Austin Colony Section 12 Construction Plans	07/31/2021
Austin Distillery	07/31/2021
Austin Energy District Cooling Plant #3	07/31/2021
Austin Executive Airport Hangar Development	07/31/2021
Austin FC	07/31/2021
Austin Hindu 9801 DECKER LAKE RD	07/31/2021
Austin Humane Society (W/R SP-2017-0495C)	07/31/2021
Austin Manor Apartments	07/31/2021
Austin Montessori - CUP	07/31/2021
Austin Presbyterian Theological Seminary Housing	07/31/2021
AUSTIN RECLAIMED MATERIALS 15 ACRE TRACT / 8700 HERGOTZ LN	07/31/2021
AUSTIN RECLAIMED MATERIALS 200 ACRE TRACT	07/31/2021
AUSTIN RECLAIMED MATERIALS 31 Acre Tract	07/31/2021
AUSTIN RECLAIMED MATERIALS 41 ACRE TRACT / 8811 HERGOTZ LN	07/31/2021
Austin Ridge Bible Church	07/31/2021
Austin South Lamar Apartments	07/31/2021
Austin's Colony Sec 10A	07/31/2021
Austin's Colony Sec 11 Construction Plans	07/31/2021
Austin's Colony Section 13; Non-Concurrent Subdivision Construction Plans	07/31/2021
Austin's Colony Section 9 Construction Plans	07/31/2021
Austonia East	07/31/2021
Ava's Subdivision	07/31/2021
Avery Lakeline Construction Plans	07/31/2021
Avery Oaks Apartments	07/31/2021
Avia @ 26th	07/31/2021
AVID Hotel	07/31/2021
AWU - East Allandale White Rock Neighborhood Water and Wastewater System Upgrades- UCC-180419-02-04	07/31/2021
AWU-AC W & WW Pipe Replacement NE 7000-7216 E MEADOW BEND DRIVE, Travis,	07/31/2021
AWU-Brentwood W WW Pipeline Renewal Arcadia Ave	07/31/2021
AWU-Bryker Dr W WW Replacement-UCC-180412-04-06	07/31/2021
AWU-Carson Creek Basin Wastewater Line Improvements - UCC-170420-06-02	07/31/2021
AWU-Glenlake Pump Station Decommissioning -UCC-161103-06-02	07/31/2021
AWU-Highland Park Ph2 W WW Improvements-UCC-181004-01-04	07/31/2021
AWU-Morrow & Gault Water & Wastewater Rehab UCC-160721-04-02	07/31/2021
AWU-North Tarrytown Water & Wastewater Pipeline Renewal- UCC-191010-06-03	07/31/2021
AWU-Piland Triangle Interconnect- UCC-180913-03-03	07/31/2021
AWU-Ullrich Water Treatment Plant Lime Feed Loop - UCC-181115-10-01	07/31/2021
AWU-Wastewater Collection System Replacement Group B - Location 19 UCC-160128-04-04	07/31/2021
B-S CARTAGE DBA JV ENVIRONMENTAL SERVICES	07/31/2021
BAKER SUBDIVISION (SMART HOUSING)	07/31/2021
Ballantyne Section 1 Subdivision	07/31/2021
Ballantyne Section 2 Construction Plans	07/31/2021
Barton Creek Village Phase 2	07/31/2021
Bat City Halloween Park	07/31/2021
Bear Creek Crossing Phase 2 (Construction Plans)	07/31/2021
Bella Fortuna Phase 1 Subdivision Construction Plans	07/31/2021
Bella Fortuna Phase 2 Construction Plans	08/30/2021
Bella Fortuna Wastewater Interceptor	07/31/2021
Bellingham Meadows Amenity Center	07/31/2021
BELLINGHAM MEADOWS PH II SECTION III	07/31/2021
Bellingham Meadows Phase II Section 1	07/31/2021
Bellingham Meadows Section 3	07/31/2021
Belmont Apartments	07/31/2021

Ben White Parking Lot Expansion	07/31/2021
Bergstrom Storage	07/31/2021
BioLife Plasma Services Addition	07/31/2021
Blacks Memorial Baptist Church (WD&Resub of SP-2013-0025D)	07/31/2021
Block 185	07/31/2021
Blue Bluff Commercial	07/31/2021
Blue Dawn Trail - Multi Family Residence	07/31/2021
Bluebonnet Townehomes	07/31/2021
Bluff Springs Substation (W/R SP-2019-0012D)	07/31/2021
Bob Johnson Gas Station (w/resub of SP-2015-0328D)	07/31/2021
Boone-Heep Borrow Pit and Spoil Disposal Site	07/31/2021
Boulder Ridge South Phases 3-6	07/31/2021
Bouldin Court	07/31/2021
Bowie High School AISD Storm Water Management Improvements	07/31/2021
Boys and Girls Club	07/31/2021
Bradshaw Crossing Section 13 Construction Plan	07/31/2021
Bradshaw Crossing Section 13 Phase 2 Construction Documents	07/31/2021
Brake Check 620 (W/R SP-2017-0324D)	07/31/2021
Braker-Mopac Multifamily	07/31/2021
Bratton II - North	07/31/2021
Breakwater Subdivision Construction Plans	07/31/2021
Brentwood Elementary School	07/31/2021
Brezza Lane Extension	07/31/2021
Briarcreek Subdivision Section 6C	07/31/2021
Bridge at Cannon View	07/31/2021
Bristol Subdivision - Construction Plans	07/31/2021
Broadmoor Block A	07/31/2021
Broadstone La Frontera	07/31/2021
Broadstone La Frontera Phase 2	07/31/2021
Broadstone North Lamar	07/31/2021
Brodie - 31 Offices	07/31/2021
Burleson Retail Center (W/R SP-2015-0421D)	07/31/2021
Burnet Access Road	07/31/2021
Burnet Road Multi-Family (W/R SP-2018-0301C)	07/31/2021
Caliber Collision Cheddar Loop	07/31/2021
Calvert House	07/31/2021
Cambria Hotels & Suites	07/31/2021
Cambrian East Riverside Mult-Family	07/31/2021
Cameron Commercial	07/31/2021
Cantarra 1 North Section 10 Construction Plans	07/31/2021
Cantarra 1 North Section 8	07/31/2021
Cantarra 1 North Sections 6 & 7 Construction Plans	07/31/2021
Cantarra I, North Section 5	07/31/2021
Cantarra II Phase 3	07/31/2021
Cantarra II Section 1	07/31/2021
	07/31/2021
Cantarra IIA-2; Construction Plans Non-Concurrent	07/31/2021
Cantarra IIB-2	07/31/2021
Cantarra III-B	07/31/2021
Cantarra IV	07/31/2021
Capital Chevrolet Vehicle Sales Inventory Lot	07/31/2021
Capital Quarters-Nueces	07/31/2021
Cascades at Onion Creek East - Phase One Construction Plans	07/31/2021
Cascades at Onion Creek West, Phase One Construction Plans	07/31/2021
Cascades Condos	07/31/2021

Cascades Multi-Family	07/31/2021
Casis Elementary School	07/31/2021
Casis Elementary School Right of Way Improvements	07/31/2021
Castle Hill Apartments (3-plex)	07/31/2021
Castle Hill Condominium - Wastewater & Dry Utility Relocation	07/31/2021
Casulo Hotel II Site Development	07/31/2021
CEMEX QUARRY RESTORATION PROJECT (RESUBMITTAL OF SP-02-0386D) / 8920 RAMIREZ LN	07/31/2021
Center for Child Protect - Utility Improvements	07/31/2021
Cepeda Street Park	07/31/2021
Champion Homes at Parmer	07/31/2021
Chaparral Crossing 4600 N DUNLAP RD	07/31/2021
Chapman Construction Plans	07/31/2021
Chestnut Plaza Phase III (The Rail)	07/31/2021
Chow Bazaar	07/31/2021
Christopher Condominiums Construction Plans	07/31/2021
Cinco	07/31/2021
Circle C Child Development Center	07/31/2021
City Heights - Nuckols Crossing	07/31/2021
City of Austin Fire and EMS Station - Travis County	07/31/2021
Clark Boat Dock	07/31/2021
Clarksville Duplex	07/31/2021
Clawson Multifamily (condos)	07/31/2021
Clawson Place	07/31/2021
Code Ranch	07/31/2021
Coldwater Garden Homes	07/31/2021
Colony Park District Park Phase 1	07/31/2021
Colony Park Grading Plan	07/31/2021
Colorado Creek Apartment Homes	07/31/2021
Colorado Crossing Subdivision Section IV Nine Construction Plans	07/31/2021
COLORADO RIVER PARK DRAINAGE IMPROVEMENTS / 517 S PLEASANT VALLEY RD	07/31/2021
Colton Bluff Condominiums	07/31/2021
Colton Bluff Phase I Construction Plans	07/31/2021
Commercial Driveway & Grading	07/31/2021
Commercial Office Development by Catellus	07/31/2021
Community First Phase 2	07/31/2021
Concordia University Campus Residence Hall	07/31/2021
Constellation Park	07/31/2021
Convention Center Warehouse and Marshalling Facility	07/31/2021
Copperstone	07/31/2021
Cottages at Lantana	07/31/2021
Cottonmouth Creek Wastewater Interceptor Phase 2	07/31/2021
Cottonmouth Creek Wastewater Interceptor Phase A	07/31/2021
Country Club Road Improvements	07/31/2021
Crestview Highline	07/31/2021
Crowther Boat Dock Replacement	07/31/2021
Davenport West C Building Addition	07/31/2021
Davis WTP Treated Water Discharge System and Power Distribution Upgrades	07/31/2021
Davis WTP Zebra Mussels Mitigation	07/31/2021
Decker Lake Road KOA	07/31/2021
Decker Lofts	07/31/2021
Deerfield Lot 1C	07/31/2021
Del Valle Gas Station(with/resub of SP-2015-0528C)	07/31/2021
Dell Children's Medical Center North - Hospital and MOB 1	07/31/2021
Dell Jewish Community Center Campus	07/31/2021

Demolition, Excavation & Stormline Relocation for 211 South Lamar	07/31/2021
Dessau Road Apartments (Resubmittal of SP-2013-0457C)	07/31/2021
Discovery Tract	07/31/2021
Dittmar Office Park	07/31/2021
Dollar General Decker Lane	07/31/2021
Domain Block Z	07/31/2021
Domain D9 Office	07/31/2021
Domain Residential Tower I	07/31/2021
Domain South End District	07/31/2021
Domain Tower III	07/31/2021
Domain Z4 Office	07/31/2021
Double Creek Multifamily	07/31/2021
Dungan Office Warehouse	07/31/2021
E M Franklin 2	07/31/2021
East 12th City Homes(W/R SP-2015-0550C)	07/31/2021
East Grove	07/31/2021
East Parke	07/31/2021
East Side Church Of Christ	07/31/2021
East Village RA-9	07/31/2021
Eastlake at Tillery	07/31/2021
Easton Park Section 2B - Phase 1	07/31/2021
Easton Park Section 2B - Phase 2 Construction Plans	07/31/2021
Eastside Memorial Early College High School and International High School at the Original L.C. Anderson Campus	07/31/2021
Eastside Pet Hospital	07/31/2021
EastVillage Construction Plans	07/31/2021
EastVillage Single Family Phase 1 Construction Plans	07/31/2021
Elan on the Colorado	07/31/2021
Element Hotel (W/R SP-2016-0430C)	07/31/2021
Eleve Cosmetics	07/31/2021
Elroy Car Wash	07/31/2021
Elroy Retail Center	07/31/2021
EM Franklin	07/31/2021
Emerald Forest	07/31/2021
Emma Long	07/31/2021
Enclave at Covered Bridge Subdivision Construction Plans.	07/31/2021
Enclave at Estancia, Phase 3	07/31/2021
Enclave at Estancia, Phase 4	07/31/2021
Enclave at Estancia, Phase 5	07/31/2021
Enclave at Harris Ridge (Construction Plans)	07/31/2021
Encore Mechanical	07/31/2021
Entrada Construction Plans	07/31/2021
Estancia Condos (W/R SP-2017-0208C)	07/31/2021
Estancia Hill Country Phase II Improvements	07/31/2021
Ethos Multifamily Phase IV	07/31/2021
Fairfield at Metric Multifamily	07/31/2021
Falcon Containers Phase 2 Expansion	07/31/2021
FedEx Paving Expansion	07/31/2021
Ferguson Lane Development	07/31/2021
First Brazilian Baptist Church In Austin	07/31/2021
Fitness Center / South by South Congress	07/31/2021
Forest Bluff Sect 6	07/31/2021
Forest Bluff Section 7	07/31/2021
Fort Dessau West	07/31/2021
Four Points Lot 5, Block A	07/31/2021

Freeport Tech South	07/31/2021
Gardner Iron & Metal Co., Inc	07/31/2021
Garfield Park (W/R SP-2017-0155D)	07/31/2021
Garfield Section One Site Development	07/31/2021
Garrison Park Business Center (Withdrawn Resubmittal of SP-2016-0191C)	07/31/2021
Gateway Business Park (W/R SP-2015-0244C)	07/31/2021
Generational Housing at Wells Branch	07/31/2021
Generational Commercial Properties	07/31/2021
Giga Texas	07/31/2021
GIGA TEXAS OFFSITE PUBLIC WATER MAIN EXTENSION - PHASE 1	07/31/2021
Gilbert Gas Station (W/R SP-2016-0396D)	07/31/2021
Gilbert Lane Phase Five (Construction Plans)	07/31/2021
Gilbert Lane Phase Four - Construction Plans	07/31/2021
Gilbert Lane Phase Three Construction Plans	07/31/2021
Gilbert Lane Phase Three-A Construction Plans	07/31/2021
Gilbert Lane Phase Two - A Construction Plans	07/31/2021
Gilbert Lane Phase Two Construction Plans	07/31/2021
Goodnight Manchaca	07/31/2021
Goodwin Apartments	07/31/2021
Govalle Terrace	07/31/2021
Gracy Woods	07/31/2021
Grand Lady Austin	07/31/2021
Gravity Lot 2	07/31/2021
Gravity Lot 3	07/31/2021
Gravity Lot 4	07/31/2021
Gravity Lot 5	07/31/2021
Green Infrastructure Retrofit of City Facilities: Battle Bend Neighborhood Park	07/31/2021
Greyrock Goddard Daycare	07/31/2021
Greyrock Senior Living	07/31/2021
Grove Retail Center	07/31/2021
Gunter Street Apartments	07/31/2021
H-Mart Korean Grill & BBQ	07/31/2021
Harris Ridge Business Center Addition	07/31/2021
HEB 10	07/31/2021
HEB Austin 17 Revision 6	07/31/2021
Heiser Warehouse Addition	07/31/2021
Henry's Restaurant1	07/31/2021
Heritage Oaks At Pearson Ranch East	07/31/2021
Heritage Point at Wildhorse Ranch Section 2	07/31/2021
Heritage Point at Wildhorse Ranch Section 3 (W/R C8-2014-0251.3B)	07/31/2021
Herzog (Withdrawl & Resubmittal of SP-2012-0210D)	07/31/2021
High Point Preserve	07/31/2021
Highland Phase III Multi-Family	07/31/2021
Hill 71 Convenience Store	07/31/2021
Hill Country Bible Church	07/31/2021
HILLTOP PARK	07/31/2021
Holdsworth Center	07/31/2021
Hoover's Tract Parking Garage	07/31/2021
Hope Materials, LC Materials Development	07/31/2021
Hopf Tract	07/31/2021
Horizon Bank Redevelopment	08/02/2021
Hornsby Bend Biosolids Management Plant Transfer Pump Station Improvements	07/31/2021
Hornsby Bend Side Stream Treatment Plant Relief Project	07/31/2021
Hummingbird; The	07/31/2021
IDEA - Wilcab Academy	07/31/2021

IDEA - Yager Academy	07/31/2021
Indian Hills 48-Inch Water line No. 1	07/31/2021
Indian Hills Lift Station and Force Main Improvements	07/31/2021
Indian Roller	07/31/2021
J.M. Holloway Site Plan	07/31/2021
Jaylee Business Park	07/31/2021
JBR Holdings	07/31/2021
JCB Equipment	07/31/2021
JD's Gas Station (W/R SP-2016-0525C)	07/31/2021
JD's Market No. 8 (W/R SP-2016-0532C)	07/31/2021
JK Kennels (W/R SP-2017-0065D)	07/31/2021
Johnny Morris Road Rehabilitation From Pecan Park to Loyola Lane	07/31/2021
Johnny Morris Truck Terminal	08/18/2021
Kara Drive Bridge- Construction	07/31/2021
Kimber SoCo Hotel	07/31/2021
Kingsbery Solar Project	07/31/2021
Kramer Condominiums	07/31/2021
La Crosse at Circle C Residences	07/31/2021
La Mexicana Supermercado	07/31/2021
LAD Services, LLC Office	07/31/2021
Lake Austin Shopping Center	07/31/2021
Lake Creek Montessori	07/31/2021
Lakeline Multifamily	07/31/2021
Lakeshore Apartments Phase II	07/31/2021
Lakeshore Drive Waterline Extension	07/31/2021
Lamar at North Loop VMU	07/31/2021
Lantana Block P, Lot 3	07/31/2021
Lantana Lot 1, Block B Shared Water Quality Pond	07/31/2021
Lantana Tract IV	07/31/2021
Laurel Creek	07/31/2021
Legacy Ranch at Dessau East	07/31/2021
Legend Oaks Business Park - Lot 1	07/31/2021
Little Walnut Creek- Flood Risk Reduction from Metric to Rutland (W/R SP-2018-0337D)	07/31/2021
Local Mobility ADA Sidewalk and Ramp Improvements Group 25 City Wide IDIQ Longhorn Dam	07/31/2021
Loma Vista Expansion	07/31/2021
Loma Vista Manufactured Housing	07/31/2021
Lone Star Center	07/31/2021
LONE STAR READY MIX BATCH PLANT / 279 OLD BASTROP RD	07/31/2021
Lowden Lane	07/31/2021
Loyola Lofts	07/31/2021
Loyola Multifamily	07/31/2021
Lozier Properties 103 Acre Tract	07/31/2021
Madhi Center Phase II	07/31/2021
Majestic - Decker Lane	07/31/2021
Malone Subdivision, Section One (Construction Plans)	07/31/2021
Malone Subdivision, Section Two (Construction Plans)	07/31/2021
Manchaca	07/31/2021
Manchaca Gas Station	07/31/2021
Manchaca Opt Youth WW ext.	07/31/2021
Manor Forest II	07/31/2021
Margarita Street Park	07/31/2021
MASJIB IBRAHIM	07/31/2021
Maya Place- Office Warehouse	08/02/2021
McCormick Mountain Phase 1	07/31/2021
McCormick Mountain, Phase 3	07/31/2021

McDonald's @ 2114 W. Slaughter Lane (W/R SP-2018-0088CT)	07/31/2021
McGuire Event Center	07/31/2021
McNeil Drive Subdivision (Construction Plans)	07/31/2021
McNeil High School	07/31/2021
	07/31/2021
Meanwhile Brewing	07/31/2021
Medical Parkway Office Building	07/31/2021
Menchaca Business Park	07/31/2021
Mercedes Parking Garage (W/R SP-2016-0587C)	07/31/2021
Mesa MultiFamily	07/31/2021
Messinger Tract	07/31/2021
Met Campus	07/31/2021
METACORTEX	07/31/2021
Metric Office	07/31/2021
MILLIGAN TRACT SAND & GRAVEL EXCAVATION / NORWOOD LN	07/31/2021
Modera Domain	07/31/2021
Momentum Way & Spirit Drive, Velocity Crossing Ph 1	07/31/2021
Montessori Day School	08/06/2021
Montopolis Affordable Housing	07/31/2021
Moontower Offsite Parking (W/R SP-2016-0327D)	07/31/2021
Mount Olive Baptist Church Parking Lot Addition	07/31/2021
Mount Zion Baptist Church Family Life Center (SWPPP)	07/31/2021
Mueller - Section X-A Subdivision Construction Documents	07/31/2021
Mueller 10A Block 74 Lots 1 & 2	07/31/2021
Mueller 10A Block 76 Lots 1 & 2	07/31/2021
Mueller Section 10A Block 76 Lots 3-7	07/31/2021
Mueller Section 11 Block 88 Parking Lot	07/31/2021
Mueller Section 11 Block 92 Parking Lot	07/31/2021
MUELLER SECTION 11 SUBDIVISION AND AMENED BLOCK 109 LOT 1	07/31/2021
Mueller Southeast Greenway Park	07/31/2021
Muscle Man Warehouse	07/31/2021
NACC Holdings (w/r SP-2015-0288D)	07/31/2021
Nakatomi Plaza	07/31/2021
NAMCC Building Addition (Revision)	07/31/2021
New Del Valle South Community Center	07/31/2021
New Hope Baptist Church	07/31/2021
New Smith Elementary School	07/31/2021
Norman Elementary School	07/31/2021
North Austin Medical Center Employee Parking Addition	07/31/2021
North Austin Muslim Community Center Parking Lot.	07/31/2021
North Austin Reservoir and Pump Station Improvements Project	07/31/2021
North Bluff 3	07/31/2021
North Fork Lift Station	07/31/2021
North Mopac Hotels (W/R SP-2017-0466C)	07/31/2021
Northeast Middle School	07/31/2021
NORTHTOWN	07/31/2021
Northtown Municipal Utility District Administrative Office and Park	07/31/2021
Northtown Municipal Utility District Force Main Replacement	07/31/2021
Northtown Municipal Utility District Wildflower Park Pavilion	07/31/2021
NORWOOD LANE SAND & GRAVEL EXCAVATION / NORWOOD LN	07/31/2021
Norwood Park	07/31/2021
NYOS Charter School	07/31/2021
O.T. Connection	07/31/2021
O'Reilly Auto Parts #16	07/31/2021
Oak Crest Expansion	07/31/2021

Oak Hill Creekside	07/31/2021
Oak Hill Storage	07/31/2021
Oaks at Slaughter Construction Plans (W/R C8-2018-0109.1B)	07/31/2021
Oaks at Slaughter Retail Center (W/R SP-2019-0045C)	07/31/2021
Oaks Ranch Section 2	07/31/2021
Old Manor Road Multifamily	07/31/2021
One World Theater Site Plan	07/31/2021
Onion Creek Commercial	07/31/2021
Onion Creek Metro Park	07/31/2021
Onion Creek Reclaimed Water Main, Phase 1	07/31/2021
Paloma Apartments	08/30/2021
Park 183 -Phase 2, A Resubdivision of a Portion of Lot 1, Sunberg Estates. Construction Plans	07/31/2021
Park 183 Building 3	07/31/2021
Park 183 Building 5	07/31/2021
Park at Wellspoint (W/R SP-2015-0406C)	07/31/2021
Park Bend Ambulatory Surgery Center/ Medical Office Building	07/31/2021
Parke 27 Site Plan Improvements.	07/31/2021
Parke North Condominiums (Withdraw & Resub of SP-2013-0194D)	07/31/2021
Parker Creek Ranch	07/31/2021
Parker Creek Ranch Phase 3	07/31/2021
Parker Creek Ranch Phase Four Construction Plans	07/31/2021
Parker Creek Ranch Phase II Construction Plans	07/31/2021
Parmer Amenity Pond	07/31/2021
Parmer Lane Commercial (W/R SP-2017-0394D)	07/31/2021
Parmer Lane Interceptor	07/31/2021
Parmer Multi-Family	07/31/2021
Parmer Park - Whataburger	07/31/2021
Parmer Sector 8	07/31/2021
Parmer Village Lot 4 (W/R SP-2018-0121C)	07/31/2021
Parmer Village Lot1A (W/R SP-2017-0197C)	07/31/2021
Pathways at Chalmers Court East	07/31/2021
Pearce Lane Retail Center	07/31/2021
Pearce Lane Wastewater Treatment Plant	07/31/2021
Pease Park -Kingsbury Commons	07/31/2021
Pecan Mobile Home Park - New Retaining wall (With/Resub of SP-2015-0492D)	07/31/2021
Penn Place Cottages A	07/31/2021
Penn Place Cottages B	07/31/2021
Pflugerville ISD Transportation Services	07/31/2021
Pilot Knob 30-Inch Regional Wastewater Interceptor Phase 1A	07/31/2021
Pinnacle at Clawson Road	07/31/2021
Pioneer Crossing East Section 17	07/31/2021
Pioneer Crossing East Section 18	07/31/2021
Pioneer Crossing East Section 3B	07/31/2021
Pioneer Crossing North Lift Station (W/R SP-2018-0176D)	07/31/2021
Pioneer Crossing West Section 11	07/31/2021
Pioneer Hill Apartments Phase 1	07/31/2021
Pioneer Hill Section 2	07/31/2021
Pioneer Hill Section 3	07/31/2021
Pioneer Hill Section 4	07/31/2021
Pioneer Hill Section 5 Construction Plans	07/31/2021
Pioneer Hill Section 6, Construction Plans (W/R C8-2018-0176.2B)	07/31/2021
Platt Lane site development	07/31/2021
Point at Ben White	07/31/2021
Pond Springs Offsite Utility Improvements	07/31/2021
Porsche South Austin	07/31/2021

Powell Lane Warehouse	07/31/2021
Prado Ranch Section 2	07/31/2021
Presidio Condominiums	07/31/2021
Presidio Condominiums - Section 2	07/31/2021
Presidium at Waterford	07/31/2021
Primera Iglesia Bautista (W/R SP-2017-0013C)	07/31/2021
Professional Contract Services	07/31/2021
Promiseland Learning Center	07/31/2021
Prose at the Domain	08/18/2021
PWD-Dalton Ln Site Utility Improvements	07/31/2021
Quik Trip #4150 (W/R of SP/2017-0326C)	07/31/2021
QuikTrip No 4162	08/18/2021
Radio Coffee and Beer	07/31/2021
Rago Enterprises Storage Yard	07/31/2021
Rancho Garza Infrastructure	07/31/2021
Rancho Garza Multi-family	07/31/2021
Rancho Garza Office	07/31/2021
Rancho Garza Office and Hotel	07/31/2021
RBJ Center	07/31/2021
RCCG Salvation Center of Austin	07/31/2021
Red Fox Waterline #1	07/31/2021
Regents West Campus	07/31/2021
Reliant Rehabilitation Hospital South Austin (Resubmittal of SPC-2007-0723C)	07/31/2021
Republic of Texas History Center	07/31/2021
Retreat at Barton Creek Building 21	07/31/2021
Ridge at Walnut Creek	07/31/2021
Rim Rock Subdivision Construction	07/31/2021
Riverside Retail	07/31/2021
	07/31/2021
Roosevelt Gardens	07/31/2021
Rosedale School	07/31/2021
Ross Road	07/31/2021
RRISD Westwood High School - Main School Site - Revision 2	07/31/2021
Rundberg Plaza	07/31/2021
Running Bird Condos	07/31/2021
Saint Elmo Public Market (W/R SP-2016-0269C)	07/31/2021
Sames Red Barn Automotive	07/31/2021
Samsung Fab Expansion 12100 SAMSUNG BLVD	07/31/2021
Sanchez Elementary School	07/31/2021
Scenic Point Subdivision, Phase 2	07/31/2021
SECCA	07/31/2021
Sendero Hills Phase 3 Subdivsion	07/31/2021
Seton MOB - Johnson Healthcare	07/31/2021
Seven Oaks Office Park	07/31/2021
	07/31/2021
Shoal Creek Office	07/31/2021
Shumaker Callen Site Development	07/31/2021
SHUMAKER CHALMERS SITE DEVELOPMENT / 4300 BUCK LN BLDG 13201	07/31/2021
SHUMAKER LBJ SITE DEVELOPMENT IMPROVEMENTS (REVISION)	07/31/2021
Sigma Chi Fraternity	07/31/2021
Sixth + Lamar East Block	07/31/2021
Slaughter -Old San Antonio Road Low Water Crossing Upgrade	07/31/2021
Slaughter Lane and Capital of Texas Ground Storage Reservoir Improvements	07/31/2021
Slaughter Lane C-Store	07/31/2021
Slaughter Lane Retail Center W/R SP-2015-0362C	07/31/2021

SoCo II	07/31/2021
SoCo South	07/31/2021
Solera Reserve	07/31/2021
South Austin Neighborhood Park Trail Improvements	07/31/2021
South Austin Regional WWTP Electrical Substation No. 1 Replace	07/31/2021
South Congress Apartments	07/31/2021
South Congress Development	07/31/2021
South Lamar Driveway	07/31/2021
South Shore IV	07/31/2021
South Shore Retail	07/31/2021
Southpark Apartments	07/31/2021
Southpark Meadows Shopping Center - S IH 35	07/31/2021
Southside Church (Old SA Rd.)	07/31/2021
Southview Hills Estates Subdivision	07/31/2021
Spring Villas	07/31/2021
Springdale Commercial	07/31/2021
Springdale Condominiums	07/31/2021
Springdale Creek Condominiums	07/31/2021
Springdale Park Condominiums	07/31/2021
Springfield Commercial Tract, Utility Line Project (W/R SP-2016-0536D)	07/31/2021
Springhill Suites at Anderson Arbor	07/31/2021
Spur Line Addition - Capitol Aggregates	07/31/2021
Spyglass Condominiums	07/31/2021
St David's Performance Center Site B	07/31/2021
St Davids Performance Center Site A	07/31/2021
St Stephens Square	07/31/2021
St. Andrews Presbyterian Church Expansion	07/31/2021
St. Davids South Austin Medical Center	07/31/2021
St. Johns Encampment Commons	07/31/2021
St. Stephen's Square Phase Two	07/31/2021
St. Stephens III	07/31/2021
Stablewood Drive	07/31/2021
Standard @ Austin	07/31/2021
Steiner Ranch Mixed Use #14 Site Plan	07/31/2021
Steiner Ranch Mixed-Use #4	07/31/2021
Steiner Ranch MU #15 Site Plan	07/31/2021
Stillwater Montopolis	07/31/2021
Stoneridge (Withdrawal & Resubmittal of SP-2011-0089D)	07/31/2021
Stoneridge Subdivision (Construction Plans)	07/31/2021
STONE RIDGE PARK	07/31/2021
Stoney Ridge Phase C Section 3 Construction Plans	07/31/2021
Stoney Ridge Phase C- Section 3 (SFAR) Amenity Lot 14	07/31/2021
Stoney Ridge Phase C- Section 3 (SFAR) Amenity Lot 22 & 23	07/31/2021
Sun Chase South Sec 1	07/31/2021
Sun Chase South Sec 2	07/31/2021
Sun Chase South Section 3; Non-Concurrent Construction Plans	07/31/2021
Sun Chase South Section 4	07/31/2021
Sun Chase South Section 5	07/31/2021
Sun Chase South Section 6 Construction Plan	07/31/2021
Sun Chase South Section 7 Construction Plans	07/31/2021
Sundridge Condominiums (W/R SP-2016-0422C)	07/31/2021
Sunshine RV Park (Withdrawal/Resubmittal of SP-2012-0149D)	07/31/2021
Surf Thru Carwash	07/31/2021
Sweetwater Home Services	07/31/2021
TAC-1205 Nueces Street	07/31/2021

Tandem Office	07/31/2021
TC WC&ID 10 Rob Roy Pump Station and Waterline	07/31/2021
TDSA Monastery & Temple (Withdraw & Resubmittal of SP-04-00742(R1))	07/31/2021
Tech Junction Apartments	07/31/2021
Tech Ridge Center Phase III Apartments	07/31/2021
Tech Ridge Restaurant	07/31/2021
Texas Association of Counties 1204 San Antonio Office Building	07/31/2021
Texas Children's Hospital North Campus	07/31/2021
THAXTON ROAD COMMERCIAL CENTER	07/31/2021
Thaxton Road Fill Site	07/31/2021
The Abali	07/31/2021
The Addie (W/R SPC-2016-0453C)	07/31/2021
The Bridge at Turtle Creek	07/31/2021
The Chelsea	07/31/2021
The Colorfield (W/R SP-2018-0592C)	07/31/2021
The Enclave at Arch Hill	07/31/2021
The Goodnight Ranch Commercial Development	07/31/2021
The Greens on Cooper Lane	07/31/2021
The Grove at Shoal Creek Parks Plan	07/31/2021
The Grove at Shoal Creek Residential Phase One	07/31/2021
The Grove at Shoal Creek, Blocks 3 & 4	07/31/2021
The Huston	07/31/2021
The Loretta	07/31/2021
The Mark at Austin	07/31/2021
The Mattress Firm and Future Tenant	07/31/2021
The Overlook at Amarra Drive	07/31/2021
The Pearl	07/31/2021
The Perry Estate (SWPPP)	07/31/2021
The Point North	07/31/2021
The Riverbend West 1	07/31/2021
The View at Estancia	07/31/2021
The Vistas of Austin - Sec 4 Construction Plans	07/31/2021
The Vistas of Austin Amenity Center	07/31/2021
The Vistas of Austin Section 2 (Construction Plans)	07/31/2021
The Vistas of Austin Section 5 Construction Plans	07/31/2021
The Vistas of Austin, Section 3 Construction Plans	07/31/2021
The West Line (W/R SP-2018-0056C)	07/31/2021
Thornton 2	07/31/2021
Three Hills Apartments - Offsite 16" Water Main	07/31/2021
Tillery Residential Condominiums	07/31/2021
Timmermann Phase 1 Construction Plans	07/31/2021
TownePlace Suites at Braker Lane (W/R SP-2018-0135C)	07/31/2021
Travaasa Improvements Phase 2	07/31/2021
Travis County - New Civil & Family Courts Facility	07/31/2021
Travis County East Side Service Center	07/31/2021
TRAVIS COUNTY PRECINCT 4 OFFICE BUILDING PROJECT	07/31/2021
TRAVIS COUNTY WCID NO. 18, MEMBRANE FILTRATION BUILDING AND PIPING IMPROVEMENTS	07/31/2021
TRAVIS HIGH SCHOOL	08/11/2021
TRG N Lamar	07/31/2021
TRI Office Complex	07/31/2021
Tru by Hilton Arboretum	07/31/2021
Tumbleweed Hill	07/31/2021
Turners Crossing North Offsite Utilities	07/31/2021
Turners Crossing North Phase 1 Construction Plans	07/31/2021

Tuscany Park Tract 3	07/31/2021
TX-12 100 MW Bess Power Plant	08/26/2021
TxDOT Campus Consolidation Project Offsite Wastewater Main	07/31/2021
TXI CALLAHAN 12900 HAROLD GREEN RD	07/31/2021
TXI CALLAHAN II HAROLD GREEN RD	07/31/2021
TXI GILBERT HAROLD GREEN RD	07/31/2021
TXI GILBERT II (WITHDRAWAL AND RESUBMITTAL) HAROLD GREEN RD	07/31/2021
TXI Hornsby Bend East	07/31/2021
TXI Hornsby Bend West	07/31/2021
TXI MCCRUMMEN 13101 HAROLD GREEN RD	07/31/2021
TXI MIMMS 12601 FM 969 RD	07/31/2021
TXI PRENTICE-DEARING 12601 HAROLD GREEN RD	07/31/2021
TXI Sand and Gravel Operations - Webberville Site Plan Revision	07/31/2021
TXI- Rio Garfield Site Plan	07/31/2021
Ullrich Low Service Pump Station Electrical Feed Renewal	07/31/2021
University Hills Library Parking Lot Expansion	07/31/2021
University Park Townhouse Residential	07/31/2021
Upper East End Subdivision	07/31/2021
Valley View Condominiums	07/31/2021
	07/31/2021
Van's Holiday Mobile Home Park Water and Wastewater Plans(W/RSP-2018-0012D)	07/31/2021
Vega Multifamily	07/31/2021
Ventura Parmer Lane	07/31/2021
Verde Ville	07/31/2021
Veritas Academy (Withdraw & Resubmittal of SP-2013-0261C)	07/31/2021
Verizon Wireless - Textruss	07/31/2021
Village Farm	07/31/2021
Villas at Lakeway Apartment Homes	07/31/2021
Villas on Rio Grande	07/31/2021
Vineyard Austin	07/31/2021
Violet Crown Trail North Phase 2A	07/31/2021
Vista Parke Condominiums	07/31/2021
Vistas on Harold	07/31/2021
Walnut Creek Metro Park - Playscape Replacement	07/31/2021
WALNUT CREEK WASTEWATER TREATMENT PLAN-75 MGD UPGRADE	07/31/2021
Walnut Park II Apartments	07/31/2021
Wastewater Improvements	07/31/2021
Water Oak Apartments	07/31/2021
Waterfront Phase 1 & 2	07/31/2021
Waterwaste Collection System Replacement Lines - North Group A - Location 5 Spicewood Springs Road. - UCC-180823-04-01	07/31/2021
Webberville Condominiums	07/31/2021
Webberville Mixed Use	07/31/2021
Wells Branch Retail Center	08/30/2021
Wells Branch Shopping Center	07/31/2021
West Park PUD Phase Three	07/31/2021
West Park Retail	07/31/2021
Westgate Grove Phase II	07/31/2021
Westgate Retail Building (with/resub of (sp-2016-0312c)	07/31/2021
Westminster Expansion	07/31/2021
Westminster Presbyterian Church	07/31/2021
Whisper Valley Community Center(with/resub of SP-2015-0124C)	07/31/2021
Whisper Valley, Village 1	07/31/2021
Whisper Valley, Village 1 - Phase 2	07/31/2021
Whisper Valley, Village 1 - Phase 3 Construction Plans	08/16/2021

	Wildhorse Flats	07/31/2021	
	Wildhorse Ranch Amenity Center	08/09/2021	
	Wildhorse Ranch Amenity Center Subdivision Construction Plans	08/12/2021	
	WJE Office Expansion	07/31/2021	
	Wolf Corner Phase II	07/31/2021	
	Woodbridge Subdivision	07/31/2021	
	WPD-East Bouldin Creek Bank Stabilization-UCC-191024-02-02	07/31/2021	
	WPD-Fort Branch Creek Delores Tributary Waste Removal Stream Restoration- UCC-201107-04-02	07/31/2021	
	WPD-LKA Meredith Street Storm Drain, water & wastewater Improvements	08/20/2021	
	WPD-MLK TOD Stormwater Conveyance Improvements	07/31/2021	
	WPD-MLK TOD Stormwater Conveyance Improvements Ph. 2	07/31/2021	
	X Space Group	07/31/2021	
	Yom Tract Subdivision (W/R C8-2017-0094.0B)	07/31/2021	
	Z Non Electric	07/31/2021	
	Zilker Metro Park - Maintenance Barn Replacement	08/09/2021	
	Zilker Metro Park Trailhead Restrooms; Revision 3 (W/R OF SPC-2012-0104D(R3))	07/31/2021	
	Zilker Studios	07/31/2021	
	Zilker Train Track Renovation Project	07/31/2021	
	Zion Rest Missionary Baptist Church	07/31/2021	
Aug 2021	Routine EV Inspection	100 BIRNAM WOOD CT	08/31/2021
		1003 COGBILL ST	08/31/2021
		101 E CANYON CIR	08/31/2021
		1012 S 5TH ST	08/31/2021
		10204 ROCKING HORSE RD	08/31/2021
		10300 Metropolitan Dr.	08/31/2021
		10400 Manchaca Rd.	08/31/2021
		106 W 55TH ST	08/31/2021
		108 ACRE YEATES TRACT / 8901 RAMIREZ LN	08/31/2021
		109 HERGOTZ LN	08/31/2021
		10905 BUCKTHORN DR	08/31/2021
		1100 E PARMER LANE	09/02/2021
		1101 JEWELL ST	08/31/2021
		1103 CLERMONT AVE	08/31/2021
		1105 W MONROE ST	08/31/2021
		1110 3/4 FIESTA ST	09/30/2021
		1111 MANSELL AVE	08/31/2021
		1111 W. 6th St. (old AISD)	08/31/2021
		1115 GILLESPIE PL	08/31/2021
		1115 W 31ST ST	08/31/2021
		1116 WALTON LN	08/31/2021
			08/31/2021
		1117 BLUEBONNET LN	08/31/2021
		1118 WALTON LN	08/31/2021
		1126 TILLERY ST	08/31/2021
		1130 NORTHWESTERN AVE	08/31/2021
		1133 GILLESPIE PL	08/31/2021
		1135 GILLESPIE PL	08/31/2021
		1135 WALTON LN	08/31/2021
		11408 ANTLER LN	08/31/2021
1146 1/2 NORTHWESTERN AVE	08/31/2021		
1155 Barton Springs Road	08/31/2021		
1160 ANGELINA ST	08/31/2021		
1163 WEBBERVILLE RD	08/31/2021		

11630 N LAMAR BOULEVARD	08/31/2021
1183 OAK GROVE AVE	08/31/2021
1191 GREENWOOD AVE	08/31/2021
1200 GREENWOOD AVE	08/31/2021
1200 W 25TH STREET	08/31/2021
12010 Manchaca Road	08/31/2021
1202 REAGAN TER	08/31/2021
1204 REDD ST	08/31/2021
1204 W 51ST ST Bldg 2	08/31/2021
1205 MAPLE AVE	08/31/2021
1205 TAYLOR ST	08/31/2021
1205 WALNUT AVE	08/31/2021
1206 GARNER AVE	08/31/2021
1208 GARNER AVE	08/31/2021
1208 HARVEY ST	08/31/2021
1209 AZIE MORTON RD	08/31/2021
12217 N IH 35 SVRD NB	08/31/2021
12325 CEDAR BEND CV	08/31/2021
12890 PARK DR	08/31/2021
12914 PARK DR	08/31/2021
1300 Dittmar	08/31/2021
1300 E. 5th Street	08/31/2021
1301 GARNER AVE	08/31/2021
1303 JUSTIN LN	08/31/2021
1306 E 3RD ST	08/31/2021
1309 CLIFFORD AVENUE	09/13/2021
1309 JUSTIN LN	08/31/2021
1309 LEONA ST	08/31/2021
1311 WEBBERVILLE RD	08/31/2021
1318 E APPLGATE DR	08/31/2021
1319 Park Center	08/31/2021
1320 E APPLGATE DR	08/31/2021
1400 DRAKE AVE	08/31/2021
1401 E 3RD ST	08/31/2021
1401 W 9TH ST	08/31/2021
1401 WALNUT AVE	08/31/2021
1402 DRAKE AVE	08/31/2021
1402 OXFORD AVE	08/31/2021
1403 CHOQUETTE DR	08/31/2021
1403 COMETA ST	08/31/2021
1403 GARNER AVE	08/31/2021
1403 MERIDEN LN	08/31/2021
1404 GARDEN ST	08/31/2021
1404 ROCKCLIFF RD	08/31/2021
1406 CAMELOT CIR BLDG 2	08/31/2021
1406 E 2ND STREET	09/27/2021
1407 BOULDIN AVE	08/31/2021
1408 GREENWOOD AVE	08/31/2021
1411 HASKELL ST	08/31/2021
1411 HASKELL ST BLDG 3	08/31/2021
1413 CULLEN AVE	08/31/2021
1416 FORT BRANCH BLVD	08/31/2021
1417 JUSTIN LN	08/31/2021
1501 ROCKMOOR AVE	08/31/2021
1503 DEXTER ST	08/31/2021

1505 HOLLY ST	08/31/2021
1507 CHELSEA LN	08/31/2021
1508 PAYNE AVE	08/31/2021
1509 CHELSEA LN	08/31/2021
1510 W 24TH ST	08/31/2021
1512 BRENTWOOD ST	08/31/2021
1515 E. Cesar Chavez	08/31/2021
15718 N IH 35 SERVICE ROAD SB	08/31/2021
1600 BARTON HILLS DRIVE	08/31/2021
1600 SYLVAN GLADE	08/31/2021
1601 RABB RD	08/31/2021
1601 WOODLAWN BLVD	08/31/2021
1602 WOODWIND LN	08/31/2021
1603 Woodlawn Blvd (Condos)	08/31/2021
1603 WOODWIND LN	08/31/2021
1604 JULIET ST	08/31/2021
1604 PEREZ ST	08/31/2021
1604 S 2ND ST	08/31/2021
1604 WOODWIND LN	08/31/2021
1605 WESTMOOR DR	08/31/2021
1605 WOODWIND LN	08/31/2021
1606 HARVEY ST	08/31/2021
1606 WOODWIND LN	08/31/2021
1607 WOODWIND LN	08/31/2021
1608 W 5th St. Office	08/31/2021
1608 WOODWIND LN	08/31/2021
1609 GREENWOOD AVE	08/31/2021
1610 HOUSTON ST	08/31/2021
1610 WOODWIND LN	08/31/2021
1612 NEWTON ST	08/31/2021
1612 TAYLOR GAINES ST	08/31/2021
1614 ELMIRA RD	08/31/2021
1616 W 9TH HALF ST	08/31/2021
1619 WOODWIND LN	08/31/2021
1621 WOODWIND LN	08/31/2021
1700 KERR ST	08/31/2021
1700 RIVERVIEW ST	08/31/2021
1700 Willow Creek (W/R SP-2017-0238C)	08/31/2021
1701 NEWNING AVE	08/31/2021
1702 BAUERLE AVE	08/31/2021
1702 WINSTED LN	08/31/2021
1703 CLIFFORD AVE	08/31/2021
1703 JULIET ST	08/31/2021
1703 WINSTED LN	08/31/2021
1703 WOODLAWN BLVD	08/31/2021
1704 CHANNEL RD	08/31/2021
1704 RIVERVIEW ST	08/31/2021
1705 HASKELL ST	08/31/2021
1706 MC KINLEY AVE	08/31/2021
1708 BRASSIE ST	08/31/2021
1709 TAYLOR GAINES ST	08/31/2021
1711 J J SEABROOK DR	09/24/2021
1711 NASH AVE	08/31/2021
1729 BUNCHE RD	09/22/2021
17th Street Condominiums (W/R SP-2019-0010C)	08/31/2021

17th Street Condos	08/31/2021
17th Street Hotel	08/31/2021
1800 CROWN DR	08/31/2021
1803 PALMA PLZ	08/31/2021
1804 WEBBERVILLE RD	08/31/2021
1806 GARDEN ST	08/31/2021
1806 PEGGY STREET	08/31/2021
1807 BURBANK ST	08/31/2021
1807 COLLIER ST	08/10/2021
	08/31/2021
1807 W 36TH ST	08/31/2021
1811 KINNEY AVE	08/31/2021
1811 TREADWELL ST	08/31/2021
1813 SPILLMAN ST	08/31/2021
1815 PIEDMONT AVE	08/31/2021
1819 SPILLMAN ST	08/31/2021
1820 ASHBY AVE	08/31/2021
183 Warehouse	08/31/2021
1836 San Jacinto Infrastructure Plans	08/31/2021
19 Block Nueces	08/31/2021
1903 COLLIER ST	08/31/2021
1904 COLLIER ST	08/31/2021
1905 GLENCLIFF DR	08/31/2021
1905 RICHCREEK RD	08/31/2021
1906 CEDAR RIDGE DR	08/31/2021
1907 GLENCLIFF DR	08/31/2021
1907 RIVERVIEW ST	08/31/2021
1911 BIG HORN DR	08/31/2021
1913 CANTERBURY ST	08/31/2021
1915 PIEDMONT AVE	08/31/2021
1917 PASADENA DR	08/31/2021
1919 Riverside Multifamily	08/31/2021
2000 E 22ND ST	08/31/2021
2001 PEACH TREE ST	08/31/2021
2003 PAYNE AVE	08/31/2021
2005 BRENTWOOD ST	08/31/2021
2006 FORD ST	08/31/2021
2006 PAYNE AVE	08/31/2021
2008 KINNEY AVE	08/31/2021
2008 OAKGLEN DR	08/31/2021
2008 RUNDELL PL	08/31/2021
2009 LAKESHORE DR	08/31/2021
2009 LAKESHORE DR BLDG 2	08/31/2021
201 St. Elmo Rd.	08/31/2021
2010 OXFORD AVE	08/31/2021
2011 E 11TH ST	08/31/2021
2011 MAXWELL LN	08/31/2021
2011 S 3RD ST	08/31/2021
2011 TILLOTSON AVE	08/31/2021
2012 MEADOWRIDGE DR	08/31/2021
2012 OXFORD AVE	08/31/2021
2015 DE VERNE ST	08/31/2021
2015 E 10TH ST	08/31/2021
2017 E 11TH ST	08/31/2021
2020 Business Park	08/31/2021

2024 FORD ST	08/31/2021
205 DUNLAP ST	08/31/2021
207 E ELIZABETH ST	08/31/2021
2100 AIROLE WAY	09/29/2021
2100 PRATHER LN	08/31/2021
2101 ALTA VISTA AVE	08/31/2021
2101 YELLOW JACKET LN	08/31/2021
2102 RALEIGH AVE	08/31/2021
2103 FOREST TRL	08/31/2021
2103 YELLOW JACKET LN	08/31/2021
2104 ANN ARBOR AVE	08/31/2021
2104 E 9TH ST	09/22/2021
2104 RIVERVIEW ST	08/31/2021
2104 TOWNES LN	08/31/2021
2105 NEWFIELD LN	08/31/2021
2106 RIVERVIEW ST	08/31/2021
2109 ANN ARBOR AVE	08/31/2021
2109 BARTON HILLS DR	08/31/2021
2109 CHESTNUT AVE	08/31/2021
2109 RIVERVIEW ST	08/31/2021
2110 PARAMOUNT AVE	08/31/2021
2116 KENWOOD AVE	08/31/2021
2133 BARTON HILLS DR	08/31/2021
2201 WESTOVER RD	08/31/2021
2204 MATTHEWS DR	08/31/2021
2206 MONTCLAIRE ST	08/31/2021
2206 WILLOW ST	08/31/2021
2207 SUNNY SLOPE DR	08/31/2021
2208 MONTCLAIRE ST	08/31/2021
2209 POQUITO ST	08/31/2021
2210 S 3RD ST	08/31/2021
2218 RIVERVIEW ST	08/31/2021
2225 THRASHER LN UNIT B	08/31/2021
2300 Enfield Rd (Withdraw/Resubmittal of SP-2014-0449C)	08/31/2021
2301 BENDRIDGE TRL	08/31/2021
2301 S CONGRESS AVE	08/31/2021
2301 THRASHER LN	08/31/2021
2305 BARTON HILLS DR	08/31/2021
2306 BONITA ST	08/31/2021
2306 FORTUNE DR	08/31/2021
2306 PRUETT ST	08/31/2021
2308 HARTFORD RD	08/31/2021
2311 MONTCLAIRE ST	08/31/2021
2311 WESTROCK DR	08/31/2021
2312 FARNSWOOD CIR	08/31/2021
2317 W 8TH ST	08/31/2021
2323 NEWFIELD LN	08/31/2021
2324 WESTOAK DR	08/31/2021
2331 WESTOAK DR	08/31/2021
2400 E 12TH ST	08/31/2021
2402 THORNTON RD BLDG 2	08/31/2021
2403 KATHY CV	08/31/2021
2404 HANCOCK DR	08/31/2021
2404 S 2ND ST	08/31/2021
2404 SANTA MARIA ST	09/23/2021

2404 SWEETBRUSH DR	08/31/2021
2404 WESTLAKE DR	08/31/2021
2405 E 11TH ST	08/31/2021
2406 E 12TH ST	08/31/2021
2406 E 8TH ST	08/31/2021
2409 EUCLID AVE	08/31/2021
2414 W 12TH ST	08/31/2021
2415 E 10TH ST	09/27/2021
2476 WAYMAKER WAY	08/31/2021
2500 KINNEY RD	08/31/2021
2500 South 183	08/31/2021
2501 WOODMONT AVE	08/31/2021
2504 CEDARVIEW DR	08/31/2021
2504 WILKE DR	08/31/2021
2507 ROGGE LN	08/31/2021
2507 SPRING LN	08/31/2021
2508 BRIDLE PATH	08/31/2021
2510 S Congress	08/31/2021
2513 GREAT OAKS PKWY	08/31/2021
2515 EUCLID AVE	08/31/2021
2521 HARTFORD RD	08/31/2021
2600 TANGLEWOOD TRL	08/31/2021
2602 FRANCISCO ST	08/31/2021
2604 OAKLAWN AVE	08/31/2021
2605 E 4TH ST	08/31/2021
2605 SHERWOOD LN	08/31/2021
2606 BLAND ST	08/31/2021
2606 STRATFORD DR	08/31/2021
2609 W 49TH HALF ST	08/31/2021
2610 GERAGHTY AVE	08/31/2021
2611 S 2ND ST	08/31/2021
2614 Rio Grande	08/31/2021
2615 PEMBROOK TRL	08/31/2021
2622 MARIA ANNA RD	08/31/2021
2626 SPRING LN	08/31/2021
2640 BARTON HILLS DR	08/31/2021
2702 OAK PARK DR	08/31/2021
2704 DANCY ST	08/31/2021
2707 MARIA ANNA RD	08/31/2021
2707 S 5TH ST	08/31/2021
2710 SCENIC DR	08/31/2021
2711 West Anderson Lane	08/31/2021
2800 DEL CURTO ROAD (with/resub of SP-2016-0208C)	08/31/2021
2801 CEDARVIEW DR	08/31/2021
2802 CEDARVIEW DR	09/29/2021
2802 OAK HAVEN DR	08/31/2021
2802 OAK PARK DR	08/31/2021
2802 RAE DELL AVE	08/31/2021
2803 CASTRO ST	08/31/2021
2803 OAK HAVEN DR	08/31/2021
2803 STRATFORD DR	08/31/2021
2807 WADE AVE	08/31/2021
2819 GARWOOD ST	08/31/2021
2902 OAKLANE DR	08/31/2021
2903 E 2ND STREET	08/31/2021

2905 DOVER PL	08/31/2021
2905 OAK PARK DR	08/31/2021
2905 OAKLANE DR	08/31/2021
2906 ALLISON DR	08/31/2021
2907 STRATFORD DR	08/31/2021
2909 DOVER PL	08/31/2021
2909 KUHLMAN AVE	08/31/2021
2909 VILLAGE DR	08/31/2021
2911 BRINWOOD AVE	08/31/2021
2916 E 13TH ST	08/31/2021
3000 BONNIE RD	08/31/2021
3000 FUNSTON ST	08/31/2021
3001 E 12TH STREET	08/31/2021
3002 RIVERCREST DR	09/01/2021
3003 E 18TH ST	09/22/2021
3006 CEDARVIEW DR	08/31/2021
3006 OAK HAVEN DR	08/31/2021
301 PRESSLER ST	08/31/2021
3010 PIN OAK CT	08/31/2021
3014 E 14TH ST	08/31/2021
3017 E 14TH ST	08/31/2021
305 W 5th Street	08/31/2021
307 W ELIZABETH ST	08/31/2021
308 FRANKLIN BLVD	09/13/2021
311 HAVANA STREET	08/31/2021
3128 FATHER JOE ZNOTAS ST	08/31/2021
3131 E SH 71 Convenience Store	08/31/2021
3201 CHERRYWOOD RD	08/31/2021
3202 WESTHILL DR	08/31/2021
3203 HOLTON ST	08/31/2021
3204 GARDEN VILLA LN	08/31/2021
3204 WESTHILL DR	09/30/2021
3205 FUNSTON ST	08/31/2021
3205 HOLTON ST	08/31/2021
3206 JOHN CAMPBELLS TRL	08/31/2021
3207 FUNSTON ST	08/31/2021
3211 DOLPHIN DR	08/31/2021
3211 OAKMONT BLVD	08/31/2021
3213 HARRIS PARK AVE	08/31/2021
3215 MEREDITH ST	08/31/2021
3217 Davis Lane	08/31/2021
3219 Manor Road	08/31/2021
3220 SMOKY RIDGE	08/31/2021
3232 E Cesar Chavez	08/31/2021
3300 CLEARVIEW DR	08/31/2021
3300 E 7th Office (W/R SP-2018-0322C)	08/31/2021
3302 GOODWIN AVE	08/31/2021
3310 LARRY LN	09/22/2021
3313 BRYKER DR	08/31/2021
3315 GILBERT STREET	08/31/2021
3400 BUNNY RUN	09/02/2021
3402 RANDOLPH RD	08/31/2021
3409 PENNSYLVANIA AVE BLDG 1	08/31/2021
3409 PENNSYLVANIA AVENUE Bldg 2	08/31/2021
3410 DALTON ST	09/17/2021

3411 SPANISH OAK DR	08/31/2021
3412 McCall Lane	08/31/2021
3418 THOMAS KINCHEON ST	08/31/2021
3521 BUNNY RUN	08/31/2021
3600 RIVERCREST DR	08/31/2021
3707 Taylors Drive	08/31/2021
3710 MANORWOOD RD	08/31/2021
3712 MANORWOOD RD	08/31/2021
3802 BALCONES DR	08/31/2021
3805 AVENUE B	08/31/2021
400 ACRE FITZPATRICK TRACT / 9100 RAMIREZ LN	08/31/2021
400 KREBS LN	08/31/2021
4000 BALCONES DR	08/31/2021
4004 WATERSEDGE DR	08/31/2021
4005 SIDEHILL PATH	08/31/2021
4006 BROOKVIEW RD	08/31/2021
401 S 1st St.	08/31/2021
403 RIDGEWOOD RD	08/31/2021
405 SOUTH PARK DR	08/31/2021
405 W ELIZABETH ST	08/31/2021
406 KREBS LN	08/31/2021
407 OERTLI LN	08/31/2021
407 RIDGEWOOD RD	08/31/2021
4100 RIDGELEA DR	08/31/2021
4101 CHURCHILL DOWNS DR	08/31/2021
4102 RIDGELEA DR	08/31/2021
411 LAKE CLIFF TRL	08/31/2021
4119 EDWARDS MOUNTAIN DR	08/31/2021
4201 SHOAL CREEK BLVD	08/31/2021
4209 WATERSEDGE CV	08/31/2021
4301 SPEEDWAY	08/31/2021
4309 DUDLEY DR	08/31/2021
4312 SINCLAIR AVE	08/31/2021
44 East	08/31/2021
4401 WATERFORD PL	08/31/2021
4404 ROSEDALE AVE	08/31/2021
4408 RAMSEY AVE	08/31/2021
4412 CASWELL AVE	08/31/2021
4413 LAREINA DR	08/31/2021
4420 JINX AVE	08/11/2021
4427 GILLIS STREET	08/31/2021
4430 HANK AVE	08/31/2021
4500 LAREINA DR	08/31/2021
4504 MOUNT VERNON DR	08/31/2021
4504 OAKMONT BLVD	08/31/2021
4506 S 2ND ST	08/31/2021
4509 OAKMONT BLVD	08/31/2021
4509 S 2ND ST	08/31/2021
4512 MOUNT VERNON DR	08/31/2021
4515 AVENUE D	08/31/2021
4600 RIDGE OAK DR	08/31/2021
4602 ALF AVE	08/31/2021
4606 EVANS AVE	08/31/2021
4607 FINLEY DR	08/31/2021
4621 MANCHACA RD	08/31/2021

4701 SHADOW LN	08/31/2021
4706 AVENUE H	08/31/2021
4707 OAKMONT BLVD	08/31/2021
4710 MOUNT VERNON DR	09/10/2021
4801 MUNSON ST	08/31/2021
4804 PECAN SPRINGS RD	08/31/2021
4806 CASWELL AVE	08/31/2021
4807 MUNSON ST	08/31/2021
4810 PLACID PL	08/31/2021
4900 TORTUGA PL	08/31/2021
4904 WEST MARKET DR	08/31/2021
4925 BULL CREEK RD	08/31/2021
5003 LYNNDALE DR	08/31/2021
5005 EMERALD FOREST CIR	08/31/2021
5008 AVENUE H	08/31/2021
501 CATER DR	08/31/2021
5010 ROWENA ST	08/31/2021
5013 MARTIN AVE	08/31/2021
503 SUNSET CIR	08/31/2021
506 E LIVE OAK ST	08/31/2021
508 CAPITOL DR	08/31/2021
509 DEEP EDDY AVE	08/31/2021
509 E 46TH ST	08/31/2021
509 KREBS LN	08/31/2021
509 VERMONT RD	08/31/2021
5103 COPPERBEND BLVD	08/31/2021
5112 AVENUE G	08/31/2021
5203 TORTUGA TRL	08/31/2021
5204 HUISACHE STREET Bldg 2	08/31/2021
5205 MARTIN AVE	09/07/2021
5208 EVANS AVE	08/31/2021
5210 WOODVIEW AVE	08/31/2021
5222 MEADOW CREEK DR	08/31/2021
5301 DECKER LANE	08/31/2021
5301 Southwest Parkway - Phase 2 Revision 1	08/31/2021
5311 GROVER AVE	08/31/2021
5400 WOODVIEW AVE	08/31/2021
5404 AVENUE G	08/31/2021
5404 WOODVIEW AVE	08/31/2021
5405 MONTVIEW ST	08/31/2021
5500 SHOALWOOD AVE	08/31/2021
5505 DUVAL ST	08/31/2021
5507 DUVAL ST	08/31/2021
5515 JIM HOGG AVE	08/31/2021
5516 AVENUE H	08/31/2021
5606 SHOALWOOD AVE	08/31/2021
5700 East Riverside Apartments	08/31/2021
5702 LAKEMOORE DR	09/13/2021
5705 ADAMS AVE	08/31/2021
5715 WOODROW AVE	08/31/2021
5900 Cameron Road	08/31/2021
5900 Cameron Road Demolition Plan	08/31/2021
5902 WOODVIEW AVE	08/31/2021
5905 BULL CREEK RD	08/31/2021
5907 NASCO DR	08/31/2021

600 Guadalupe St.	08/31/2021
600 ORLAND BLVD	08/31/2021
6000 Congress	08/31/2021
6001 BULLARD DR	08/31/2021
6001 EUREKA DR	08/31/2021
6002 PONCA ST	08/31/2021
6005 BULL CREEK RD	08/31/2021
607 River Road	08/31/2021
608 BRENTWOOD ST	08/31/2021
608 HAMMACK DR	09/27/2021
610 CLIFFORD DR	08/31/2021
6100 PONCA ST	08/31/2021
6102 PONCA ST	08/31/2021
6104 PONCA ST	08/31/2021
6113 CADDIE ST	08/31/2021
6116 BULLARD DR	08/31/2021
615 BRENTWOOD ST	08/31/2021
618 MONTOPOLIS DR	08/31/2021
620 MONTOPOLIS DR	08/31/2021
620 Retail Center	08/31/2021
6202 CARY DR	08/31/2021
6206 CLOVIS ST	08/31/2021
6210 CLOVIS ST	08/31/2021
6217 CLOVIS ST	08/31/2021
631 TILLERY ST	08/31/2021
6310 WAYNESBURG CV	08/31/2021
6400 Riverside Mixed Use	08/31/2021
6401 NASCO DR	09/20/2021
6413 NASCO DR	08/31/2021
6420 Bee Caves Road	08/31/2021
6507 E RIVERSIDE DRIVE (W/R SP-2018-0361C)	08/31/2021
6600 HERGOTZ LN	08/31/2021
6604 WEST COURTYARD DR	08/31/2021
6611 HERGOTZ LN	08/31/2021
6700 BRIDGE HILL CV	08/31/2021
6705 PIXIE CV	08/31/2021
6710 MIRA LOMA LN	08/31/2021
6710 VINE ST	08/31/2021
6712 BEAUFORD DR	08/31/2021
6807 SUENA DR	08/31/2021
6814 SUENA DR	08/31/2021
6821 WOLFCREEK PASS	08/31/2021
6901 CARVER AVE	08/31/2021
6902 GLEN RIDGE DR	09/29/2021
6903 CARVER AVE	08/31/2021
6904 NORTHEAST DR	08/31/2021
6917 BETHUNE AVE	08/31/2021
6919 BETHUNE AVE	08/31/2021
7-ELEVEN #1042032 (W/R SP-2018-0278C)	08/31/2021
7-Eleven Nutty Brown	08/31/2021
7006 PROVIDENCE AVE	08/31/2021
701 Rio Grande	08/31/2021
702 HUERTA ST	08/31/2021
702 WICKFORD CIR	08/31/2021
703 W ELIZABETH ST	08/31/2021

704 W ELIZABETH ST	08/31/2021
704 W JOHANNA ST	08/31/2021
705 KINNEY AVE BLDG 3	08/31/2021
706 VALDEZ ST	08/31/2021
7103 CARVER AVE	08/31/2021
712 DULWICH ST	08/31/2021
712 W MONROE ST	08/31/2021
714 ETHEL ST	08/31/2021
714 W LIVE OAK ST	08/31/2021
715 E 43RD ST	08/31/2021
720 Airport	08/31/2021
7300 Dee Gabriel Collins Road Spoils Disposal Project	08/31/2021
7303 Coldwater Mountain Court	08/31/2021
739 CHERICO ST	08/31/2021
741 CHERICO ST	09/30/2021
745 GUNTER ST	08/31/2021
7504 HARDY DR	08/31/2021
7507 WYNNE LN	08/31/2021
7708 Burleson Office/ Warehouse (W/R SP-2017-0341C)	08/31/2021
7731 MENCHACA ROAD	08/31/2021
7814 Burleson Road	08/31/2021
8" Offsite Wastewater Main	08/31/2021
8007 BURNET RD	09/27/2021
801 Cuernavaca Site Plan	08/31/2021
801 GARNER AVE	08/31/2021
8019 LAZY LN BLDG 2	08/31/2021
807 MARIPOSA DR	08/31/2021
809 MARIPOSA DR	08/31/2021
809 ROBERT E LEE RD	08/31/2021
811 CARDIFF DR	09/13/2021
811 W MARY ST	08/31/2021
8210 N IH 35 SERVICE ROAD SB	09/13/2021
825 CYPRESS GROVE DR	08/31/2021
827 W 12TH STREET	08/31/2021
8300 BRIARWOOD LN	08/31/2021
8313 BOWLING GREEN DR	08/31/2021
8410 Anderson Mill	08/31/2021
8512 APPALACHIAN DR	08/31/2021
8604 CROSS PARK DRIVE	08/31/2021
8612 CHRYSLER BND	08/31/2021
8707 GLENLAKE DR	08/31/2021
8708 LYNDON LN	08/31/2021
90 MONTOPOLIS DR	08/31/2021
900 GUNTER ST	08/31/2021
904 W 18TH ST	08/31/2021
905 PLATEAU CIR	08/31/2021
907 E 44TH ST	08/31/2021
909 MANSELL AVE	08/31/2021
909 W ANNIE ST	08/31/2021
91 ACRE FITZPATRICK TRACT / 300 EDWIN LN	08/31/2021
91 Red River (The Quincy)	08/31/2021
910 RETAMA ST	08/31/2021
910 W ELIZABETH ST	08/31/2021
910 W JOHANNA ST	08/31/2021
911 DANIEL DR	08/31/2021

911 MANSELL AVE	08/31/2021
913 MANSELL AVE	08/31/2021
917 POST OAK ST	08/31/2021
929 E 55TH ST	08/31/2021
9618 OLD LAMPASAS TRL	08/31/2021
9805 PATRICE DR	08/31/2021
A.D. BOLM ESTATE 31 ACRE TRACT / 9502 HERGOTZ LN	08/31/2021
A.D. BOLM ESTATE 325 ACRE TRACT	08/31/2021
AAA Storage Bradshaw	08/31/2021
AAA Storage Circle Drive	08/31/2021
AAA Storage FM 1626	08/31/2021
ABIA North Plaza	08/31/2021
ABIA - Terminal/Apron Expansion	08/31/2021
ABIA Consolidated Maintenance Facility	08/31/2021
ABIA Detention Ponds Restoration Project (W/R 2017-066884)	08/31/2021
ABIA Information Technology Building Expansion	08/31/2021
	08/31/2021
ABIA North Plaza	08/31/2021
ABIA Terminal / Apron Expansion - Pkg 4 Remote Deicing Facility	08/31/2021
ACC 1212 Rio Grande	08/31/2021
ACE Hardwood (withdraw and resubmittal of SP-2014-0282D)	08/31/2021
ADA Sidewalk Rehab - Grp 2 IDIQ Red River St from 38 1/2 to 45th St and 41st St from Red River to IH 35 SB Frontage	08/31/2021
Addison Section 3	08/31/2021
Addison Section 4	08/31/2021
Addison Section 5 (Construction Plans)	08/31/2021
AEU-301 W 20th St Duct Bank	08/31/2021
AEU-CKT969 overhead transmission line Reroute	08/31/2021
AEU-CKT975 Transmission Line pole foundations	08/31/2021
AEW-6th Street Chilled Water Distribution Extension	08/31/2021
AIM Burnet Road Shared Use Path (at Twin Oaks Drive)	08/31/2021
Aim: Burnet Rd. - C1 (1B) Improvements- Bicycle and Pedestrian Imps. (Lamar Middle School)	08/31/2021
AIM: Guadalupe St. Corridor Improvements 18th to MLK - Contraflow	08/31/2021
Aim: Slaughter Lane Improvement Projects-Brodie Ln to Manchaca Rd.(C3)	09/01/2021
Airport Center	08/31/2021
Airport Storage	08/31/2021
AISD - 51st Street (W/R SP-2018-0089C)	08/31/2021
AISD - Loyola Construction Plans	08/31/2021
AISD Ann Richards School for Young Women Leaders	08/31/2021
	08/31/2021
AISD Bowie High School Phase 1 Modernization	08/31/2021
	08/31/2021
AISD Hill Elementary School	08/31/2021
AISD Lee Elementary School Classroom Building Addition	08/31/2021
AISD Murchison Middle School	08/31/2021
AISD New School SW Elementary School	08/31/2021
Alexan Springdale	08/31/2021
All Saints Presbyterian Church	08/31/2021
All Stor Westlake	08/31/2021
Allen Terrace Subdivision(W/R C8-2016-0216.1B)	08/31/2021
Aloft Hotel	08/31/2021
Alpine Road Condos	08/31/2021
Amarra Multifamily	08/31/2021
AMLII Mueller III North	08/31/2021
AMLII Mueller III South	08/31/2021

Applied Materials Logistics Service Center	08/31/2021
Ariza Easton Park	08/31/2021
Aspen Lake Three	08/31/2021
ATD-Manor Rd Cherrywood Rd Chestnut Ave intersection improvement	08/31/2021
ATD-N IH35 E Rundberg Ln Intersection Improvements	08/31/2021
Athena Manufacturing Parking Expansion	08/31/2021
Auro	08/31/2021
Auro MF	08/31/2021
Austin Colony Section 12 Construction Plans	08/31/2021
Austin Community College (ACC)-Highland Campus Parking Garage & Chiller Plant	08/31/2021
Austin Energy District Cooling Plant #3	08/31/2021
Austin Executive Airport Hangar Development	08/31/2021
Austin Hindu 9801 DECKER LAKE RD	08/31/2021
Austin Manor Apartments	08/31/2021
Austin Montessori - CUP	08/31/2021
AUSTIN RECLAIMED MATERIALS 30 ACRE TRACT / 9169 RAMIREZ LN	08/31/2021
Austin Ridge Bible Church	08/31/2021
Austin South Lamar Apartments	08/31/2021
Austin's Colony Sec 10A	08/31/2021
Austin's Colony Sec 11 Construction Plans	08/31/2021
Austin's Colony Section 13; Non-Concurrent Subdivision Construction Plans	08/31/2021
Austin's Colony Section 9 Construction Plans	08/31/2021
Austonia East	08/31/2021
Ava's Subdivision	08/31/2021
Avena Tower	09/29/2021
Avery Lakeline - Offsite Forcemain and Lift Station	08/31/2021
Avery Oaks Apartments	08/31/2021
Avia @ 26th	08/31/2021
Avid Hotel (W/R SP-2017-0079C)	08/31/2021
AWU-AC W & WW Pipe Replacement NE 7000-7216 E MEADOW BEND DRIVE, Travis,	08/31/2021
AWU-Brentwood W WW Pipeline Renewal Arcadia Ave	08/31/2021
AWU-Bryker Dr W WW Replacement-UCC-180412-04-06	08/31/2021
AWU-Carson Creek Basin Wastewater Line Improvements - UCC-170420-06-02	08/31/2021
AWU-Glenlake Pump Station Decommissioning -UCC-161103-06-02	08/31/2021
AWU-Highland Park Ph2 W WW Improvements-UCC-181004-01-04	08/31/2021
AWU-Morrow & Gault Water & Wastewater Rehab UCC-160721-04-02	08/31/2021
AWU-Piland Triangle Interconnect- UCC-180913-03-03	08/31/2021
AWU-Ullrich Water Treatment Plant Lime Feed Loop - UCC-181115-10-01	08/31/2021
BAKER SUBDIVISION (SMART HOUSING)	08/31/2021
Ballantyne Section 1 Subdivision	08/31/2021
Ballantyne Section 2 Construction Plans	08/31/2021
Barbee Parking Lot	08/31/2021
Bartlett Cocke Office Building	08/31/2021
Barton Creek Village Phase 2	08/31/2021
Bat City Halloween Park	08/31/2021
Bear Creek Crossing Phase 2 (Construction Plans)	08/31/2021
Bella Fortuna Phase 1 Subdivision Construction Plans	08/31/2021
Bella Fortuna Wastewater Interceptor	08/31/2021
Bellingham Meadows Amenity Center	08/31/2021
BELLINGHAM MEADOWS PH II SECTION III	08/31/2021
Bellingham Meadows Phase II Section 1	08/31/2021
Bellingham Meadows Section 3	08/31/2021
Belmont Apartments	08/31/2021
Ben White Parking Lot Expansion	08/31/2021
Bergstrom Storage	08/31/2021

BioLife Plasma Services Addition	08/31/2021
Blacks Memorial Baptist Church (WD&Resub of SP-2013-0025D)	08/31/2021
Blazier Relief School	08/31/2021
Block 185	08/31/2021
Blocker Lane Expansion (W/R SP-2018-0430D)	08/31/2021
Blue Bluff Commercial	08/31/2021
Blue Dawn Trail - Multi Family Residence	08/31/2021
Bluebonnet Townehomes	08/31/2021
Bluff Springs Substation (W/R SP-2019-0012D)	08/31/2021
Bob Johnson Gas Station (w/resub of SP-2015-0328D)	08/31/2021
Boone-Heep Borrow Pit and Spoil Disposal Site	08/31/2021
Boulder Ridge South Phases 3-6	08/31/2021
Bouldin Court	08/31/2021
Bowie High School AISD Storm Water Management Improvements	08/31/2021
Boys and Girls Club	08/31/2021
Bradshaw Crossing Section 13 Construction Plan	08/31/2021
Bradshaw Crossing Section 13 Phase 2 Construction Documents	08/31/2021
Brake Check 620 (W/R SP-2017-0324D)	08/31/2021
Braker-Mopac Multifamily	08/31/2021
Bratton Hill Section 4	08/31/2021
Bratton II - North	08/31/2021
Bratton II - South	08/31/2021
Bratton II -Construction Plans	08/31/2021
Breakwater Subdivision Construction Plans	08/31/2021
Brentwood Elementary School	08/31/2021
Brezza Lane Extension	08/31/2021
Briarcreek Subdivision Section 6C	08/31/2021
Bridge at Cannon View	08/31/2021
Broadmoor Block A	08/31/2021
Broadstone La Frontera	08/31/2021
Broadstone La Frontera Phase 2	08/31/2021
Broadstone North Lamar	08/31/2021
Brodie - 31 Offices	08/31/2021
Burleson Retail Center (W/R SP-2015-0421D)	08/31/2021
Burnet Access Road	08/31/2021
Burnet Road Multi-Family (W/R SP-2018-0301C)	08/31/2021
Calvert House	08/31/2021
Camber Ranch	08/31/2021
Cambria Hotels & Suites	08/31/2021
Cambrian East Riverside Mult-Family	08/31/2021
Cameron Commercial	08/31/2021
Cantarra 1 North Section 10 Construction Plans	08/31/2021
Cantarra 1 North Section 8	08/31/2021
Cantarra 1 North Sections 6 & 7 Construction Plans	08/31/2021
Cantarra I, North Section 5	08/31/2021
Cantarra II Phase 3	08/31/2021
Cantarra II Section 1	08/31/2021
	08/31/2021
Cantarra IIA-2; Construction Plans Non-Concurrent	08/31/2021
Cantarra IIB-2	08/31/2021
Cantarra III-B	08/31/2021
Cantarra IV	08/31/2021
Capital Chevrolet Vehicle Sales Inventory Lot	08/31/2021
Capital Quarters-Nueces	08/31/2021
Capitol Aggregates Fill	825 Bluestein

Cascades at Onion Creek East - Phase One Construction Plans	08/31/2021
Cascades at Onion Creek West, Phase One Construction Plans	08/31/2021
Cascades Condos	08/31/2021
Cascades Multi-Family	08/31/2021
Casis Elementary School	08/31/2021
Casis Elementary School Right of Way Improvements	08/31/2021
Castle Hill Apartments (3-plex)	08/31/2021
CEMEX USA-BEYERS N FM 973 RD	08/31/2021
Center for Child Protect - Utility Improvements	08/31/2021
Cepeda Street Park	08/31/2021
Champion Homes at Parmer	08/31/2021
Chaparral Crossing 4600 N DUNLAP RD	08/31/2021
Chapman Construction Plans	08/31/2021
Chestnut Plaza Phase III (The Rail)	08/31/2021
Christopher Condominiums Construction Plans	08/31/2021
Cinco	08/31/2021
Circle C Child Development Center	08/31/2021
City Heights - Nuckols Crossing	08/31/2021
City of Austin Fire and EMS Station - Travis County	08/31/2021
Cityline at MLK - Revision	09/10/2021
Clawson Multifamily (condos)	08/31/2021
Clawson Place	08/31/2021
Clive Bar	08/31/2021
Code Ranch	08/31/2021
Coldwater Garden Homes	08/31/2021
Colony Park District Park Phase 1	08/31/2021
Colony Park Grading Plan	08/31/2021
Colorado Creek Apartment Homes	08/31/2021
Colorado Crossing Subdivision Section IV Nine Construction Plans	08/31/2021
COLORADO RIVER PARK DRAINAGE IMPROVEMENTS / 517 S PLEASANT VALLEY RD	08/31/2021
Colton Bluff Drainage & Wastewater Improvements	08/31/2021
Colton Bluff Park	08/31/2021
Colton Bluff Phase I Construction Plans	08/31/2021
Commercial Driveway & Grading	08/31/2021
Commercial Office Development by Catellus	08/31/2021
Community First Phase 2	08/31/2021
Congress Avenue HEB Fuel Station/Car Wash	08/31/2021
Constellation Park	08/31/2021
Convention Center Warehouse and Marshalling Facility	08/31/2021
Cooper Lane Condominiums	08/31/2021
Copperstone	08/31/2021
Cottages at Lantana	08/31/2021
Cottonmouth Creek Wastewater Interceptor Phase 2	08/31/2021
Country Club Road Improvements	08/31/2021
Crestview Highline	08/31/2021
CVS - Easton Park	08/31/2021
Cypress Grove Bulkhead	09/03/2021
Davenport West C Building Addition	08/31/2021
Davies Ranch Apartment Homes	08/31/2021
Davis WTP Treated Water Discharge System and Power Distribution Upgrades	08/31/2021
Davis WTP Zebra Mussels Mitigation	08/31/2021
DCMC Pace Project - Medical Office Building and Garage 2	08/31/2021
Decker Lake Road KOA	08/31/2021
Decker Lofts	08/31/2021
Deerfield Lot 1C	08/31/2021

Del Valle Gas Station(with/resub of SP-2015-0528C)	08/31/2021
Dell Children's Medical Center North - Hospital and MOB 1	08/31/2021
Dell Jewish Community Center Campus	08/31/2021
Demolition, Excavation & Stormline Relocation for 211 South Lamar	08/31/2021
Dessau Road Apartments (Resubmittal of SP-2013-0457C)	08/31/2021
Dittmar Office Park	08/31/2021
Dollar General Decker Lane	08/31/2021
Domain Block Z	08/31/2021
Domain D9 Office	08/31/2021
Domain Residential Tower I	08/31/2021
Domain South End District	08/31/2021
Domain Tower III	08/31/2021
Domain Z4 Office	08/31/2021
Double Creek Multifamily	08/31/2021
Dungan Office Warehouse	08/31/2021
E M Franklin 2	08/31/2021
East 12th City Homes(W/R SP-2015-0550C)	08/31/2021
East Avenue Parcel 1 & 2 (SWPPP)	08/31/2021
East Avenue, Lot 6	08/31/2021
East Grove	08/31/2021
East Parke	08/31/2021
East Side Church Of Christ	08/31/2021
East Village RA-9	08/31/2021
Easton Park	08/31/2021
Easton Park Lot 4A Site Plan (Drainage & Water Quality)	08/31/2021
Easton Park Section 1B	08/31/2021
Easton Park Section 1B, Lot 3	08/31/2021
Easton Park Section 2A	08/31/2021
	08/31/2021
Easton Park Section 2B - Phase 1	08/31/2021
Easton Park Section 2B - Phase 2 Construction Plans	08/31/2021
Easton Park Section 2B Phase 3 Construction Plans	08/31/2021
Easton Park Section 3A Phase 1 Construction Plans	08/31/2021
Easton Park Section 3A Phase 2 Construction Plans	08/31/2021
Easton Park Staging Area	08/31/2021
Eastside Memorial Early College High School and International High School at the Original L.C. Anderson Campus	08/31/2021
Eastside Pet Hospital	08/31/2021
EastVillage Construction Plans	08/31/2021
EastVillage Single Family Phase 1 Construction Plans	08/31/2021
EastVillage Single Family Phase 2	09/27/2021
EastVillage Single Family Phase 5 Construction Plans	09/27/2021
Elan on the Colorado	08/31/2021
Element Hotel (W/R SP-2016-0430C)	08/31/2021
Eleve Cosmetics	08/31/2021
Elroy Car Wash	08/31/2021
Elroy Retail Center	08/31/2021
EM Franklin	08/31/2021
Emerald Forest	08/31/2021
Emma Long	08/31/2021
Enclave at Covered Bridge Subdivision Construction Plans.	08/31/2021
Enclave at Estancia, Phase 3	08/31/2021
Enclave at Estancia, Phase 4	08/31/2021
Enclave at Estancia, Phase 5	08/31/2021
Encore Mechanical	08/31/2021

Entrada Construction Plans	08/31/2021
Entrada Phase 5 Construction Plans	09/23/2021
Estancia Condos (W/R SP-2017-0208C)	08/31/2021
Estancia Hill Country Phase II Improvements	08/31/2021
Ethos Multifamily Phase IV	08/31/2021
Fairfield at Metric Multifamily	08/31/2021
FedEx Paving Expansion	08/31/2021
Ferguson Lane Development	08/31/2021
FIFTH GENERATION (W/D & Resubmittal of SP-06-0337D)	08/31/2021
Fifth Generation Inc. Off-site Water Line (SER No.. 3852)	08/31/2021
Finley Boat Dock	09/13/2021
Fitness Center / South by South Congress	08/31/2021
Forest Bluff Sect 6	08/31/2021
Forest Bluff Section 7	08/31/2021
Fort Dessau West	08/31/2021
Freeport Tech South	08/31/2021
Gardner Iron & Metal Co., Inc	08/31/2021
Garfield Park (W/R SP-2017-0155D)	08/31/2021
Garfield Section One Site Development	08/31/2021
Garrison Park Business Center (Withdrawn Resubmittal of SP-2016-0191C)	08/31/2021
Gateway Business Park (W/R SP-2015-0244C)	08/31/2021
Generation Housing at Wells Branch	08/31/2021
Generational Commercial Properties	08/31/2021
Giga Texas	08/31/2021
GIGA TEXAS OFFSITE PUBLIC WATER MAIN EXTENSION - PHASE 1	08/31/2021
Giga Texas Secondary Access Drive	09/22/2021
Gilbert Lane Phase Five (Construction Plans)	08/31/2021
Gilbert Lane Phase Four - Construction Plans	08/31/2021
Gilbert Lane Phase Three Construction Plans	08/31/2021
Gilbert Lane Phase Three-A Construction Plans	08/31/2021
Gilbert Lane Phase Two - A Construction Plans	08/31/2021
Gilbert Lane Phase Two Construction Plans	08/31/2021
Goodnight Manchaca	08/31/2021
Goodnight Phase Two Waterline Improvement	08/31/2021
Goodnight Ranch Phase One Section Three; Concurrent Construction Plans	08/31/2021
Goodnight Ranch Phase One Section Two Residential	08/31/2021
Goodnight Ranch Phase Two - East Section 1 Construction Plans	08/31/2021
Goodnight Ranch Subdivision Phase One Section Two	08/31/2021
Goodwill Store	09/07/2021
Goodwin Apartments	08/31/2021
Govalle Terrace	08/31/2021
Gracy Woods	08/31/2021
Grand Station Apartments	08/31/2021
Gravity Lot 2	08/31/2021
Gravity Lot 3	08/31/2021
Gravity Lot 4	08/31/2021
Gravity Lot 5	08/31/2021
Great Hills Country Club	08/31/2021
Green Infrastructure Retrofit of City Facilities: Battle Bend Neighborhood Park	08/31/2021
Greyrock Goddard Daycare	08/31/2021
Greyrock Senior Living	08/31/2021
Grove Retail Center	08/31/2021
Gunter Street Apartments	08/31/2021
H-Mart Korean Grill & BBQ	08/31/2021
H-Mart Office (Bldg 8)	09/09/2021

Harris Branch HOA Maintenance Building	08/31/2021
Harris Ridge Business Center Addition	08/31/2021
HEB 10	08/31/2021
HEB Austin 17 Revision 6	08/31/2021
Heiser Warehouse Addition	08/31/2021
Henry's Restaurant1	08/31/2021
Heritage Oaks At Pearson Ranch East	08/31/2021
Heritage Point at Wildhorse Ranch Section 2	08/31/2021
Heritage Point at Wildhorse Ranch Section 3 (W/R C8-2014-0251.3B)	08/31/2021
Herrera Law Office	09/16/2021
Herzog (Withdrawl & Resubmittal of SP-2012-0210D)	08/31/2021
High Point Preserve	08/31/2021
Highland Dillard's	08/31/2021
Highland Infrastructure Phase A Revision 3	08/31/2021
Highland Infrastructure Phase B	08/31/2021
Highland Phase III Multi-Family	08/31/2021
Hill 71 Convenience Store	08/31/2021
Hill Country Bible Church	08/31/2021
HILLTOP PARK	08/31/2021
Holdsworth Center	08/31/2021
Holy Family Catholic School Phase 2	08/31/2021
Hoover's Tract Parking Garage	08/31/2021
Hope Materials, LC Materials Development	08/31/2021
Horizon Bank Redevelopment	08/31/2021
Hornsby Bend Biosolids Management Plant Transfer Pump Station Improvements	08/31/2021
Hornsby Bend Side Stream Treatment Plant Relief Project	08/31/2021
ICU Medical New Substations and Pond Improvements	08/31/2021
IDEA - Wilcab Academy	08/31/2021
IDEA - Yager Academy	08/31/2021
Indian Hills 48-Inch Water line No. 1	08/31/2021
Indian Hills Lift Station and Force Main Improvements	08/31/2021
Indian Roller	08/31/2021
Islamic Center of Lake Travis	08/31/2021
Ivy School Wastewater Extension	08/31/2021
J.M. Holloway Site Plan	08/31/2021
Jaylee Business Park	08/31/2021
JBR Holdings	08/31/2021
JCB Equipment	08/31/2021
JD's Gas Station (W/R SP-2016-0525C)	08/31/2021
JD's Market No. 8 (W/R SP-2016-0532C)	08/31/2021
JK Kennels (W/R SP-2017-0065D)	08/31/2021
Johnny Morris Road Rehabilitation From Pecan Park to Loyola Lane	08/31/2021
Johnny Morris Truck Terminal	08/31/2021
Johnsons Fleet Service Rawland - TMobile Site Development (AU01608D)	08/31/2021
Kara Drive Bridge- Construction	08/31/2021
Kimber SoCo Hotel	08/31/2021
Kingsbery Solar Project	08/31/2021
Kramer Condominiums	08/31/2021
La Crosse at Circle C Residences	08/31/2021
La Mexicana Supermercado	08/31/2021
LAD Services, LLC Office	08/31/2021
Lake Austin Shopping Center	08/31/2021
Lake Creek Montessori	08/31/2021
Lakeline Multifamily	08/31/2021
Lakeshore Apartments Phase II	08/31/2021

Lakeshore Drive Waterline Extension	08/31/2021
Lakeside Villas (Withdraw & Resub of SP-2013-0092D)	08/31/2021
Lamar at North Loop VMU	08/31/2021
Lantana Block P, Lot 3	08/31/2021
Lantana Lot 1, Block B Shared Water Quality Pond	08/31/2021
Lantana Tract IV	08/31/2021
Laurel Creek	08/31/2021
Legend Oaks Business Park - Lot 1	08/31/2021
Little Walnut Creek- Flood Risk Reduction from Metric to Rutland (W/R SP-2018-0337D)	08/31/2021
Local Mobility ADA Sidewalk and Ramp Improvements Group 25 City Wide IDIQ Longhorn Dam	08/31/2021
Loma Vista Expansion	08/31/2021
Loma Vista Manufactured Housing	08/31/2021
LONE STAR READY MIX BATCH PLANT / 279 OLD BASTROP RD	08/31/2021
Lowden Lane	08/31/2021
Loyola Lofts	08/31/2021
Loyola Multifamily	08/31/2021
Lozier Properties 103 Acre Tract	08/31/2021
Madhi Center Phase II	08/31/2021
Majestic - Decker Lane	08/31/2021
Malone Subdivision, Section One (Construction Plans)	08/31/2021
Malone Subdivision, Section Two (Construction Plans)	08/31/2021
Manchaca	08/31/2021
Manchaca Gas Station	08/31/2021
Manchaca Opt Youth WW ext.	08/31/2021
Manor and Alexander	08/31/2021
Manor Forest II	08/31/2021
Margarita Street Park	08/31/2021
MASJIB IBRAHIM	08/31/2021
Maya Place- Office Warehouse	08/31/2021
McCormick Mountain, Phase 3	08/31/2021
McDonald's @ 2114 W. Slaughter Lane (W/R SP-2018-0088CT)	08/31/2021
McGuire Event Center	08/31/2021
McNeil Drive Subdivision (Construction Plans)	08/31/2021
McNeil High School	08/31/2021
Medical Park Towers Campus Upgrades	09/10/2021
Medical Parkway Office Building	08/31/2021
Menchaca Business Park	08/31/2021
Mercedes Parking Garage (W/R SP-2016-0587C)	08/31/2021
Mesa MultiFamily	08/31/2021
Messinger Tract	08/31/2021
Met Campus	08/31/2021
Met Center II Creative Building E	08/31/2021
METACORTEX	08/31/2021
Metric Office	08/31/2021
MILLIGAN TRACT SAND & GRAVEL EXCAVATION / NORWOOD LN	08/31/2021
Mirabel Park, Phase 1 Easton Park Section 2C -	08/31/2021
Mirabel Park, Phase 2 Easton Park Section 2C - Construction Plans	08/31/2021
MLK Highline	08/31/2021
Mockingbird Apartments	09/27/2021
Modera Domain	08/31/2021
Momentum Way & Spirit Drive, Velocity Crossing Ph 1	08/31/2021
Montessori Day School	08/31/2021
Montopolis Affordable Housing	08/31/2021
Moonlight	08/31/2021

Moontower Offsite Parking (W/R SP-2016-0327D)	08/31/2021
Mount Olive Baptist Church Parking Lot Addition	08/31/2021
Mount Zion Baptist Church Family Life Center (SWPPP)	08/31/2021
Mueller 10A Block 74 Lots 1 & 2	08/31/2021
Mueller 10A Block 76 Lots 1 & 2	08/31/2021
Mueller 10A Block 76 Lots 8 & 9	08/31/2021
Mueller Office Building	08/31/2021
Mueller Parking Garage	08/31/2021
Mueller Section 10A Block 74 Lots 15-16	08/31/2021
Mueller Section 10A Block 74 Lots 17-21	08/31/2021
Mueller Section 10A Block 76 Lots 3-7	08/31/2021
Mueller Section 11 Block 88 Parking Lot	08/31/2021
Mueller Section 11 Block 92 Parking Lot	08/31/2021
Mueller Southeast Greenway Park	08/31/2021
Mueller Town Center Park	08/31/2021
Mullen Townhomes	08/31/2021
Muscle Man Warehouse	08/31/2021
Nakatomi Plaza	08/31/2021
NAMCC Building Addition (Revision)	08/31/2021
Network Auto Body & Paint Shop	09/13/2021
New Hope Baptist Church	08/31/2021
New Hornsby Dunlop Elementary School	09/13/2021
New Smith Elementary School	08/31/2021
Nexus at Goodnight Ranch (W/R SP-2017-0200C.SH)	08/31/2021
Norman Elementary School	08/31/2021
North Austin Medical Center Employee Parking Addition	08/31/2021
North Austin Muslim Community Center Parking Lot.	08/31/2021
North Austin Reservoir and Pump Station Improvements Project	08/31/2021
North Bluff 3	08/31/2021
North Fork Force Main & Gravity Sewer	08/31/2021
North Fork Lift Station	08/31/2021
North Mopac Hotels (W/R SP-2017-0466C)	08/31/2021
Northeast Middle School	08/31/2021
NORTHTOWN	08/31/2021
Northtown Municipal Utility District Administrative Office and Park	08/31/2021
Northtown Municipal Utility District Force Main Replacement	08/31/2021
Northtown Municipal Utility District Wildflower Park Pavilion	08/31/2021
NORWOOD LANE SAND & GRAVEL EXCAVATION / NORWOOD LN	08/31/2021
Norwood Park	08/31/2021
NRP Tech Ridge	08/31/2021
Nueces Tower	09/20/2021
NYOS Charter School	08/31/2021
O.T. Connection	08/31/2021
O'Reilly Auto Parts #16	08/31/2021
Oak Crest Expansion	08/31/2021
Oak Hill Creekside	08/31/2021
Oak Hill Storage	08/31/2021
Oaks at Slaughter Construction Plans (W/R C8-2018-0109.1B)	08/31/2021
Oaks at Slaughter Retail Center (W/R SP-2019-0045C)	08/31/2021
Oaks at Slaughter Site Improvements (W/R SP-2019-0032D)	08/31/2021
Oaks Ranch Section 2	08/31/2021
Old Manor Road Multifamily	08/31/2021
Oldcastle Buck West - 2 Site Development Improvements.	09/24/2021
Oldcastle: Buck West 1 - Site Development Improvements.	09/24/2021
One Gas Service Center	08/31/2021

Onion Creek Metro Park	08/31/2021
Onion Creek Reclaimed Water Main, Phase 1	08/31/2021
Origin Hotel Mueller	08/31/2021
Paloma Apartments	08/31/2021
Paloma Ridge	08/31/2021
Park 183 -Phase 2, A Resubdivision of a Portion of Lot 1, Sunberg Estates. Construction Plans	08/31/2021
Park 183 Building 3	08/31/2021
Park 183 Building 5	08/31/2021
Park at Wellspoint (W/R SP-2015-0406C)	08/31/2021
Parke 27 Site Plan Improvements.	08/31/2021
Parke North Condominiums (Withdraw & Resub of SP-2013-0194D)	08/31/2021
Parker Creek Ranch	08/31/2021
Parker Creek Ranch Phase 3	08/31/2021
Parker Creek Ranch Phase Four Construction Plans	08/31/2021
Parker Creek Ranch Phase II Construction Plans	08/31/2021
Parmer Amenity Pond	08/31/2021
Parmer Lane Commercial (W/R SP-2017-0394D)	08/31/2021
Parmer Lane Interceptor	08/31/2021
Parmer Multi-Family	08/31/2021
Parmer Park - Whataburger	08/31/2021
Parmer Sector 8	08/31/2021
Parmer Village Lot 4 (W/R SP-2018-0121C)	08/31/2021
Parmer Village Lot1A (W/R SP-2017-0197C)	08/31/2021
Pathways at Chalmers Court East	08/31/2021
Pathways at Chalmers Court West	09/30/2021
Pearce Lane Retail Center	08/31/2021
Pearce Lane Wastewater Treatment Plant	08/31/2021
Pease Park -Kingsbury Commons	08/31/2021
Pecan Mobile Home Park - New Retaining wall (With/Resub of SP-2015-0492D)	08/31/2021
Penn Place Cottages A	08/31/2021
Penn Place Cottages B	08/31/2021
Pflugerville ISD Transportation Services	08/31/2021
Pilot Knob 30-Inch Regional Wastewater Interceptor Phase 1A	08/31/2021
Pinnacle at Clawson Road	08/31/2021
Pioneer Crossing East Section 17	08/31/2021
Pioneer Crossing East Section 18	08/31/2021
Pioneer Crossing East Section 3B	08/31/2021
Pioneer Crossing North Lift Station (W/R SP-2018-0176D)	08/31/2021
Pioneer Crossing West Section 11	08/31/2021
Pioneer Crossing West Section 12	08/31/2021
Pioneer Hill Apartments Phase 1	08/31/2021
Pioneer Hill Section 2	08/31/2021
Pioneer Hill Section 3	08/31/2021
Pioneer Hill Section 4	08/31/2021
Pioneer Hill Section 5 Construction Plans	08/31/2021
Pioneer Hill Section 6, Construction Plans (W/R C8-2018-0176.2B)	08/31/2021
Pocohontas Trail Parking Lot (W/R SP-2018-0142D)	08/31/2021
Point at Ben White	08/31/2021
Prado Ranch Section 2	08/31/2021
Presidio Condominiums	08/31/2021
Presidio Condominiums - Section 2	08/31/2021
Presidio III	08/31/2021
Presidium at Waterford	08/31/2021
Preston Park Amenity Center	08/31/2021
Preston Park Section 2B C8J-2015-0134.3B	08/31/2021

Professional Contract Services	08/31/2021
Promiseland Learning Center	08/31/2021
PWD-Dalton Ln Site Utility Improvements	08/31/2021
Quik Trip #4150 (W/R of SP/2017-0326C)	08/31/2021
QuikTrip # 4125	09/16/2021
QuikTrip No 4162	08/31/2021
Radio Coffee and Beer	08/31/2021
Rago Enterprises Storage Yard	08/31/2021
Rancho Garza Infrastructure	08/31/2021
Rancho Garza Multi-family	08/31/2021
Rancho Garza Office	08/31/2021
Rancho Garza Office and Hotel	08/31/2021
RBJ Center	08/31/2021
RCCG Salvation Center of Austin	08/31/2021
Regents West Campus	08/31/2021
Reliant Rehabilitation Hospital South Austin (Resubmittal of SPC-2007-0723C)	08/31/2021
Republic of Texas History Center	08/31/2021
Reserve at Four Points, Units 12-21	08/31/2021
Retreat at Barton Creek Building 21	08/31/2021
Ridge at Walnut Creek	08/31/2021
Rim Rock Subdivision Construction	08/31/2021
Rolling Hills West Sewer Wastewater Sewer Extension	09/03/2021
Ross Road	08/31/2021
Rundberg Plaza	08/31/2021
Running Bird Condos	08/31/2021
Saint Elmo Public Market (W/R SP-2016-0269C)	08/31/2021
Sames Red Barn Automotive	08/31/2021
Samsung Fab Expansion 12100 SAMSUNG BLVD	08/31/2021
Sanchez Elementary School	08/31/2021
Santa Rita Multi-Family Project(w/resubmittal of SP-2014-0100C)	08/31/2021
Scenic Point Subdivision, Phase 2	08/31/2021
SECCA	08/31/2021
Sendero Hills Phase 3 Subdivsion	08/31/2021
Seven Oaks Office Park	08/31/2021
SHIRE'S COURT	08/31/2021
Shoal Creek Office	08/31/2021
Shoreline Stabilization for 3303 Far View Drive	09/27/2021
SHUMAKER DONNELLY SITE DEVELOPMENT IMPROVEMENTS 11900 HAROLD GREEN RD BLDG 575	08/31/2021
SHUMAKER PLATT II 2900 N FM 973 RD	08/31/2021
Sigma Chi Fraternity	08/31/2021
Sixth + Lamar East Block	08/31/2021
Slaughter -Old San Antonio Road Low Water Crossing Upgrade	08/31/2021
Slaughter Lane and Capital of Texas Ground Storage Reservoir Improvements	08/31/2021
Slaughter Lane C-Store	08/31/2021
Slaughter Lane Retail Center W/R SP-2015-0362C	08/31/2021
SoCo II	08/31/2021
SoCo South	08/31/2021
Solera Reserve	08/31/2021
South Austin Neighborhood Park Trail Improvements	08/31/2021
South Austin Regional WWTP Electrical Substation No. 1 Replace	08/31/2021
South Congress Apartments	08/31/2021
South Congress Development	08/31/2021
South Lamar and Riverside Mixed Use	08/31/2021

South Shore IV	08/31/2021
South Shore Retail	08/31/2021
Southern Datacom Inc. Site Improvements	08/31/2021
Southpark Apartments	08/31/2021
Southpark Meadows Shopping Center - S IH 35	08/31/2021
Southside Church (Old SA Rd.)	08/31/2021
Southview Hills Estates Subdivision	08/31/2021
Spicewood Springs Storage and Dog Kennel	08/31/2021
Spring Villas	08/31/2021
Springdale Commercial	08/31/2021
Springdale Creek Condominiums	08/31/2021
Springdale Park Condominiums	08/31/2021
Springhill Suites at Anderson Arbor	08/31/2021
Spur Line Addition - Capitol Aggregates	08/31/2021
Spyglass Condominiums	08/31/2021
St David's Performance Center Site B	08/31/2021
St Davids Performance Center Site A	08/31/2021
St Stephens Square	08/31/2021
St. Andrews Presbyterian Church Expansion	08/31/2021
St. Davids South Austin Medical Center	08/31/2021
St. Johns Encampment Commons	08/31/2021
St. Stephen's Square Phase Two	08/31/2021
St. Stephens III	08/31/2021
Stablewood Drive	08/31/2021
Standard @ Austin	08/31/2021
Steiner Ranch Mixed Use #14 Site Plan	08/31/2021
Steiner Ranch Mixed-Use #4	08/31/2021
Steiner Ranch MU #15 Site Plan	08/31/2021
Stillwater Montopolis	08/31/2021
Stonelake Senior Living	09/30/2021
Stoneridge (Withdrawal & Resubmittal of SP-2011-0089D)	08/31/2021
Stoneridge Subdivision (Construction Plans)	08/31/2021
Stoney Ridge Phase C Section 3 Construction Plans	08/31/2021
Stoney Ridge Phase C- Section 3 (SFAR) Amenity Lot 14	08/31/2021
Stoney Ridge Phase C- Section 3 (SFAR) Amenity Lot 22 & 23	08/31/2021
Sun Chase South Sec 1	08/31/2021
Sun Chase South Sec 2	08/31/2021
Sun Chase South Section 3; Non-Concurrent Construction Plans	08/31/2021
Sun Chase South Section 4	08/31/2021
Sun Chase South Section 5	08/31/2021
Sun Chase South Section 6 Construction Plan	08/31/2021
Sun Chase South Section 7 Construction Plans	08/31/2021
Sundridge Condominiums (W/R SP-2016-0422C)	08/31/2021
Sunshine RV Park (Withdrawal/Resubmittal of SP-2012-0149D)	08/31/2021
Surf Thru Carwash	08/31/2021
Sweetwater Home Services	08/31/2021
TAC-1205 Nueces Street	08/31/2021
Talavera Lofts	08/31/2021
Talia Homes	08/31/2021
Tandem Office	08/31/2021
TBA Redevelopment	08/31/2021
TC WC&ID 10 Rob Roy Pump Station and Waterline	08/31/2021
TDSA Monastery & Temple (Withdraw & Resubmittal of SP-04-00742(R1))	08/31/2021
Tech Junction Apartments	08/31/2021
Tech Ridge Center Phase III Apartments	08/31/2021

Tech Ridge Restaurant	08/31/2021
Tech Ridge VI - Lot 5 - Plans for Site Improvements	08/31/2021
Techridge 2.0 and 2.1	08/31/2021
Teri Road Hotels	08/31/2021
Texas Association of Counties 1204 San Antonio Office Building	08/31/2021
Texas Children's Hospital North Campus	08/31/2021
THAXTON ROAD COMMERCIAL CENTER	08/31/2021
Thaxton Road Fill Site	08/31/2021
The Abali	08/31/2021
The Addie (W/R SPC-2016-0453C)	08/31/2021
The Bridge at Turtle Creek	08/31/2021
The Chelsea	08/31/2021
The Goodnight Ranch Commercial Development	08/31/2021
The Greens on Cooper Lane	08/31/2021
The Grove at Shoal Creek Parks Plan	08/31/2021
The Grove at Shoal Creek Residential Phase One	08/31/2021
The Grove at Shoal Creek, Blocks 3 & 4	08/31/2021
The Hedge	09/13/2021
The Huston	08/31/2021
The Loretta	08/31/2021
The Mark at Austin	08/31/2021
The Mattress Firm and Future Tenant	08/31/2021
The Overlook at Amarra Drive	08/31/2021
The Pearl	08/31/2021
The Perry Estate (SWPPP)	08/31/2021
The Pinnacle at Great Hills	08/31/2021
The Riverbend West 1	08/31/2021
The View at Estancia	08/31/2021
The Vistas of Austin - Sec 4 Construction Plans	08/31/2021
The Vistas of Austin Amenity Center	08/31/2021
The Vistas of Austin Section 2 (Construction Plans)	08/31/2021
The Vistas of Austin Section 5 Construction Plans	08/31/2021
The Vistas of Austin, Section 3 Construction Plans	08/31/2021
The West Line (W/R SP-2018-0056C)	08/31/2021
thinkEAST Multifamily	09/01/2021
Thornton 2	08/31/2021
Three Hills Apartments - Offsite 16" Water Main	08/31/2021
Tillery Residential Condominiums	08/31/2021
Timmermann Phase 1 Construction Plans	08/31/2021
Towne Oaks Apartments	08/31/2021
TownePlace Suites at Braker Lane (W/R SP-2018-0135C)	08/31/2021
Travis County - New Civil & Family Courts Facility	08/31/2021
Travis County East Side Service Center	08/31/2021
TRAVIS COUNTY PRECINCT 4 OFFICE BUILDING PROJECT	08/31/2021
TRAVIS COUNTY WCID NO. 18, MEMBRANE FILTRATION BUILDING AND PIPING IMPROVEMENTS	08/31/2021
Travis Flats (WR SP-2017-0196C.SH)	08/31/2021
TRAVIS HIGH SCHOOL	08/31/2021
Trebol Pool Plaster (W/D SP-2016-0535D)	08/31/2021
TRG N Lamar	08/31/2021
TRI Office Complex	08/31/2021
Tru by Hilton Arboretum	08/31/2021
Tumbleweed Hill	08/31/2021
Turners Crossing North Offsite Utilities	08/31/2021
Turners Crossing North Phase 1 Construction Plans	08/31/2021

Tuscany Park Tract 3	08/31/2021
Tuscany Park Tract 4	08/31/2021
TX-12 100 MW Bess Power Plant	08/31/2021
TxDOT Campus Consolidation Project Offsite Wastewater Main	08/31/2021
TXI CALLAHAN 12900 HAROLD GREEN RD	08/31/2021
TXI CALLAHAN II HAROLD GREEN RD	08/31/2021
TXI GILBERT HAROLD GREEN RD	08/31/2021
TXI GILBERT II (WITHDRAWAL AND RESUBMITTAL) HAROLD GREEN RD	08/31/2021
TXI Hornsby Bend East	08/31/2021
TXI Hornsby Bend West	08/31/2021
TXI MCCRUMMEN 13101 HAROLD GREEN RD	08/31/2021
TXI PRENTICE-DEARING 12601 HAROLD GREEN RD	08/31/2021
TXI Sand and Gravel Operations - Webberville Site Plan Revision	08/31/2021
TXI WASHINGTON 4500 NORWOOD LN	08/31/2021
TXI- Rio Garfield Site Plan	08/31/2021
Ullrich Low Service Pump Station Electrical Feed Renewal	08/31/2021
University Hills Library Parking Lot Expansion	08/31/2021
University Park Townhomes	08/31/2021
University Park Townhouse Residential	08/31/2021
Upper East End Subdivision	08/31/2021
Valley View Condominiums	08/31/2021
	08/31/2021
Van's Holiday Mobile Home Park Water and Wastewater Plans(W/RSP-2018-0012D)	08/31/2021
Vega Multifamily	08/31/2021
Ventura Parmer Lane	08/31/2021
Venue at Slaughter (W/R of SP-2016-0271D)	08/31/2021
Verde Ville	08/31/2021
Veritas Academy (Withdraw & Resubmittal of SP-2013-0261C)	08/31/2021
Verizon Wireless - Expo Center	09/20/2021
Verizon Wireless - Texttruss	08/31/2021
Village Farm	08/31/2021
Villas at Lakeway Apartment Homes	08/31/2021
Villas on Rio Grande	08/31/2021
Vineyard Austin	08/31/2021
Violet Crown Trail North Phase 2A	08/31/2021
Vista Parke Condominiums	08/31/2021
Vistas on Harold	08/31/2021
Walnut Creek Metro Park - Playscape Replacement	08/31/2021
Walnut Park II Apartments	08/31/2021
Walton Medical Development	09/27/2021
Wastewater Improvements	08/31/2021
Water Oak Apartments	08/31/2021
Waterfront Phase 1 & 2	08/31/2021
Webberville Condominiums	08/31/2021
Webberville Mixed Use	08/31/2021
Wells Branch Shopping Center	08/31/2021
West Park PUD Phase Three	08/31/2021
West Park Retail	08/31/2021
Westgate Grove Phase II	08/31/2021
Westgate Retail Building (with/resub of (sp-2016-0312c)	08/31/2021
Westminster Expansion	08/31/2021
Westminster Presbyterian Church	08/31/2021
Whisper Valley Community Center(with/resub of SP-2015-0124C)	08/31/2021
Whisper Valley, Village 1	08/31/2021
Whisper Valley, Village 1 - Phase 2	08/31/2021

		Whisper Valley, Village 1 - Phase 3 Construction Plans	08/31/2021
		Wildhorse Flats	08/31/2021
		Wildhorse Ranch Amenity Center	08/31/2021
		Wildhorse Ranch Amenity Center Subdivision Construction Plans	08/31/2021
		William Cannon Drive Phase 2 Utility Adjustment	08/31/2021
		WJE Office Expansion	08/31/2021
		Wolf Corner Phase II	08/31/2021
		Woodbridge Subdivision	08/31/2021
		WPD-2706 Catalina Dr Country Club West Channel Stabilization-UCC-200423-02-01	08/31/2021
		WPD-East Bouldin Creek Bank Stabilization-UCC-191024-02-02	08/31/2021
		WPD-Fort Branch Creek Delores Tributary Waste Removal Stream Restoration- UCC-201107-04-02	08/31/2021
		WPD-MLK TOD Stormwater Conveyance Improvements	08/31/2021
		WPD-MLK TOD Stormwater Conveyance Improvements Ph. 2	08/31/2021
		WPD-Williamson Creek & Bitter Creek Tributary Rehabilitation	08/31/2021
		X Space Group	08/31/2021
		Yom Tract Subdivision (W/R C8-2017-0094.0B)	08/31/2021
		Z Non Electric	08/31/2021
		Zilker Metro Park - Maintenance Barn Replacement	08/31/2021
		Zilker Studios	08/31/2021
		Zilker Train Track Renovation Project	08/31/2021
		Zion Rest Missionary Baptist Church	08/31/2021
Sep 2021	Routine EV Inspection	CWS Brushy Creek	09/30/2021
		1003 TAFFY CT	09/30/2021
		1004 ELLINGSON LN	10/27/2021
		1007 E 45TH ST	09/30/2021
		101 E CANYON CIR	09/30/2021
		1023 E 43RD ST	10/25/2021
		1023 E 45TH ST	09/30/2021
		1025 ELLINGSON LN	10/27/2021
		10300 Metropolitan Dr.	09/30/2021
		10400 Manchaca Rd.	09/30/2021
		107 LAGO VERDE DR	09/30/2021
		108 ACRE YEATES TRACT / 8901 RAMIREZ LN	09/30/2021
		10800 RIVER TER	09/30/2021
		109 HERGOTZ LN	09/30/2021
		10905 BUCKTHORN DR	09/30/2021
		1100 E PARMER LANE	09/30/2021
		1100 GARDNER RD	09/30/2021
		1100 W OLTORF ST	09/30/2021
		1101 JEWELL ST	09/30/2021
		1101 SNOWY OWL CT	09/30/2021
		1101 SOUTHWOOD RD	09/30/2021
		1102 SHOWBOX ST	10/25/2021
		1105 S MEADOWS DR	09/30/2021
		1105 W MONROE ST	09/30/2021
		111 W O DELL ST	10/13/2021
		1110 3/4 FIESTA ST	09/30/2021
		1111 W. 6th St. (old AISD)	09/30/2021
		1112 W ANNIE ST	10/15/2021
		1113 CHRISTIE DR	09/30/2021
		1115 GILLESPIE PL	09/30/2021
		1116 RICHARDINE AVE	09/30/2021
1116 WALTON LN	09/30/2021		
1117 BLUEBONNET LN	09/30/2021		

1118 WALTON LN	09/30/2021
1118 WOODLAND AVE	09/30/2021
1125 TILLERY ST BLDG 4	10/27/2021
1126 TILLERY ST	09/30/2021
113 LA VISTA ST	10/25/2021
1131 OMEGA AVE	09/30/2021
1133 GILLESPIE PL	09/30/2021
1135 GILLESPIE PL	09/30/2021
1135 WALTON LN	09/30/2021
1148 MANSELL AVE	10/27/2021
1155 Barton Springs Road	09/30/2021
1168 RIDGEWAY DR	10/27/2021
1183 OAK GROVE AVE	09/30/2021
	09/30/2021
1185 GREENWOOD AVE	10/01/2021
1200 W 25TH STREET	09/30/2021
1202 REAGAN TER	09/30/2021
12021 SELMA HUGHES PARK RD	09/30/2021
1205 WALNUT AVE	09/30/2021
1206 GARNER AVE	09/30/2021
1208 GARDEN ST	09/30/2021
1208 GARNER AVE	09/30/2021
1209 AZIE MORTON RD	09/30/2021
1209 N WESTON LN	09/30/2021
121 LAUREL LN	09/30/2021
1213 E M FRANKLIN AVE	09/30/2021
12217 N IH 35 SVRD NB	09/30/2021
12309 CEDAR BEND CV	10/04/2021
12321 CEDAR BEND CV	10/04/2021
12329 CEDAR BEND CV	10/04/2021
12511 CEDAR ST	09/30/2021
12900 SHORE VISTA DR	09/30/2021
12908 MERIDIAN PARK BLVD	09/30/2021
12916 MERIDIAN PARK BLVD	09/30/2021
130 RV Storage & Warehouse (W/R SP-2018-0311D)	10/04/2021
1300 Dittmar	09/30/2021
1300 E. 5th Street	09/30/2021
1301 GARNER AVE	09/30/2021
1301 LUNA ST	09/30/2021
1301 SINGLETON AVE	10/25/2021
1303 JUSTIN LN	09/30/2021
1303 SINGLETON AVE	10/25/2021
1304 COMAL ST	10/22/2021
1304 NEWNING AVE	09/30/2021
1305 JUSTIN LN	09/30/2021
1305 W 42ND ST	10/21/2021
1305 WESTMOOR DR	10/22/2021
1309 JUSTIN LN	09/30/2021
1319 Park Center	09/30/2021
1320 E APPLGATE DR	09/30/2021
13911 LAKE VIEW DR	09/30/2021
1400 DRAKE AVE	09/30/2021
1401 W 9TH ST	09/30/2021
1401 WALNUT AVE	09/30/2021
1402 OXFORD AVE	09/30/2021

1402 W 51ST ST	09/30/2021
1403 CHOQUETTE DR	09/30/2021
1403 GARNER AVE	09/30/2021
1403 MERIDEN LN	09/30/2021
1404 CRESTWOOD RD	10/25/2021
1405 KENT LN	09/30/2021
1405 MINNIE DR	09/30/2021
1406 CAMELOT CIR BLDG 2	09/30/2021
1406 E 2ND STREET	09/30/2021
1407 BOULDIN AVE	09/30/2021
1408 E. 6th Street (W/R SP-2017-0110C)	09/30/2021
1408 GARDEN ST	09/30/2021
1408 GREENWOOD AVE	09/30/2021
1413 W 51ST ST	09/30/2021
1414 ALAMEDA DR	09/30/2021
1416 W 51ST STREET	09/30/2021
14616 FLAT TOP RANCH RD	09/30/2021
15000 FLAT TOP RANCH RD	09/30/2021
1501 ROCKMOOR AVE	09/30/2021
15012 FLAT TOP RANCH RD	09/30/2021
1503 DEXTER ST	09/30/2021
1505 HOLLY ST	09/30/2021
1506 WALLER ST	09/30/2021
1507 BARN SWALLOW DR	10/25/2021
1508 REDD ST	10/15/2021
1510 ALEGRIA RD	10/27/2021
1510 PALMA PLZ	10/04/2021
1512 BRENTWOOD ST	09/30/2021
1515 AGGIE LN	09/30/2021
1515 E. Cesar Chavez	09/30/2021
1517 MURRAY LN	10/27/2021
15718 N IH 35 SERVICE ROAD SB	09/30/2021
1600 BARTON HILLS DRIVE	09/30/2021
1600 BROADMOOR DR	09/30/2021
1600 PEREZ ST	10/29/2021
1601 J J SEABROOK DR	10/04/2021
1601 RABB RD	09/30/2021
1602 WOODWIND LN	09/30/2021
1603 Woodlawn Blvd (Condos)	09/30/2021
1603 WOODWIND LN	09/30/2021
1604 JULIET ST	09/30/2021
1604 MIRIAM AVE	10/11/2021
1604 S 2ND ST	09/30/2021
1604 WOODWIND LN	09/30/2021
1605 WESTMOOR DR	09/30/2021
1605 WOODWIND LN	09/30/2021
1606 WOODWIND LN	09/30/2021
1608 FOREST HILL DR	10/20/2021
1608 W 5th St. Office	09/30/2021
1609 KATHY LYNN CT	09/30/2021
1612 NEWTON ST	09/30/2021
1615 WATERSTON AVE	10/22/2021
1700 KERR ST	09/30/2021
1700 W 32ND ST	10/27/2021
1700 Willow Creek (W/R SP-2017-0238C)	09/30/2021

1701 BARTONCLIFF DR	10/01/2021
1701 NEWNING AVE	09/30/2021
1702 BAUERLE AVE	09/30/2021
1702 BROOKHAVEN DR	10/01/2021
1702 WINSTED LN	09/30/2021
1703 JULIET ST	09/30/2021
1703 WINSTED LN	09/30/2021
1707 CEDAR AVE	10/04/2021
1707 NEWNING AVE	09/30/2021
1707 ULIT AVE	10/14/2021
1710 ADINA ST	10/04/2021
1711 J J SEABROOK DR	09/30/2021
1712 WALNUT AVE	10/22/2021
1716 S 5TH ST	10/27/2021
1744 CAMP CRAFT RD	09/30/2021
17th Street Condominiums (W/R SP-2019-0010C)	09/30/2021
17th Street Condos	09/30/2021
17th Street Hotel	09/30/2021
1802 NEW YORK AVE	09/30/2021
1804 FORD ST	10/04/2021
1806 GARDEN ST	09/30/2021
1806 PEGGY STREET	09/30/2021
1807 BRACKENRIDGE ST	10/25/2021
1807 COLLIER ST	09/30/2021
1807 W 36TH ST	09/30/2021
1811 KINNEY AVE	09/30/2021
1811 TREADWELL ST	09/30/2021
1813 SPILLMAN ST	09/30/2021
1819 SPILLMAN ST	09/30/2021
1820 ASHBY AVE	09/30/2021
183 Warehouse	09/30/2021
1901 WESTLAKE DR	10/27/2021
1903 COLLIER ST	09/30/2021
1903 E 8TH ST	09/30/2021
1904 COLLIER ST	09/30/2021
1905 GLENCLIFF DR	09/30/2021
1906 SALINA ST	09/30/2021
1906 VISTA LN	09/30/2021
1907 GLENCLIFF DR	09/30/2021
1907 MORROW ST	10/25/2021
1907 RIVERVIEW ST	09/30/2021
1908 PAYNE AVE	09/30/2021
1908 W 36TH ST	10/22/2021
1910 CROOKED LN	11/01/2021
1911 BIG HORN DR	09/30/2021
1915 PEQUENO ST	10/18/2021
1915 PIEDMONT AVE	09/30/2021
1919 Riverside Multifamily	09/30/2021
2000 E 22ND ST	09/30/2021
2003 PAYNE AVE	09/30/2021
2004 E 22ND ST	10/25/2021
2005 BRENTWOOD ST	09/30/2021
2006 PAYNE AVE	09/30/2021
2007 MAXWELL LN	10/18/2021
2007 ROBINHOOD TRL	09/30/2021

2007 S 2ND ST	09/30/2021
2008 KINNEY AVE	09/30/2021
2008 RUNDELL PL	09/30/2021
2009 CANTERBURY ST	10/25/2021
201 St. Elmo Rd.	09/30/2021
201 W COVINGTON DR	09/30/2021
2010 DE VERNE ST	09/30/2021
2011 S 3RD ST	09/30/2021
2011 TILLOTSON AVE	09/30/2021
2012 MEADOWRIDGE DR	09/30/2021
2012 OXFORD AVE	09/30/2021
2015 DE VERNE ST	09/30/2021
2019 YELLOW JACKET LN	09/30/2021
202 EL PASO ST	09/30/2021
2024 FORD ST	09/30/2021
203 & 205 Lago Verde Drive	09/30/2021
205 DUNLAP ST	09/30/2021
206 BRAESWOOD RD	09/30/2021
207 Lago Verde	09/30/2021
209 E 33RD ST	09/30/2021
2100 AIROLE WAY	09/30/2021
2100 PEACH TREE ST	10/11/2021
2100 PRATHER LN	09/30/2021
2101 ALTA VISTA AVE	09/30/2021
2101 PRATHER LN	09/30/2021
2101 YELLOW JACKET LN	09/30/2021
2102 E 21ST ST	10/18/2021
2102 OXFORD AVE	10/25/2021
2103 YELLOW JACKET LN	09/30/2021
2104 ANN ARBOR AVE	09/30/2021
2104 E 9TH ST	09/30/2021
2106 E 14TH ST	10/25/2021
2109 ANN ARBOR AVE	09/30/2021
2109 BARTON HILLS DR	09/30/2021
2109 GLENDALE PL	10/21/2021
211 CUMBERLAND RD	10/25/2021
2116 KENWOOD AVE	09/30/2021
2133 BARTON HILLS DR	09/30/2021
2206 MONTCLAIRE ST	09/30/2021
2208 MONTCLAIRE ST	09/30/2021
2209 POQUITO ST	09/30/2021
2210 S 3RD ST	09/30/2021
2210 W 49TH ST	09/30/2021
2211 SANTA ROSA ST	10/25/2021
2213 SANTA ROSA ST	10/27/2021
2300 Enfield Rd (Withdraw/Resubmittal of SP-2014-0449C)	09/30/2021
2301 BENDRIDGE TRL	09/30/2021
2302 MAXWELL LN	10/25/2021
2305 BARTON HILLS DR	09/30/2021
2306 FORTUNE DR	09/30/2021
2308 MAXWELL LN	10/20/2021
2309 E 5TH ST	10/25/2021
2311 MONTCLAIRE ST	09/30/2021
2311 WESTROCK DR	09/30/2021
2312 FARNSWOOD CIR	09/30/2021

2323 NEWFIELD LN	09/30/2021
2324 WESTOAK DR	09/30/2021
2331 WESTOAK DR	09/30/2021
2402 HANCOCK DR	09/30/2021
2402 THORNTON RD BLDG 2	09/30/2021
2403 INDIAN TRL	09/30/2021
2403 KATHY CV	09/30/2021
2404 HANCOCK DR	09/30/2021
2404 S 2ND ST	09/30/2021
2404 SANTA MARIA ST	09/30/2021
2405 E 11TH ST	09/30/2021
2406 E 8TH ST	09/30/2021
2406 HAVENSIDE DR	09/30/2021
2407 W 10TH ST	10/15/2021
2409 EUCLID AVE	09/30/2021
2411 DURWOOD ST	09/30/2021
2414 W 12TH ST	09/30/2021
2415 E 10TH ST	09/30/2021
2419 S 5TH ST	09/30/2021
2476 WAYMAKER WAY	09/30/2021
2500 KINNEY RD	09/30/2021
2500 South 183	09/30/2021
2501 WOODMONT AVE	09/30/2021
2503 E 4TH ST	09/30/2021
2504 CEDARVIEW DR	09/30/2021
2504 WILKE DR	09/30/2021
2508 E 4TH ST	09/30/2021
2510 S Congress	09/30/2021
2511 GIVENS AVE	09/30/2021
2515 EUCLID AVE	09/30/2021
2602 S 3RD ST	09/30/2021
2603 PLUMCREEK CIR	09/30/2021
2605 DIAZ ST	10/27/2021
2605 SHERWOOD LN	09/30/2021
2605 SOL WILSON AVE	10/01/2021
2606 OAK CREST AVE	09/30/2021
2607 Fiset DR	09/30/2021
2609 W 49TH HALF ST	09/30/2021
2610 GERAGHTY AVE	09/30/2021
2614 FRIAR TUCK LN	10/25/2021
2614 Rio Grande	09/30/2021
2622 MARIA ANNA RD	09/30/2021
2640 BARTON HILLS DR	09/30/2021
2645 W 45TH STREET	09/30/2021
2700 FRIAR TUCK LN	10/25/2021
2702 OAK PARK DR	09/30/2021
2707 MARIA ANNA RD	09/30/2021
2707 S 5TH ST	09/30/2021
2711 West Anderson Lane	09/30/2021
2716 GERAGHTY AVE	09/30/2021
2800 DEL CURTO ROAD (with/resub of SP-2016-0208C)	09/30/2021
2801 CEDARVIEW DR	09/30/2021
2802 CEDARVIEW DR	09/30/2021
2802 OAK HAVEN DR	09/30/2021
2802 OAK PARK DR	09/30/2021

2802 RAE DELL AVE	09/30/2021
2803 BONNIE RD	10/25/2021
2803 OAK HAVEN DR	09/30/2021
2804 Edgewater	10/04/2021
2807 BONNIE RD	10/25/2021
2809 CARLTON RD	10/27/2021
2813 PRADO ST	10/25/2021
2901 CEDARVIEW DR	10/01/2021
2902 OAKLANE DR	09/30/2021
2903 E 2ND STREET	09/30/2021
2904 WEBBERVILLE RD	10/21/2021
2905 NIAGARA DR	09/30/2021
2905 OAK PARK DR	09/30/2021
2905 OAKLANE DR	09/30/2021
2911 BRINWOOD AVE	09/30/2021
2919 E 13TH ST	10/22/2021
2921 LYONS RD	10/25/2021
3001 E 12TH STREET	09/30/2021
3002 RIVERCREST DR	09/30/2021
3003 E 18TH ST	09/30/2021
3004 KINNEY AVE	09/30/2021
3006 CEDARVIEW DR	09/30/2021
3006 OAK HAVEN DR	09/30/2021
3007 CATALINA DRIVE Bldg 2	09/30/2021
301 PRESSLER ST	09/30/2021
3010 FONTANA DR	09/30/2021
3010 PIN OAK CT	09/30/2021
3010 WEBBERVILLE RD	10/18/2021
3014 E 14TH ST	09/30/2021
305 W 5th Street	09/30/2021
307 W ELIZABETH ST	09/30/2021
308 FRANKLIN BLVD	09/30/2021
309 OERTLI LN BLDG 2	10/27/2021
310 CANION ST	09/30/2021
3102 E 13TH ST	09/30/2021
3103 OAKMONT BLVD	10/27/2021
311 HAVANA STREET	09/30/2021
3117 MARY ST	10/20/2021
3128 FATHER JOE ZNOTAS ST	09/30/2021
314 W 34TH ST	09/30/2021
316 W 34TH ST	09/30/2021
3203 HOLTON ST	09/30/2021
3204 GARDEN VILLA LN	09/30/2021
3204 WESTHILL DR	09/30/2021
3205 HOLTON ST	09/30/2021
3206 LARRY LN	09/30/2021
3211 DOLPHIN DR	09/30/2021
3215 MEREDITH ST	09/30/2021
3217 Davis Lane	09/30/2021
3220 SMOKY RIDGE	09/30/2021
3232 E Cesar Chavez	09/30/2021
3300 E 7th Office (W/R SP-2018-0322C)	09/30/2021
3300 WESTHILL DR	10/08/2021
3303 Far View	09/30/2021
3304 STONERIDGE RD	09/30/2021

3309 GARDEN VILLA LN	09/30/2021
3310 LARRY LN	09/30/2021
3400 BUNNY RUN	09/30/2021
3401 SPANISH OAK DR	09/30/2021
3402 RANDOLPH RD	09/30/2021
3405 WOODROW ST	10/20/2021
3406 CAMBRIDGE CT	09/30/2021
3406 Foothill Ter	11/01/2021
3410 DALTON ST	09/30/2021
3412 McCall Lane	09/30/2021
3415 ROSEFINCH TRL	10/15/2021
3501 PINNACLE RD	10/18/2021
3505 PURPLE HERON DR	09/30/2021
3507 OAK SPRINGS DR	09/30/2021
3521 BUNNY RUN	09/30/2021
3601 EDGEMONT DR	09/30/2021
3700 FAR VIEW DR	09/30/2021
3701 EASTLEDGE DR	10/28/2021
3704 RANCH CREEK DR	09/30/2021
3705 GOVALLE AVE	09/30/2021
3708 LAUREL LEDGE LN	09/30/2021
3710 MANORWOOD RD	09/30/2021
3711 CEDAR ST	09/30/2021
3712 MANORWOOD RD	09/30/2021
3805 AVENUE B	09/30/2021
3809 ROCKLEDGE DR	10/25/2021
3901 TONKAWA TRL	09/30/2021
3906 PEARCE RD	09/30/2021
400 KREBS LN	09/30/2021
400 LIGHTSEY RD	09/30/2021
4001 SIERRA DR	10/08/2021
4003 MESA CV	09/30/2021
4005 EDGEMONT DR	09/30/2021
4007 CLAWSON RD	09/30/2021
4007 EDGEMONT DR	09/30/2021
4025 VALLEY VIEW RD	09/30/2021
405 KREBS LN	10/15/2021
405 SOUTH PARK DR	09/30/2021
405 W ELIZABETH ST	09/30/2021
406 KREBS LN	09/30/2021
407 EL PASO ST	09/30/2021
407 OERTLI LN	09/30/2021
408 W 34TH ST	10/22/2021
4100 RIDGELEA DR	09/30/2021
4102 RIDGELEA DR	09/30/2021
4118 BURNEY DR	10/20/2021
418 E. Highland Mall Blvd.	10/07/2021
4209 WATERSEDGE CV	09/30/2021
4301 PRICKLY PEAR DR	09/30/2021
4301 SPEEDWAY	09/30/2021
4307 Michaels Cove Tram	09/30/2021
4322 AIRPORT BLVD	10/18/2021
44 East	09/30/2021
4400 JINX AVE	10/28/2021
4401 GLOMAR AVE	09/30/2021

4402 BANISTER LN	09/30/2021
4404 BANISTER LN	09/30/2021
4408 JINX AVE	10/18/2021
4412 CASWELL AVE	09/30/2021
4416 BANISTER LN	09/30/2021
4420 JINX AVE	09/30/2021
4425 JESTER DR	10/15/2021
4427 BANISTER LN	09/30/2021
4427 GILLIS ST	09/30/2021
4427 GILLIS STREET	09/30/2021
4429 GILLIS ST	09/30/2021
4501 SPANISH OAK TER	09/30/2021
4502 EDGEMONT DR	10/27/2021
4504 MOUNT VERNON DR	09/30/2021
4505 BULL CREEK RD	10/27/2021
4508 PLACID PL	10/01/2021
4509 CITY PARK RD	09/30/2021
4510 RICHMOND AVE	10/18/2021
4512 MOUNT VERNON DR	09/30/2021
4515 ROSEDALE AVE	09/30/2021
46 ACRE YEATES TRACT / 8300 HERGOTZ LN	09/30/2021
4600 RIDGE OAK DR	09/30/2021
4602 CLAWSON RD	10/20/2021
4603 MOUNT VERNON DR	09/30/2021
4603 SOUTH FOREST DR	09/30/2021
4604 SINCLAIR AVE	09/30/2021
4605 FINLEY DR	09/30/2021
4607 FINLEY DR	09/30/2021
4610 ENGLEWOOD DR	09/30/2021
4615 S 2ND ST	10/25/2021
4700 LEDESMA RD	10/27/2021
4703 RAMSEY AVE	09/30/2021
4710 MOUNT VERNON DR	09/30/2021
4751 CAT MOUNTAIN DR	10/25/2021
48 East Ave.	09/30/2021
4802 PRECIPICE CV	10/20/2021
4803 SINCLAIR AVE	10/27/2021
4804 FILEY CV	10/22/2021
4808 CASWELL AVE	09/30/2021
4902 LOTT AVE	09/30/2021
4905 SHADY GLADE CT	09/30/2021
4905 WEST PARK DR	09/30/2021
4907 SHADY GLADE CT	09/30/2021
5002 SPRUCE LN	10/25/2021
5005 EMERALD FOREST CIR	09/30/2021
501 CATER DR	09/30/2021
5010 BAKER ST	09/30/2021
5012 BAKER ST	09/30/2021
5012 PLACID PL	10/27/2021
5018 PLACID PL	10/20/2021
502 TILLERY ST	10/22/2021
503 EL PASO ST	09/30/2021
503 SUNSET CIR	09/30/2021
505 BLACKSON AVE	10/18/2021
505 SOUTH PARK DR	09/30/2021

506 E LIVE OAK ST	09/30/2021
509 KREBS LN	09/30/2021
510 DELMAR AVE	09/30/2021
510 KENNISTON DR	09/30/2021
5102 BEVERLY SKYLINE	09/30/2021
5107 ROB SCOTT ST	09/30/2021
5109 GLISSMAN RD	10/25/2021
517 E OLTORF STREET	09/30/2021
519 ACADEMY DR	09/30/2021
5205 MARTIN AVE	09/30/2021
5206 ROGERS LN	09/30/2021
5208 ROGERS LN	09/30/2021
5211 EVANS AVE	09/30/2021
5211 ROB SCOTT ST	10/25/2021
5222 MEADOW CREEK DR	09/30/2021
5301 DECKER LANE	09/30/2021
5301 Southwest Parkway - Phase 2 Revision 1	09/30/2021
5303 AVENUE G	10/21/2021
5305 GROVER AVE	09/30/2021
5400 AVENUE G	09/30/2021
5402 MC CANDLESS ST	09/30/2021
5415 EVANS AVE	10/18/2021
5500 SHOALWOOD AVE	09/30/2021
5502 NORTHDALE DR	09/30/2021
5502 WOODVIEW AVE	09/30/2021
5507 MANOR RD	11/01/2021
5512 SHOALWOOD AVE	09/30/2021
5700 East Riverside Apartments	09/30/2021
5703 SIERRA MADRE	10/01/2021
5705 ADAMS AVE	09/30/2021
5709 TURA LN	09/30/2021
5711 TURA LN	09/30/2021
5907 NASCO DR	09/30/2021
5909 NASCO DR	09/30/2021
600 Guadalupe St.	09/30/2021
6000 Congress	09/30/2021
6001 EUREKA DR	09/30/2021
6001 GROVER AVE	10/22/2021
6002 PONCA ST	09/30/2021
6004 CARY DR	09/30/2021
6004 LAIRD DR	10/04/2021
6005 BULL CREEK RD	09/30/2021
6005 GROVER AVE	10/22/2021
6007 CARY DR	09/30/2021
6007 GROVER AVE	10/20/2021
603 KEMP ST	10/22/2021
604 E HIGHLAND MALL BOULEVARD	10/04/2021
608 BRENTWOOD ST	09/30/2021
608 HAMMACK DR	09/30/2021
6100 PONCA ST	09/30/2021
6102 PONCA ST	09/30/2021
6104 PONCA ST	09/30/2021
620 Retail Center	09/30/2021
631 TILLERY ST	09/30/2021
6400 Riverside Mixed Use	09/30/2021

6401 NASCO DR	09/30/2021
6420 Bee Caves Road	09/30/2021
6500 LOST CV	09/30/2021
6507 E RIVERSIDE DRIVE (W/R SP-2018-0361C)	09/30/2021
6604 WEST COURTYARD DR	09/30/2021
6605 LAUREL WOOD DR	09/30/2021
6611 HERGOTZ LN	09/30/2021
6705 PIXIE CV	09/30/2021
6712 BEAUFORD DR	09/30/2021
6715 JESTER BLVD	09/30/2021
6809 MONTANA ST	10/20/2021
6813 SUENA DR	10/18/2021
6821 WOLFCREEK PASS	09/30/2021
6902 GLEN RIDGE DR	09/30/2021
6917 CAT CREEK RUN	09/30/2021
7-ELEVEN #1042032 (W/R SP-2018-0278C)	09/30/2021
700 East 11th Sreet Multi-Family	09/30/2021
700 River St Utility Relocation	10/11/2021
7008 MEADOR AVE	09/30/2021
701 Rio Grande	09/30/2021
7010 NORTHLEDGE DR	09/30/2021
7012 BURNELL DR	11/01/2021
702 HUERTA ST	09/30/2021
703 FLETCHER ST	10/27/2021
703 W ELIZABETH ST	09/30/2021
704 W ELIZABETH ST	09/30/2021
704 W JOHANNA ST	09/30/2021
705 FLETCHER ST	10/25/2021
705 KINNEY AVE BLDG 3	09/30/2021
707 VALDEZ ST	10/18/2021
710 VALDEZ ST	09/30/2021
7104 SPURLOCK DR	09/30/2021
712 W MONROE ST	09/30/2021
714 ETHEL ST	09/30/2021
714 W LIVE OAK ST	09/30/2021
715 E 43RD ST	09/30/2021
720 Airport	09/30/2021
7300 Dee Gabriel Collins Road Spoils Disposal Project	09/30/2021
7303 Coldwater Mountain Court	09/30/2021
739 CHERICO ST	09/30/2021
7407 BETHUNE AVENUE Bldg 2	09/30/2021
741 CHERICO ST	09/30/2021
7450 SPICEWOOD SPRINGS RD	09/30/2021
7502 WEST RIM DR	10/08/2021
7504 HARDY DR	09/30/2021
7508 DAUGHERTY ST	09/30/2021
7525 DELAFIELD LN	09/30/2021
7616 PROVIDENCE AVE	10/27/2021
7706 WATSON ST BLDG 1	10/25/2021
7706 WATSON ST BLDG 3	10/27/2021
7708 Burleson Office/ Warehouse (W/R SP-2017-0341C)	09/30/2021
7731 MENCHACA ROAD	09/30/2021
7801 NORTHWEST DRIVE Bldg 2	10/25/2021
7805 LAZY RIVER CV	09/30/2021
7809 MULLEN DR	09/30/2021

8" Offsite Wastewater Main	09/30/2021
801 Cuernavaca Site Plan	09/30/2021
801 GARNER AVE	09/30/2021
8012 TISDALE DR	10/20/2021
807 MARIPOSA DR	09/30/2021
809 MARIPOSA DR	09/30/2021
809 ROBERT E LEE RD	09/30/2021
811 CARDIFF DR	09/30/2021
811 W MARY ST	09/30/2021
8116 BIG VIEW DR	09/30/2021
8203 KROMER ST	09/30/2021
8207 TWO COVES DR	09/30/2021
8210 N IH 35 SERVICE ROAD SB	09/30/2021
825 CYPRESS GROVE DR	09/30/2021
827 W 12TH STREET	09/30/2021
8410 Anderson Mill	09/30/2021
8505 CUESTA CT	09/30/2021
8604 HATHAWAY DR	09/30/2021
8610 HATHAWAY DR	09/30/2021
8707 GLENLAKE DR	09/30/2021
8th and Lydia Condominiums	09/30/2021
900 GUNTER ST	09/30/2021
902 DANIEL DR	09/30/2021
907 E 44TH ST	09/30/2021
907 KAREN AVE	10/25/2021
907 REDD ST	09/30/2021
908 RETAMA ST	10/25/2021
909 CAPITOL CT	10/20/2021
909 W ANNIE ST	09/30/2021
91 ACRE FITZPATRICK TRACT / 300 EDWIN LN	09/30/2021
91 Red River (The Quincy)	09/30/2021
910 RETAMA ST	09/30/2021
910 W ELIZABETH ST	09/30/2021
910 W JOHANNA ST	09/30/2021
911 DANIEL DR	09/30/2021
911 GENE JOHNSON ST	10/15/2021
9113 GEORGIAN DR	09/30/2021
912 FIESTA ST	10/25/2021
912 RETAMA ST	10/22/2021
917 POST OAK ST	09/30/2021
920 CALLE LIMON	10/20/2021
920 CYPRESS GROVE DR	09/30/2021
9604 BAYSHORE BEND UNIT 54 *VOLUME BUILDER-CONDO*	10/11/2021
A.D. BOLM ESTATE 31 ACRE TRACT / 9502 HERGOTZ LN	09/30/2021
A.D. BOLM ESTATE 325 ACRE TRACT	09/30/2021
AAA Storage Bradshaw	09/30/2021
AAA Storage Circle Drive	09/30/2021
AAA Storage FM 1626	09/30/2021
ABIA North Plaza	09/30/2021
ABIA - Terminal/Apron Expansion	09/30/2021
ABIA Detention Ponds Restoration Project (W/R 2017-066884)	09/30/2021
ABIA Information Technology Building Expansion	09/30/2021
	09/30/2021
ABIA North Plaza	09/30/2021
ABIA Terminal / Apron Expansion - Pkg 4 Remote Deicing Facility	09/30/2021

ACC 1212 Rio Grande	09/30/2021
ACE Hardwood (withdraw and resubmittal of SP-2014-0282D)	09/30/2021
ADA Sidewalk Rehab - Grp 2 IDIQ Red River St from 38 1/2 to 45th St and 41st St from Red River to IH 35 SB Frontage	09/30/2021
ADA Sidewalk Rehabilitation - Group 2 IDIQ - West End Area Sidewalks	09/30/2021
Addison Section 3	09/30/2021
Addison Section 4	09/30/2021
Addison Section 5 (Construction Plans)	09/30/2021
AEU-301 W 20th St Duct Bank	09/30/2021
AEU-CKT969 overhead transmission line Reroute	09/30/2021
AEU-CKT975 Transmission Line pole foundations	09/30/2021
AEW-6th Street Chilled Water Distribution Extension	09/30/2021
AIM Burnet Road Shared Use Path (at Twin Oaks Drive)	09/30/2021
Aim: Burnet Rd. - C1 (1B) Improvements- Bicycle and Pedestrian Imps. (Lamar Middle School)	09/30/2021
Aim: Guadalupe St. Corridor Improvements 18th to MLK - Contraflow	09/30/2021
Aim: Slaughter Lane Improvement Projects-Brodie Ln to Manchaca Rd.(C3)	09/30/2021
Airport Center	09/30/2021
AISD - 51st Street (W/R SP-2018-0089C)	09/30/2021
AISD - Loyola Construction Plans	09/30/2021
AISD Ann Richards School for Young Women Leaders	09/30/2021
	09/30/2021
AISD Bowie High School Phase 1 Modernization	09/30/2021
	09/30/2021
AISD Hill Elementary School	09/30/2021
AISD Lee Elementary School Classroom Building Addition	09/30/2021
AISD Murchison Middle School	09/30/2021
AISD New School SW Elementary School	09/30/2021
Alexan Springdale	09/30/2021
All Saints Presbyterian Church	09/30/2021
All Stor Westlake	09/30/2021
Allen Terrace Subdivision(W/R C8-2016-0216.1B)	09/30/2021
Alpine Road Condos	09/30/2021
Amarra Multifamily	09/30/2021
AMLI South Shore. Ph II	09/30/2021
APAC Texas-Buck	09/30/2021
Applied Materials Logistics Service Center	09/30/2021
Ariza Easton Park	09/30/2021
ATD-N IH35 E Rundberg Ln Intersection Improvements	09/30/2021
Athena Manufacturing Parking Expansion	09/30/2021
Audi North Austin	10/14/2021
Aura 183A	09/30/2021
Auro	09/30/2021
Auro MF	09/30/2021
Austin Colony Section 12 Construction Plans	09/30/2021
Austin Community College (ACC)-Highland Campus Parking Garage & Chiller Plant	09/30/2021
Austin Distillery	09/30/2021
Austin Energy District Cooling Plant #3	09/30/2021
Austin Executive Airport Hangar Development	09/30/2021
Austin Hindu 9801 DECKER LAKE RD	09/30/2021
Austin Manor Apartments	09/30/2021
Austin Montessori - CUP	09/30/2021
AUSTIN RECLAIMED MATERIALS 15 ACRE TRACT / 8700 HERGOTZ LN	09/30/2021
AUSTIN RECLAIMED MATERIALS 200 ACRE TRACT	09/30/2021
AUSTIN RECLAIMED MATERIALS 30 ACRE TRACT / 9169 RAMIREZ LN	09/30/2021
AUSTIN RECLAIMED MATERIALS 31 Acre Tract	09/30/2021

AUSTIN RECLAIMED MATERIALS 41 ACRE TRACT / 8811 HERGOTZ LN	09/30/2021
Austin Ridge Bible Church	09/30/2021
Austin South Lamar Apartments	09/30/2021
Austin's Colony Sec 10A	09/30/2021
Austin's Colony Sec 11 Construction Plans	09/30/2021
Austin's Colony Section 13; Non-Concurrent Subdivision Construction Plans	09/30/2021
Austin's Colony Section 9 Construction Plans	09/30/2021
Austonia East	09/30/2021
Ava's Subdivision	09/30/2021
Avery Lakeline - Offsite Forcemain and Lift Station	09/30/2021
Avery Lakeline Construction Plans	09/30/2021
Avery Oaks Apartments	09/30/2021
Avia @ 26th	09/30/2021
Avid Hotel (W/R SP-2017-0079C)	09/30/2021
AWU - East Allandale White Rock Neighborhood Water and Wastewater System Upgrades- UCC-180419-02-04	09/30/2021
AWU-AC W & WW Pipe Replacement NE 7000-7216 E MEADOW BEND DRIVE, Travis,	09/30/2021
AWU-Brentwood W WW Pipeline Renewal Arcadia Ave	09/30/2021
AWU-Bryker Dr W WW Replacement-UCC-180412-04-06	09/30/2021
AWU-Carson Creek Basin Wastewater Line Improvements - UCC-170420-06-02	09/30/2021
AWU-Glenlake Pump Station Decommissioning -UCC-161103-06-02	09/30/2021
AWU-Highland Park Ph2 W WW Improvements-UCC-181004-01-04	09/30/2021
AWU-Morrow & Gault Water & Wastewater Rehab UCC-160721-04-02	09/30/2021
AWU-North Rosedale Water & Wastewater Pipeline Replacement-UCC-190725-07-02	09/30/2021
AWU-North Tarrytown Water & Wastewater Pipeline Renewal- UCC-191010-06-03	09/30/2021
AWU-Piland Triangle Interconnect- UCC-180913-03-03	09/30/2021
AWU-Ullrich Water Treatment Plant Lime Feed Loop - UCC-181115-10-01	09/30/2021
AWU-Wastewater Collection System Replacement Group B - Location 19 UCC-160128-04-04	09/30/2021
B-S CARTAGE DBA JV ENVIRONMENTAL SERVICES	09/30/2021
BAKER SUBDIVISION (SMART HOUSING)	09/30/2021
Ballantyne Section 1 Subdivision	09/30/2021
Ballantyne Section 2 Construction Plans	09/30/2021
Bartlett Cocke Office Building	09/30/2021
Barton Creek Village Phase 2	09/30/2021
Bat City Halloween Park	09/30/2021
Bear Creek Crossing Phase 2 (Construction Plans)	09/30/2021
Bella Fortuna Phase 1 Subdivision Construction Plans	09/30/2021
Bella Fortuna Phase 2 Construction Plans	09/30/2021
Bella Fortuna Wastewater Interceptor	09/30/2021
BELLINGHAM MEADOWS PH II SECTION III	09/30/2021
Bellingham Meadows Phase II Section 1	09/30/2021
Bellingham Meadows Section 3	09/30/2021
Ben White Parking Lot Expansion	09/30/2021
Bennett Tract Multifamily	10/18/2021
Berkman Tower View (W/R SP-2017-0364C.SH)	11/01/2021
BioLife Plasma Services Addition	09/30/2021
Blacks Memorial Baptist Church (WD&Resub of SP-2013-0025D)	09/30/2021
Blazier Relief School	09/30/2021
Block 185	09/30/2021
Blocker Lane Expansion (W/R SP-2018-0430D)	09/30/2021
Blue Bluff Commercial	09/30/2021
Blue Dawn Trail - Multi Family Residence	09/30/2021
Bluebonnet Townehomes	09/30/2021
Bluff Springs Substation (W/R SP-2019-0012D)	09/30/2021
Bob Johnson Gas Station (w/resub of SP-2015-0328D)	09/30/2021

Boone-Heep Borrow Pit and Spoil Disposal Site	09/30/2021
Boulder Ridge South Phases 3-6	09/30/2021
Bouldin Court	09/30/2021
Bowie High School AISD Storm Water Management Improvements	09/30/2021
Boys and Girls Club	09/30/2021
Bradshaw Crossing Section 13 Construction Plan	09/30/2021
Bradshaw Crossing Section 13 Phase 2 Construction Documents	09/30/2021
Brake Check 620 (W/R SP-2017-0324D)	09/30/2021
Braker-Mopac Multifamily	09/30/2021
Bratton Hill Section 4	09/30/2021
Bratton II - North	09/30/2021
Bratton II - South	09/30/2021
Bratton II -Construction Plans	09/30/2021
Bratton Lane Intersection Improvements	10/07/2021
Breakwater Subdivision Construction Plans	09/30/2021
Brentwood Elementary School	09/30/2021
Brezza Lane Extension	09/30/2021
Bridge at Cannon View	09/30/2021
Broadmoor Block A	09/30/2021
Broadstone La Frontera	09/30/2021
Broadstone La Frontera Phase 2	09/30/2021
Broadstone North Lamar	09/30/2021
Brodie - 31 Offices	09/30/2021
Burger Stand #21	10/15/2021
Burleson Retail Center (W/R SP-2015-0421D)	09/30/2021
Burnet Road Multi-Family (W/R SP-2018-0301C)	09/30/2021
Calvert House	09/30/2021
Cambria Hotels & Suites	09/30/2021
Cantarra 1 North Section 10 Construction Plans	09/30/2021
Cantarra 1 North Section 8	09/30/2021
Cantarra 1 North Sections 6 & 7 Construction Plans	09/30/2021
Cantarra I, North Section 5	09/30/2021
Cantarra II Phase 3	09/30/2021
Cantarra II Section 1	09/30/2021
	09/30/2021
Cantarra IIA-2; Construction Plans Non-Concurrent	09/30/2021
Cantarra IIB-2	09/30/2021
Cantarra III-B	09/30/2021
Cantarra IV	09/30/2021
Capital Chevrolet Vehicle Sales Inventory Lot	09/30/2021
Capital Quarters-Nueces	09/30/2021
Capitol Aggregates Fill 825 Bluestein	09/30/2021
Cascades at Onion Creek East - Phase One Construction Plans	09/30/2021
Cascades at Onion Creek West, Phase One Construction Plans	09/30/2021
Cascades Condos	09/30/2021
Cascades Multi-Family	09/30/2021
Casis Elementary School	09/30/2021
Casis Elementary School Right of Way Improvements	09/30/2021
Castle Hill Apartments (3-plex)	09/30/2021
Castle Hill Condominium - Wastewater & Dry Utility Relocation	09/30/2021
CEMEX QUARRY RESTORATION PROJECT (RESUBMITTAL OF SP-02-0386D) / 8920 RAMIREZ LN	09/30/2021
Center for Child Protect - Utility Improvements	09/30/2021
Champion Homes at Parmer	09/30/2021
Chaparral Crossing 4600 N DUNLAP RD	09/30/2021

Chestnut Plaza Phase III (The Rail)	09/30/2021
Chow Bazaar	09/30/2021
Christopher Condominiums Construction Plans	09/30/2021
Cinco	09/30/2021
Circle C Child Development Center	09/30/2021
City Heights - Nuckols Crossing	09/30/2021
Cityline at MLK - Revision	09/30/2021
Clarksville Duplex	09/30/2021
Clawson Multifamily (condos)	09/30/2021
Clawson Place	09/30/2021
Clive Bar	09/30/2021
Code Ranch	09/30/2021
Coldwater Garden Homes	09/30/2021
Coleto Resub	10/13/2021
Colony Park District Park Phase 1	09/30/2021
Colony Park Grading Plan	09/30/2021
Colorado Creek Apartment Homes	09/30/2021
Colorado Crossing Subdivision Section IV Nine Construction Plans	09/30/2021
COLORADO RIVER PARK DRAINAGE IMPROVEMENTS / 517 S PLEASANT VALLEY RD	09/30/2021
Colton Bluff Condominiums	09/30/2021
Colton Bluff Drainage & Wastewater Improvements	09/30/2021
Colton Bluff Park	09/30/2021
Colton Bluff Phase I Construction Plans	09/30/2021
Commercial Driveway & Grading	09/30/2021
Community First Phase 2	09/30/2021
Concordia University Campus Residence Hall	09/30/2021
Congress Avenue HEB Fuel Station/Car Wash	09/30/2021
Constellation Park	09/30/2021
Cooper Lane Condominiums	09/30/2021
Copperstone	09/30/2021
Cottages at Lantana	09/30/2021
Cottonmouth Creek Wastewater Interceptor Phase 2	09/30/2021
Cottonmouth Creek Wastewater Interceptor Phase A	09/30/2021
Country Club Road Improvements	09/30/2021
CR Johns Sub of OLT 46, Div B Resub of Lot 8 and Part of Lot 7, Block 12,	10/08/2021
Crestview Highline	09/30/2021
CVS - Easton Park	09/30/2021
Cypress Grove Bulkhead	09/30/2021
Davenport West C Building Addition	09/30/2021
Davis WTP Treated Water Discharge System and Power Distribution Upgrades	09/30/2021
Davis WTP Zebra Mussels Mitigation	09/30/2021
Decker Lake Road KOA	09/30/2021
Decker Lofts	09/30/2021
Deerfield Lot 1C	09/30/2021
Del Valle Gas Station(with/resub of SP-2015-0528C)	09/30/2021
Del Valle Multifamily	10/13/2021
Dell Children's Medical Center North - Hospital and MOB 1	09/30/2021
Dell Jewish Community Center Campus	09/30/2021
Demolition, Excavation & Stormline Relocation for 211 South Lamar	09/30/2021
Dessau Road Apartments (Resubmittal of SP-2013-0457C)	09/30/2021
Dewan Boat Dock	09/30/2021
Discovery Tract	09/30/2021
Dittmar Office Park	09/30/2021
Dock Modifications & Floating Boat Storage	10/25/2021
Doggie Howser Pet Social Club	10/13/2021

Domain Block Z	09/30/2021
Domain D9 Office	09/30/2021
Domain Residential Tower I	09/30/2021
Domain South End District	09/30/2021
Domain Tower III	09/30/2021
Domain Z4 Office	09/30/2021
Double Creek Multifamily	09/30/2021
Dovetail Custom Wood and Metal	11/01/2021
E M Franklin 2	09/30/2021
East 12th City Homes(W/R SP-2015-0550C)	09/30/2021
East Grove	09/30/2021
East Riverside Multi-Family Phase II	10/25/2021
East Side Church Of Christ	09/30/2021
East Village RA-9	09/30/2021
Easton Park Lot 4A Site Plan (Drainage & Water Quality)	09/30/2021
Easton Park Section 1B	09/30/2021
Easton Park Section 1B, Lot 3	09/30/2021
Easton Park Section 2A	09/30/2021
	09/30/2021
Easton Park Section 2B - Phase 1	09/30/2021
Easton Park Section 2B - Phase 2 Construction Plans	09/30/2021
Easton Park Section 2B Phase 3 Construction Plans	09/30/2021
Easton Park Section 3A Phase 1 Construction Plans	09/30/2021
Easton Park Section 3A Phase 2 Construction Plans	09/30/2021
Easton Park Staging Area	09/30/2021
Eastside Memorial Early College High School and International High School at the Original L.C. Anderson Campus	09/30/2021
Eastside Pet Hospital	09/30/2021
EastVillage Construction Plans	09/30/2021
EastVillage Single Family Phase 1 Construction Plans	09/30/2021
EastVillage Single Family Phase 2	09/30/2021
EastVillage Single Family Phase 5 Construction Plans	09/30/2021
Eastwood 30" Wastewater Interceptor	10/29/2021
Easy Mix Site (W/R SP-2018-0008D)	10/11/2021
Edgewick	09/30/2021
Elan on the Colorado	09/30/2021
Element Hotel (W/R SP-2016-0430C)	09/30/2021
Eleve Cosmetics	09/30/2021
Elroy Car Wash	09/30/2021
Elroy Retail Center	09/30/2021
EM Franklin	09/30/2021
Emerald Forest	09/30/2021
Emma Long	09/30/2021
Enclave at Covered Bridge Subdivision Construction Plans.	09/30/2021
Enclave at Estancia, Phase 3	09/30/2021
Enclave at Estancia, Phase 4	09/30/2021
Enclave at Estancia, Phase 5	09/30/2021
Englewood Dr	10/28/2021
Entrada Construction Plans	09/30/2021
Entrada Phase 5 Construction Plans	09/30/2021
Estancia Condos (W/R SP-2017-0208C)	09/30/2021
Estancia Hill Country Phase II Improvements	09/30/2021
Ethos Multifamily Phase IV	09/30/2021
Fairfield at Metric Multifamily	09/30/2021
Fairfield Inn & Suites Hotel	10/14/2021

FedEx Paving Expansion	09/30/2021
FIFTH GENERATION (W/D & Resubmittal of SP-06-0337D)	09/30/2021
FIFTH GENERATION (WITHDRAWAL & RESUBMITTAL OF SP-06-0337D)	09/30/2021
Fifth Generation Inc. Off-site Water Line (SER No.. 3852)	09/30/2021
Finley Boat Dock	09/30/2021
Fitness Center / South by South Congress	09/30/2021
Forest Bluff Sect 6	09/30/2021
Forest Bluff Section 7	09/30/2021
Fort Dessau West	09/30/2021
Four Points Lot 5, Block A	09/30/2021
Freedom Park II	10/29/2021
Freeport Tech South	09/30/2021
Garfield Park (W/R SP-2017-0155D)	09/30/2021
Garfield Section One Site Development	09/30/2021
Garrison Park Business Center (Withdrawn Resubmittal of SP-2016-0191C)	09/30/2021
Gateway Business Park (W/R SP-2015-0244C)	09/30/2021
Generation Housing at Wells Branch	09/30/2021
Generational Commercial Properties	09/30/2021
Giga Texas	09/30/2021
GIGA TEXAS OFFSITE PUBLIC WATER MAIN EXTENSION - PHASE 1	09/30/2021
Giga Texas Secondary Access Drive	09/30/2021
Gilbert Lane Phase Five (Construction Plans)	09/30/2021
Gilbert Lane Phase Four - Construction Plans	09/30/2021
Gilbert Lane Phase Three Construction Plans	09/30/2021
Gilbert Lane Phase Three-A Construction Plans	09/30/2021
Gilbert Lane Phase Two - A Construction Plans	09/30/2021
Gilbert Lane Phase Two Construction Plans	09/30/2021
Goodnight Manchaca	09/30/2021
Goodnight Phase Two Waterline Improvement	09/30/2021
Goodnight Ranch Phase One Section Three; Concurrent Construction Plans	09/30/2021
Goodnight Ranch Phase One Section Two Residential	09/30/2021
Goodnight Ranch Phase Two - East Section 1 Construction Plans	09/30/2021
Goodnight Ranch Subdivision Phase One Section Two	09/30/2021
Goodwill Store	09/30/2021
Goodwin Apartments	09/30/2021
Govalle Terrace	09/30/2021
Gracy Woods	09/30/2021
Grand Station Apartments	09/30/2021
Gravity Lot 2	09/30/2021
Gravity Lot 3	09/30/2021
Gravity Lot 4	09/30/2021
Gravity Lot 5	09/30/2021
Great Hills Country Club	09/30/2021
Green Infrastructure Retrofit of City Facilities: Battle Bend Neighborhood Park	09/30/2021
Greyrock Goddard Daycare	09/30/2021
Greyrock Senior Living	09/30/2021
Grove Retail Center	09/30/2021
Gunter Street Apartments	09/30/2021
H-Mart Korean Grill & BBQ	09/30/2021
H-Mart Office (Bldg 8)	09/30/2021
Harris Ridge Business Center Addition	09/30/2021
HEB 10	09/30/2021
HEB Austin 17 Revision 6	09/30/2021
Heiser Warehouse Addition	09/30/2021
Henry's Restaurant1	09/30/2021

Heritage Oaks At Pearson Ranch East	09/30/2021
Herrera Law Office	09/30/2021
Herzog (Withdrawl & Resubmittal of SP-2012-0210D)	09/30/2021
High Point Preserve	09/30/2021
Highland Dillard's	09/30/2021
Highland Infrastructure Phase A Revision 3	09/30/2021
Highland Infrastructure Phase B	09/30/2021
Highland Phase III Multi-Family	09/30/2021
Hill 71 Convenience Store	09/30/2021
Hill Country Bible Church	09/30/2021
HILLTOP PARK	09/30/2021
Holdsworth Center	09/30/2021
Holy Family Catholic School Phase 2	09/30/2021
Hoover's Tract Parking Garage	09/30/2021
Hope Materials, LC Materials Development	09/30/2021
Hopf Tract	09/30/2021
Horizon Bank Redevelopment	09/30/2021
Hornsby Bend Biosolids Management Plant Transfer Pump Station Improvements	09/30/2021
Hornsby Bend Side Stream Treatment Plant Relief Project	09/30/2021
Horrigan Boat Dock	09/30/2021
ICU Medical New Substations and Pond Improvements	09/30/2021
IDEA - Wilcab Academy	09/30/2021
IDEA - Yager Academy	09/30/2021
Indian Hills 48-Inch Water line No. 1	09/30/2021
Indian Hills Lift Station and Force Main Improvements	09/30/2021
Indian Roller	09/30/2021
Ivy School Wastewater Extension	09/30/2021
J.M. Holloway Site Plan	09/30/2021
Jaylee Business Park	09/30/2021
JBR Holdings	09/30/2021
JCB Equipment	09/30/2021
JD's Gas Station (W/R SP-2016-0525C)	09/30/2021
JD's Market No. 8 (W/R SP-2016-0532C)	09/30/2021
JK Kennels (W/R SP-2017-0065D)	09/30/2021
Johnny Morris Road Rehabilitation From Pecan Park to Loyola Lane	09/30/2021
Johnny Morris Truck Terminal	09/30/2021
Johnsons Fleet Service Rawland - TMobile Site Development (AU01608D)	09/30/2021
Kara Drive Bridge- Construction	09/30/2021
Kingsbery Solar Project	09/30/2021
Kramer Condominiums	09/30/2021
La Crosse at Circle C Residences	09/30/2021
La Mexicana Supermercado	09/30/2021
Lake Austin Shopping Center	09/30/2021
Lake Creek Montessori	09/30/2021
Lakeshore Apartments Phase II	09/30/2021
Lakeshore Drive Waterline Extension	09/30/2021
Lakeside Villas (Withdraw & Resub of SP-2013-0092D)	09/30/2021
Lamar at North Loop VMU	09/30/2021
Lantana Block P, Lot 3	09/30/2021
Lantana Lot 1, Block B Shared Water Quality Pond	09/30/2021
Lantana Tract IV	09/30/2021
Laurel Creek	09/30/2021
Legend Oaks Business Park - Lot 1	09/30/2021
Limestone Ridge Senior Apartments	09/30/2021
Little Walnut Creek- Flood Risk Reduction from Metric to Rutland (W/R SP-2018-0337D)	09/30/2021

Live Oak Springs	10/25/2021
Local Mobility ADA Sidewalk and Ramp Improvements - Harvey/Alexander/14th Street	10/04/2021
Local Mobility ADA Sidewalk and Ramp Improvements Group 25 City Wide IDIQ Longhorn Dam	09/30/2021
Loma Vista Expansion	09/30/2021
Loma Vista Manufactured Housing	09/30/2021
Lone Star Center	09/30/2021
LONE STAR READY MIX BATCH PLANT / 279 OLD BASTROP RD	09/30/2021
Lowden Lane	09/30/2021
Loyola Lofts	09/30/2021
Loyola Multifamily	09/30/2021
Lozier Properties 103 Acre Tract	09/30/2021
Lyndhurst Street Infrastructure Improvements	09/30/2021
Madhi Center Phase II	09/30/2021
Majestic - Decker Lane	09/30/2021
Malone Subdivision, Section One (Construction Plans)	09/30/2021
Malone Subdivision, Section Two (Construction Plans)	09/30/2021
Manchaca	09/30/2021
Manchaca Gas Station	09/30/2021
Manchaca Opt Youth WW ext.	09/30/2021
Manor Forest II	09/30/2021
Marcelo's 15.6 Acres Site Development Permit	11/01/2021
MASJIB IBRAHIM	09/30/2021
Maya Place- Office Warehouse	09/30/2021
McCormick Mountain Phase 1	09/30/2021
McCormick Mountain, Phase 3	09/30/2021
McDonald's @ 2114 W. Slaughter Lane (W/R SP-2018-0088CT)	09/30/2021
McGuire Event Center	09/30/2021
McKinney Falls Apartments	09/30/2021
McNeil Drive Subdivision (Construction Plans)	09/30/2021
McNeil High School	09/30/2021
	09/30/2021
Meanwhile Brewing	09/30/2021
Medical Park Towers Campus Upgrades	09/30/2021
Medical Parkway Office Building	09/30/2021
Menchaca Business Park	09/30/2021
Mercedes Parking Garage (W/R SP-2016-0587C)	09/30/2021
Mesa MultiFamily	09/30/2021
Mesa RimAustin	10/15/2021
Messinger Tract	09/30/2021
Met Campus	09/30/2021
Met Center II Creative Building E	09/30/2021
METACORTEX	09/30/2021
Metric Office	09/30/2021
Mirabel Park, Phase 1 Easton Park Section 2C -	09/30/2021
Mirabel Park, Phase 2 Easton Park Section 2C - Construction Plans	09/30/2021
Mockingbird Apartments	09/30/2021
Moder Domain	09/30/2021
Momentum Way & Spirit Drive, Velocity Crossing Ph 1	09/30/2021
Montessori Day School	09/30/2021
Montopolis Affordable Housing	09/30/2021
Moonlight	09/30/2021
Moontower Offsite Parking (W/R SP-2016-0327D)	09/30/2021
Mount Olive Baptist Church Parking Lot Addition	09/30/2021
Mount Zion Baptist Church Family Life Center (SWPPP)	09/30/2021
Mueller TC.1B Medical Office Building	10/15/2021

Mullen Townhomes	09/30/2021
Muscle Man Warehouse	09/30/2021
NACC Holdings (w/r SP-2015-0288D)	09/30/2021
Nakatomi Plaza	09/30/2021
NAMCC Building Addition (Revision)	09/30/2021
Network Auto Body & Paint Shop	09/30/2021
New Hope Baptist Church	09/30/2021
New Hornsby Dunlop Elementary School	09/30/2021
New Smith Elementary School	09/30/2021
Nexus at Goodnight Ranch (W/R SP-2017-0200C.SH)	09/30/2021
Norman Elementary School	09/30/2021
North Austin Medical Center Employee Parking Addition	09/30/2021
North Austin Reservoir and Pump Station Improvements Project	09/30/2021
North Bluff 3	09/30/2021
North Fork Force Main & Gravity Sewer	09/30/2021
North Fork Lift Station	09/30/2021
North Mopac Hotels (W/R SP-2017-0466C)	09/30/2021
Northeast Middle School	09/30/2021
NORTHTOWN	09/30/2021
Northtown Municipal Utility District Administrative Office and Park	09/30/2021
Northtown Municipal Utility District Force Main Replacement	09/30/2021
Northtown Municipal Utility District Wildflower Park Pavilion	09/30/2021
Norwood Park	09/30/2021
Nueces Tower	09/30/2021
NYOS Charter School	09/30/2021
O.T. Connection	09/30/2021
O'Reilly Auto Parts #16	09/30/2021
Oak Crest Expansion	09/30/2021
Oak Hill Creekside	09/30/2021
Oak Hill Storage	09/30/2021
Oaks at Slaughter Construction Plans (W/R C8-2018-0109.1B)	09/30/2021
Oaks at Slaughter Retail Center (W/R SP-2019-0045C)	09/30/2021
Oaks at Slaughter Site Improvements (W/R SP-2019-0032D)	09/30/2021
Oaks Ranch Section 2	09/30/2021
Old Manor Road Multifamily	09/30/2021
Oldcastle Buck West - 2 Site Development Improvements.	09/30/2021
Oldcastle: Buck West 1 - Site Development Improvements.	09/30/2021
Onion Creek Metro Park	09/30/2021
Onion Creek Reclaimed Water Main, Phase 1	09/30/2021
Onion Street West	09/30/2021
Paloma Ridge	09/30/2021
Park 183 -Phase 2, A Resubdivision of a Portion of Lot 1, Sunberg Estates. Construction Plans	09/30/2021
Park 183 Building 3	09/30/2021
Park 183 Building 5	09/30/2021
Park at Wellspoint (W/R SP-2015-0406C)	09/30/2021
Parke 27 Site Plan Improvements.	09/30/2021
	09/30/2021
Parke North Condominiums (Withdraw & Resub of SP-2013-0194D)	09/30/2021
Parker Creek Ranch	09/30/2021
Parker Creek Ranch Phase 3	09/30/2021
Parker Creek Ranch Phase Four Construction Plans	09/30/2021
Parker Creek Ranch Phase II Construction Plans	09/30/2021
Parmer Amenity Pond	09/30/2021
Parmer Lane Commercial (W/R SP-2017-0394D)	09/30/2021
Parmer Lane Interceptor	09/30/2021

Parmer Multi-Family	09/30/2021
Parmer Sector 8	09/30/2021
Parmer Village Lot 4 (W/R SP-2018-0121C)	09/30/2021
Parmer Village Lot1A (W/R SP-2017-0197C)	09/30/2021
Pathways at Chalmers Court East	09/30/2021
Pathways at Chalmers Court West	09/30/2021
Pearce Lane Retail Center	09/30/2021
Pearce Lane Wastewater Treatment Plant	09/30/2021
Pecan Mobile Home Park - New Retaining wall (With/Resub of SP-2015-0492D)	09/30/2021
Penn Place Cottages A	09/30/2021
Penn Place Cottages B	09/30/2021
Pflugerville ISD Transportation Services	09/30/2021
Pilot Knob 30-Inch Regional Wastewater Interceptor Phase 1A	09/30/2021
Pinnacle at Clawson Road	09/30/2021
Platt Lane site development	09/30/2021
Pocohontas Trail Parking Lot (W/R SP-2018-0142D)	09/30/2021
Point at Ben White	09/30/2021
Pond Springs Offsite Utility Improvements	09/30/2021
Powell Lane Warehouse	09/30/2021
Prado Ranch Section 2	09/30/2021
Presidio Condominiums	09/30/2021
Presidio Condominiums - Section 2	09/30/2021
Presidio III	09/30/2021
Presidium at Waterford	09/30/2021
Preston Park Amenity Center	09/30/2021
Preston Park Section 2B C8J-2015-0134.3B	09/30/2021
Preston Park Section 3 (Construction Plans)	09/30/2021
Professional Contract Services	09/30/2021
Proposed Street and Drainage Improvements Slaughter Lane East (W/R SP-2017-0405D)	09/30/2021
Prose at the Domain	09/30/2021
PWD-Dalton Ln Site Utility Improvements	09/30/2021
PWD-Red River St Enhancement pedestrian improvements	10/18/2021
QuikTrip # 4125	09/30/2021
QuikTrip No 4162	09/30/2021
Radio Coffee and Beer	09/30/2021
Rago Enterprises Storage Yard	09/30/2021
Rancho Garza Infrastructure	09/30/2021
Rancho Garza Multi-family	09/30/2021
Rancho Garza Office	09/30/2021
Rancho Garza Office and Hotel	09/30/2021
RBJ Center	09/30/2021
Red Bluff Triangle (W/R SP-2018-0236C)	09/30/2021
Red Fox Waterline #1	09/30/2021
Regents West Campus	09/30/2021
Reliant Rehabilitation Hospital South Austin (Resubmittal of SPC-2007-0723C)	09/30/2021
Republic of Texas History Center	09/30/2021
Reserve at Four Points, Units 12-21	09/30/2021
Retreat at Barton Creek Building 21	09/30/2021
Ridge at Walnut Creek	09/30/2021
Rim Rock Subdivision Construction	09/30/2021
Riverside Retail	09/30/2021
	09/30/2021
Rolling Hills West Sewer Wastewater Sewer Extension	09/30/2021
Roosevelt Gardens	09/30/2021
Rosedale School	09/30/2021

Ross Road	09/30/2021
RRISD Westwood High School - Main School Site - Revision 2	09/30/2021
Rundberg Plaza	09/30/2021
Running Bird Condos	09/30/2021
Saint Elmo Public Market (W/R SP-2016-0269C)	09/30/2021
Sames Red Barn Automotive	09/30/2021
Sanchez Elementary School	09/30/2021
Santa Rita Multi-Family Project(w/resubmittal of SP-2014-0100C)	09/30/2021
SECCA	09/30/2021
Sector 2 & 5 Subdivision Improvements	09/30/2021
Seton MOB - Johnson Healthcare	09/30/2021
Seven Oaks Office Park	09/30/2021
	09/30/2021
SHIRE'S COURT	09/30/2021
Shoal Creek Office	09/30/2021
Shoreline Stabilization for 3303 Far View Drive(W/R SP-2015-0587D)	09/30/2021
Shumaker Callen Site Development	09/30/2021
SHUMAKER CHALMERS SITE DEVELOPMENT / 4300 BUCK LN BLDG 13201	09/30/2021
SHUMAKER LBJ SITE DEVELOPMENT IMPROVEMENTS (REVISION)	09/30/2021
Sigma Chi Fraternity	09/30/2021
Sixth + Lamar East Block	09/30/2021
Slaughter -Old San Antonio Road Low Water Crossing Upgrade	09/30/2021
Slaughter Lane and Capital of Texas Ground Storage Reservoir Improvements	09/30/2021
Slaughter Lane C-Store	09/30/2021
Slaughter Lane Multifamily	10/28/2021
Slaughter Lane Retail Center W/R SP-2015-0362C	09/30/2021
SoCo II	09/30/2021
SoCo South	09/30/2021
Solera Reserve	09/30/2021
South Austin Neighborhood Park Trail Improvements	09/30/2021
South Austin Regional WWTP Electrical Substation No. 1 Replace	09/30/2021
South Congress Apartments	09/30/2021
South Congress Development	09/30/2021
South Lamar and Riverside Mixed Use	09/30/2021
South Shore Highline	09/30/2021
South Shore Retail	09/30/2021
Southern Datacom Inc. Site Improvements	09/30/2021
Southpark Apartments	09/30/2021
Southpark Meadows Shopping Center - S IH 35	09/30/2021
Southside Church (Old SA Rd.)	09/30/2021
Southview Hills Estates Subdivision	09/30/2021
Spicewood Springs Storage and Dog Kennel	09/30/2021
Spring Villas	09/30/2021
Springdale 5 (W/R SP-2017-0168C)	10/15/2021
Springdale Commercial	09/30/2021
Springdale Condominiums	09/30/2021
Springdale Creek Condominiums	09/30/2021
Springdale Park Condominiums	09/30/2021
Springhill Suites at Anderson Arbor	09/30/2021
Spur Line Addition - Capitol Aggregates	09/30/2021
Spyglass Condominiums	09/30/2021
St David's Performance Center Site B	09/30/2021
St Davids Performance Center Site A	09/30/2021
St Stephens Square	09/30/2021
St. Andrews Presbyterian Church Expansion	09/30/2021

St. Davids South Austin Medical Center	09/30/2021
St. Johns Encampment Commons	09/30/2021
St. Stephen's Square Phase Two	09/30/2021
St. Stephens III	09/30/2021
Stablewood Drive	09/30/2021
Stainless Steals	10/21/2021
Standard @ Austin	09/30/2021
Steiner Ranch Mixed Use #14 Site Plan	09/30/2021
Steiner Ranch Mixed-Use #4	09/30/2021
Steiner Ranch MU #15 Site Plan	09/30/2021
Stillwater Montopolis	09/30/2021
Stoneridge (Withdrawal & Resubmittal of SP-2011-0089D)	09/30/2021
Stoneridge Subdivision (Construction Plans)	09/30/2021
STONE RIDGE PARK	09/30/2021
Stoney Ridge Phase C Section 3 Construction Plans	09/30/2021
Stoney Ridge Phase C- Section 3 (SFAR) Amenity Lot 14	09/30/2021
Stoney Ridge Phase C- Section 3 (SFAR) Amenity Lot 22 & 23	09/30/2021
Sun Chase South Sec 1	09/30/2021
Sun Chase South Sec 2	09/30/2021
Sun Chase South Section 3; Non-Concurrent Construction Plans	09/30/2021
Sun Chase South Section 4	09/30/2021
Sun Chase South Section 5	09/30/2021
Sun Chase South Section 6 Construction Plan	09/30/2021
Sun Chase South Section 7 Construction Plans	09/30/2021
Sundridge Condominiums (W/R SP-2016-0422C)	09/30/2021
Sunshine RV Park (Withdrawal/Resubmittal of SP-2012-0149D)	09/30/2021
Surf Thru Carwash	09/30/2021
Sweetwater Home Services	09/30/2021
TAC-1205 Nueces Street	09/30/2021
Talavera Lofts	09/30/2021
Talia Homes	09/30/2021
Tandem Office	09/30/2021
TC WC&ID 10 Rob Roy Pump Station and Waterline	09/30/2021
TDSA Monastery & Temple (Withdraw & Resubmittal of SP-04-00742(R1))	09/30/2021
Tech Junction Apartments	09/30/2021
Tech Ridge Center Phase III Apartments	09/30/2021
Tech Ridge Restaurant	09/30/2021
Tech Ridge VI - Lot 5 - Plans for Site Improvements	09/30/2021
Tech.Ridge Section Two Phase 2	09/30/2021
Techridge 2.0 and 2.1	09/30/2021
Teri Road Hotels	09/30/2021
Texas Association of Counties 1204 San Antonio Office Building	09/30/2021
Texas Children's Hospital North Campus	09/30/2021
THAXTON ROAD COMMERCIAL CENTER	09/30/2021
Thaxton Road Fill Site	09/30/2021
The Addie (W/R SPC-2016-0453C)	09/30/2021
The Bridge at Turtle Creek	09/30/2021
The Chelsea	09/30/2021
The Colorfield (W/R SP-2018-0592C)	09/30/2021
The Enclave at Arch Hill	09/30/2021
The Goodnight Ranch Commercial Development	09/30/2021
The Greens on Cooper Lane	09/30/2021
The Grove at Shoal Creek Parks Plan	09/30/2021
The Grove at Shoal Creek Residential Phase One	09/30/2021
The Hedge	09/30/2021

The Loretta	09/30/2021
The Mark at Austin	09/30/2021
The Mattress Firm and Future Tenant	09/30/2021
The Overlook at Amarra Drive	09/30/2021
The Pearl	09/30/2021
The Perry Estate (SWPPP)	09/30/2021
The Pinnacle at Great Hills	09/30/2021
The Riverbend West 1	09/30/2021
The View at Estancia	09/30/2021
The Vistas of Austin - Sec 4 Construction Plans	09/30/2021
The Vistas of Austin Amenity Center	09/30/2021
The Vistas of Austin Section 2 (Construction Plans)	09/30/2021
The Vistas of Austin Section 5 Construction Plans	09/30/2021
The Vistas of Austin, Section 3 Construction Plans	09/30/2021
The West Line (W/R SP-2018-0056C)	09/30/2021
thinkEAST Multifamily	09/30/2021
Thornton 2	09/30/2021
Three Hills Apartments - Offsite 16" Water Main	09/30/2021
Timmermann Phase 1 Construction Plans	09/30/2021
Towne Oaks Apartments	09/30/2021
Travis County - New Civil & Family Courts Facility	09/30/2021
Travis County East Side Service Center	09/30/2021
TRAVIS COUNTY PRECINCT 4 OFFICE BUILDING PROJECT	09/30/2021
TRAVIS COUNTY WCID NO. 18, MEMBRANE FILTRATION BUILDING AND PIPING IMPROVEMENTS	09/30/2021
TRAVIS HIGH SCHOOL	09/30/2021
Trebol Pool Plaster (W/D SP-2016-0535D)	09/30/2021
TRI Office Complex	09/30/2021
Tru by Hilton Arboretum	09/30/2021
Tumbleweed Hill	09/30/2021
Turners Crossing North Offsite Utilities	09/30/2021
Turners Crossing North Phase 1 Construction Plans	09/30/2021
Two Worlds Multifamily	10/20/2021
TX-12 100 MW Bess Power Plant	09/30/2021
TxDOT Campus Consolidation Project Offsite Wastewater Main	09/30/2021
TXI CALLAHAN 12900 HAROLD GREEN RD	09/30/2021
TXI CALLAHAN II HAROLD GREEN RD	09/30/2021
TXI GILBERT HAROLD GREEN RD	09/30/2021
TXI Hornsby Bend East	09/30/2021
TXI Hornsby Bend West	09/30/2021
TXI MCCRUMMEN 13101 HAROLD GREEN RD	09/30/2021
TXI MIMMS 12601 FM 969 RD	09/30/2021
TXI PRENTICE-DEARING 12601 HAROLD GREEN RD	09/30/2021
TXI Sand and Gravel Operations - Webberville Site Plan Revision	09/30/2021
TXI WASHINGTON 4500 NORWOOD LN	09/30/2021
TXI- Rio Garfield Site Plan	09/30/2021
Ullrich Low Service Pump Station Electrical Feed Renewal	09/30/2021
University Hills Library Parking Lot Expansion	09/30/2021
Upper East End Subdivision	09/30/2021
Valley View Condominiums	09/30/2021
Van's Holiday Mobile Home Park Water and Wastewater Plans(W/RSP-2018-0012D)	09/30/2021
Vega Multifamily	09/30/2021
Ventura Parmer Lane	09/30/2021
Venue at Slaughter (W/R of SP-2016-0271D)	09/30/2021

Veritas Academy (Withdraw & Resubmittal of SP-2013-0261C)	09/30/2021
Verizon Wireless - Expo Center	09/30/2021
Verizon Wireless - Textruss	09/30/2021
Vi Collina Multifamily	09/30/2021
Village Farm	09/30/2021
Villas at Lakeway Apartment Homes	09/30/2021
Villas on Rio Grande	09/30/2021
Vineyard Austin	09/30/2021
Violet Crown Trail North Phase 2A	09/30/2021
Vista Parke Condominiums	09/30/2021
Vistas on Harold	09/30/2021
WALNUT CREEK WASTEWATER TREATMENT PLAN-75 MGD UPGRADE	09/30/2021
Walnut Park II Apartments	09/30/2021
Walton Medical Development	09/30/2021
Wastewater Improvements	09/30/2021
Water Oak Apartments	09/30/2021
Waterfront Phase 1 & 2	09/30/2021
Webberville Condominiums	09/30/2021
Webberville Mixed Use	09/30/2021
Wells Branch Retail Center	09/30/2021
Wells Branch Shopping Center	09/30/2021
West Park Retail	09/30/2021
Westgate Grove Phase II	09/30/2021
Westgate Retail Building (with/resub of (sp-2016-0312c)	09/30/2021
Westminster Expansion	09/30/2021
Westminster Presbyterian Church	09/30/2021
Whisper Valley Community Center(with/resub of SP-2015-0124C)	09/30/2021
Wildhorse Flats	09/30/2021
Wildhorse Ranch Amenity Center	09/30/2021
Wildhorse Ranch Amenity Center Subdivision Construction Plans	09/30/2021
William Cannon Drive Phase 2 Utility Adjustment	09/30/2021
WJE Office Expansion	09/30/2021
Wolf Corner Phase II	09/30/2021
Woodbridge Subdivision	09/30/2021
WPD-2706 Catalina Dr Country Club West Channel Stabilization-UCC-200423-02-01	09/30/2021
WPD-East Bouldin Creek Bank Stabilization-UCC-191024-02-02	09/30/2021
WPD-Fort Branch Creek Delores Tributary Waste Removal Stream Restoration- UCC-201107-04-02	09/28/2021
WPD-LKA Meredith Street Storm Drain, water & wastewater Improvements	09/30/2021
WPD-MLK TOD Stormwater Conveyance Improvements	09/30/2021
WPD-Williamson Creek & Bitter Creek Tributary Rehabilitation	09/30/2021
X Space Group	09/30/2021
Yager Flats Multifamily	10/29/2021
Yom Tract Subdivision (W/R C8-2017-0094.0B)	09/30/2021
Z Non Electric	09/30/2021
Zilker Metro Park - Maintenance Barn Replacement	09/30/2021
Zilker Studios	09/30/2021
Zilker Train Track Renovation Project	09/30/2021
Zion Rest Missionary Baptist Church	09/30/2021

g. MCM 7: Public Education and Outreach/Public Involvement and Participation

i. Public Education and Outreach


The public education and awareness efforts of the City encompass a wide variety of water quality-related programs. The Watershed Protection Department (WPD), Austin Resource Recovery Department (ARR), and Austin Water Utility Department (AW) each have programs that provide water quality and pollution prevention education to citizens in the Austin area.

Austin Water (AW)

Status of Implementation and Compliance

AW's customer outreach programs are geared at protecting the City's sanitary sewer system by promoting the proper disposal of commercial and residential fats, oil and grease and appropriate discarding of items that are frequently flushed down the toilet but should not be, like disposable wipes and unused pharmaceuticals.

During the FY21 reporting period, the following activities were accomplished:

 MCM 7 Public Education and Outreach FY21				
Activity/BMP	Quantifiable Target	Achievement	Completion	Department
Public Outreach-Stop the Blob!	4 outreach events/year	1 outreach events conducted	September 30, 2021	AW
Social Media Campaign-Stop the Blob!	Quarterly post on AW social media	12 social media posts	September 30, 2021	AW

Explanation of deficiencies

With the continued Covid-19 pandemic, AW was able to participate in just one (1) in-person community outreach event during the reporting timeframe.

Date	Event Name	Estimated Booth Visitors
8/13-15/2021	Austin Fall Home + Garden Show	300+

In addition, AW provided Fats, Oils, and Grease (FOG) related outreach materials to be included in bags distributed to the Austin community on National Night Out despite there not being an opportunity to have a booth.

During the pandemic, AW took time to update/refresh the public outreach booth signage. This includes new, informative tabletop posters.

Additional details and accomplishments of the program

During FY21, AW continued to educate customers about proper disposal of FOG and the dangers of flushing items other than toilet paper using various outreach materials. In FY21, one-page flyers and bookmarks were created for both the “Stop the Grease Blob” and “Only Flush Toilet Paper” outreach programs. Handouts are provided at outreach events, included in outreach giveaways offered to apartment complexes following an SSO, and are located on the AW website. Copies of all outreach materials are available upon request.

The AW Stop the Grease Blob webpage was updated several times in FY21, including adding information on FOG related myths and some holiday specific information (especially as it relates to disposal of large amounts of cooking oil). As noted above, the Austin Water Stop the Grease Blob webpage includes links to the various FOG related outreach materials such as the residential Grease Blob handout and the one-page flyer on proper grease disposal for multi-family property managers to print for their residents.

Print, digital and radio advertisements related to the AW FOG outreach program ran on several platforms during October and November of 2020 and September 2021. The print advertisements were in the Community Impact paper, digital ads were on Community Impact, Audacy Inc., KUT, Sun Radio and Waterloo Media and radio spots were on KUT, Sun Radio and Waterloo Media.

Related to social media, the Austin Water Facebook, Twitter and Instagram accounts are updated throughout the year with reminders to residents to properly dispose of FOG and to only flush toilet paper. There were 12 “Stop the Grease Blob” and 6 “Only Flush Toilet Paper” related posts on the social media platforms in FY21.

Proposed SWMP changes for the next reporting year


No changes are being proposed to the SMWP.

Watershed Protection Department (WPD)

Status of Implementation and Compliance

The public education and awareness efforts of WPD encompass a wide variety of elements to encourage and assist citizens to help protect water quality in the full purpose jurisdiction. WPD coordinates a multitude of programs to accomplish outreach and education. Some of these program goals include educating students within the Austin Independent School District, providing responsible gardening information and tips to residents and landscape professionals, providing information and tools to pet owners, and providing oil-change buckets to home mechanics.

During the reporting period, the following activities were accomplished:

 MCM 7 Public Education and Outreach FY21				
Activity/BMP	Quantifiable Target	Achievement	Completion	Department
Elementary School: Earth Camp and Earth School	Offer Earth Camp or Earth School to 100% of AISD Elementary Schools each school year	Earth Camp or Earth School offered to 75.9% of AISD Elementary Schools. AISD has 79 elementary schools. Virtual Earth Camp was provided to 17 schools and Virtual Earth School was offered to an additional 43 schools.	September 30, 2021	WPD
Storm Drain Marking	Support at least one storm drain marking event each quarter	4 storm drain marking events supported	September 30, 2021	WPD
Grow Green	Receive 10,000 webpage views	GrowGreen.org received 174,108 webpage views	September 30, 2021	WPD
Scoop the Poop	Fulfill 100% of requests from the Parks and Recreation Department for pet waste bags and dispensers	100% of requests from PARD were fulfilled. 2,856,000 pet waste bags provided to PARD 50 pet waste bag dispensers provided to PARD	September 30, 2021	WPD
Scoop the Poop	Mail information to pet-friendly business and pet-friendly apartments	Completed mailouts to pet-friendly businesses and apartments	September 30, 2021	WPD


Explanation of deficiencies

Due to the pandemic, WPD pivoted to virtual learning because AISD schools were not authorized to do field trips, and many did not accept in person presenters. Additionally, due to COVID, there was increased teacher turn-over in AISD, therefore, most schools focused on their core curriculum instead of additional services that WPD provides. There were also cancellations due to extreme weather events like Winter Storm Uri. WPD prioritized offering Virtual Earth School or Virtual Earth Camp to teachers who had previous experience within person versions of these programs. Creating virtual programs was more staff intensive and time consuming, therefore, the programs were not offered as early in the school year they typically are and not as many schools were able to be reached. Staff focused efforts on Virtual Earth Camp until December 2020 and then were able to add Virtual Earth School for the spring semester of 2021. Typically, WPD offers both programs for the full school year.

Additional details and accomplishments of the program

- Displayed prominent interpretive signage about the endangered Barton Springs and Austin Blind salamanders, hydrology of the Edwards Aquifer, the history of the springs, and the importance of stewardship at the main entries to Barton Springs Pool.
- Displayed signs in English and Spanish at Eliza Spring, Sunken Gardens and Upper Barton Springs to raise awareness about the endangered salamanders and activities that are not allowed in the area.
- Continued to provide materials such as an audio tour of Barton Springs Pool that citizens can stream on their phones, the “Who’s swimming with you?” brochure in both English and Spanish, and Barton Springs salamander masks.
- Provided Grow Green landscaping education that includes a focus on reducing the use of landscaping chemicals by using integrated pest management techniques.
- Continued support for the Splash! groundwater education exhibit near Barton Springs. The building was closed to the public during the pandemic, but staff worked to share educational information online. During the reporting period, the “Barton Creek Timestream” exhibit debuted to share information about community advocacy that has protected the environmental health of this special ecosystem.

During the reporting period, the following activities were also accomplished:

 MCM 7 Public Education and Outreach FY21				
Activity/BMP	Quantifiable Target	Achievement	Completion	Department
East Austin Environmental Initiative (EAEI)	Participate in at least 2 community events each year	Participated in 2 community events	September 30, 2021	WPD
Shade Tree Mechanic	Provide educational information and free oil-change bucket to 100% of citizen requests	27 oil-change buckets provided to citizens	September 30, 2021	WPD
Pollution Hotline	Spend at least \$2,000 annually toward advertising the pollution hotline to the public	\$26,901 spent on advertising the hotline	September 30, 2021	WPD

Explanation of deficiencies

Due to Covid-19 restrictions, all face-to-face public EAEI events were cancelled or postponed to prevent transmittal of the Covid virus.

Proposed SWMP changes for the next reporting year


No changes are being proposed to the SMWP.

Austin Resource Recovery (ARR)

Status of Implementation and Compliance

ARR implements education programs aimed to reduce the generation of litter and promote proper disposal of household hazardous waste. ARR advertises via social media, ARR’s website, utility bill inserts, newspaper ads, etc. Programs encourage proper disposal of waste, recycling, and “smart” trash habits.

During the FY21 reporting period, the following activities were accomplished:

 MCM 7 Public Education and Outreach FY21				
Activity/BMP	Quantifiable Target	Achievement	Completion	Department
Storm water education specific social media posts	12 social media posts focusing on proper disposal of plastic film, HHW and how to properly collect and set out leaves and yard trimmings.	23 social media posts on @austinrecycles Facebook page	September 30, 2021	ARR
Inclusions in electronic newsletter (either as a feature or side bar item)	4 mentions in newsletter about proper disposal of plastic film, HHW, and collecting and setting out leaves and yard trimmings.	6 mentions in electronic newsletters	September 30, 2021	ARR

Additional details and accomplishments of the program

See newsletter content on the following pages.

Proposed SWMP changes for the next reporting year


No changes are being proposed to the SMWP.

ii. Public Involvement and Participation

Status of Implementation and Compliance

The City of Austin used to maintain a combination of co-sponsorships and contracts for different programs with Keep Austin Beautiful (KAB) Program, a 501(c) (3) non-profit organization. In 2021, the City changed to one contract in which different organizations compete for varying components.

During the reporting period, the following activities were accomplished:

 MCM 7 Public Involvement and Participation FY21				
Activity/BMP	Quantifiable Target	Achievement	Completion	Department
Contract for projects and programs in the areas of cleanup, beautification, habitat and creek restoration, and education	Maintain 1 contract with external organizations	One contract maintained by WPD with external organizations	September 30, 2021	WPD

Additional details and accomplishments of the program

Keep Austin Beautiful (KAB) is a non-profit organization whose mission is to inspire and educate all Austinites to volunteer together, beautify green spaces, clean waterways, and reduce waste every day.

- Planned and executed 3 “Love Where You Live Days” engaging 126 volunteers, utilizing 252 volunteer hours, and distributing 63 cleanup kits for individuals and members of the same household to volunteer together. Our Adopt-a-Street and Adopt-a-Creek volunteers were invited to participate in our monthly “Love Where You Live Day” events;
- Supported 3 Adopt-a-Creek cleanups, engaging 17 volunteers, utilizing 33 volunteer hours;
- Supported 2 Adopt-a-Street cleanups, engaging 14 volunteers, utilizing 36 volunteer hours;
- Supported 13 Community Cleanups, engaging 81 volunteers, utilizing 141 volunteer hours, removing 490 pounds of litter, and collecting 80 pounds of recycling;
- Performed 1 Clean Lady Bird Lake event, engaging 8 volunteers, utilizing 16 volunteer hours, removing 140 pounds of trash and 50 pounds of recycling;
- Planned the Annual Keep Austin Beautiful Day which included:
 - Creating 400 clean up kits offered at no cost to volunteers;
 - Planning and organizing distribution of 360 cleanup kits;
 - Recruiting approximately 1,147 volunteers who contributed 2,234 volunteer hours;
 - Registering volunteers to work at 68 different clean-up sites in all 10 council districts;
 - Supporting volunteers who collected 23,580 pounds of trash and 3,632 pounds of recycling.

iii. Evaluation of the effectiveness of this MCM

It is challenging to directly measure the effectiveness of education through pollution reduction rates; however, it may be evaluated through the amount of people reached. The City varies education programs so that communications reach a large number and a wide variety of citizens. Education programs reach people through social media posts, email newsletters, websites with helpful information, printed information at garden centers, and in-person events such as conventions and school programs.

ARR's social media posts reached approximately 29,456 community members. WPD reached 2,445 students through partnership programs and 2,834 students through youth education programs in schools. There were 174,108 visits to the www.growgreen.org website, 170 storm drains marked by community members, and \$30,000 awarded to local schools for rainwater centered programming via Bright Green Future Grants. Austin Water had over 300 visitors at their booth at the Austin Home and Garden Show.

Austin Recycles

AUSTIN RESOURCE RECOVERY NEWS




Photo taken in 2019.
Face coverings are required
throughout the facility.

The Recycle & Reuse Drop-off Center has reopened, by appointment only

Beginning on Tuesday, March 9, 2021, the Recycle and Reuse Drop-off Center has reopened, by appointment only, following a temporary closure due to COVID-19 safety concerns. The center will resume its acceptance of hard-to-recycle items such as Styrofoam and plastic film, as well as household hazardous waste. Austin/Travis County residents can [schedule a drop-off time](#).

[Learn More & Schedule](#)



Storm debris removal and disposal options are available for Austinites

Weeks later, Austinites are still faced with the mess left behind from winter storm Uri. If you still have storm debris like tree limbs, branches, shrubs and leaves, we have disposal options:

Compost small debris curbside: Small branches and leaves can be composted in your green cart. Branches that don't fit in the cart (no longer than five feet and no thicker than three inches in diameter) should be stacked into manageable bundles no heavier than 30 pounds, next to your cart. [Learn more.](#)

Drop off debris: Austinites can drop off storm debris from the recent winter storm at the Hornsby Bend Biosolids Management Plant through April 3. [Learn more.](#)

Get large tree limb removal: If you're an Austin Resource Recovery customer who must remove large tree limbs as a result of the winter storm, please cut tree limbs to any size between five feet to 15 feet in length and stack them at the curb no higher than four feet. Call [3-1-1](#) to schedule a storm debris collection.

Austin Recycles

AUSTIN RESOURCE RECOVERY NEWS



Storm debris removal and disposal update

Many Austin Resource Recovery customers put in a special request for storm debris collection. Please be aware that we are running behind on completing these requests. Customers that still need a storm debris collection are asked to set out any remaining storm debris to the curb by 6 a.m. Monday, April 12 for collection. The high volume of storm debris material is taking longer than expected, and collection can take up to a month. Please leave the material out and we will collect it as soon as we are able. Thanks for your continued patience. Here are some other options for storm debris removal:

Set out material with your weekly composting collection: Small branches and leaves can be composted in your green cart. Branches that don't fit in the cart (no longer than five feet and no thicker than three inches in diameter) should be stacked into manageable bundles no heavier than 30 pounds, next to your green cart.

Set out material with your regularly scheduled large brush collection: Large brush and tree limbs that are too large for yard trimmings collection are collected periodically. Download the Austin Recycles app or check our website for your [collection schedule](#).

Drop off debris: Austinites can drop off storm debris from the recent winter storm at the Hornsby Bend Biosolids Management Plant through April 18.

[Learn more about storm debris dropoff](#)

Austin Recycles

AUSTIN RESOURCE RECOVERY NEWS



Dangers lurking in our carts

Every day, nearly 300 trash, recycling and compost trucks hit the streets of Austin to collect the City's residential waste. While collecting every day, our sanitation workers have seen all sorts of things end up in carts that can cause serious injury to them or anyone around. These items have the potential to spontaneously combust when exposed to high temperatures or can cause severe chemical burns.

[Read more](#)

MoveOutATX is back for its third year, helping to keep items out of landfills



MoveOutATX is a community effort to keep good stuff out of the landfill during the local, university move-out season. The program kept 92 tons of material out of landfills in 2019. The program was canceled in 2020 due to the COVID-19 pandemic but will return for its third year this summer.

Gently-used items, such as furniture, cleaning supplies, clothing and **more** will be accepted at temporary donation stations (locations being determined) in and around West Campus July 24-25 and 29-31. Items collected will be donated to participating **reuse organizations**. MoveOutATX is facilitated by the City of Austin in partnership with the UT Office of Sustainability.

[Learn More](#)

June 2021



August 2021

Having trouble viewing this email?
[Click here to view in your browser](#)

AUSTIN RECYCLES

Austin Resource Recovery News



Back to school: zero waste your kids' lunch

Shopping for the school year usually involves purchasing clothes, school supplies and lunch box necessities. While your kids' homemade meals are made with love (and sometimes the crust cut off), packing their lunch box often includes single-use plastic bags, disposable utensils, wax-coated juice boxes and other hard-to-recycle items that end up in the landfill. Not to worry, there are many easy ways to make lunches with love... and with love for the environment too.

[Read More](#)

h. MCM 8: Monitoring, Evaluation, and Reporting

i. Dry Weather Screening

Status of Implementation and Compliance

The Dry Weather Screening Program aims to detect the presence of illicit connections and improper discharges to the MS4. The dry weather screening process was updated to target outfalls in areas of the City where illicit discharges are more likely to occur based on historic pollutant data, while accounting for every watershed within COA jurisdiction. Selected target outfalls covering all areas of the MS4 are screened at least once during the permit term.

WPD screens target outfalls for flow during dry weather periods (June – September and no rainfall in the previous 72 hours). No dry weather screening was conducted in FY21 due to Citywide COVID-19 safety measures and the re-formulation of the program. WPD is resuming Dry Weather Screening in FY22 and will screen all designated outfalls by the end of the permit term.

Explanation of deficiencies

During FY21 the Dry Weather Screening program was shifted to be the responsibility of a different workgroup. Because of the shift in responsibilities, it was decided to take the opportunity to update the program to focus on outfalls in areas where historical illicit discharge data showed that illicit discharges were more likely to occur. After designating outfalls for dry weather screening, a new Quality Assurance Project Plan (QAPP) was written for the Dry Weather Screening program during the fiscal year. No dry weather screenings were performed during FY21; screening of the newly designated outfalls under the new QAPP will resume in FY22, with all outfalls screened by the end of the permit term.

Proposed SWMP changes for the next reporting year

No changes are being proposed to the SMWP.


ii. Wet Weather Screening

Status of Implementation and Compliance

WPD implements a program that uses a visual assessment to provide a post-storm event evaluation of the storm water runoff in the Austin area waterways. Each watershed monitoring

site(s) will be screened at least once during the permit term. A visual assessment of storm water flow will be completed at each monitoring site within 36 hours of a storm event. For the purposes of this monitoring program, a storm event will be defined as any event with greater than 0.10 inches of rain.

During the FY21 reporting period, the following activities were accomplished:

 MCM 8 Maintenance Activities FY21 <i>Wet Weather Screening</i>				
Activity	Quantifiable Target	Achievement	Completion	Department
Wet weather Monitoring	Conduct wet weather monitoring in 5 watersheds. If 5 monitoring events are not possible in one year due to drought or untimely rain events, monitoring events will be increased the following year.	2 wet weather monitoring events conducted	September 30, 2021	WPD

Explanation of deficiencies

This program is implemented by the MS4 Coordinator. The position was being managed by a WPD employee in an acting role for several months until the position was filled in June 2021. Wet weather monitoring was not conducted during that time. Monitoring has been increased in FY22 and all stations will be monitored by the end of the permit term.

Proposed SWMP changes for the next reporting year

No changes are being proposed to the SMWP.

iii. Industrial and High-Risk Monitoring Program

The City of Austin does not conduct industrial and high-risk monitoring at facilities and instead conducts inspections at permitted facilities maintaining either an NOI or NEC. Inspections will be conducted once per permit term to verify compliance with TXR050000. Please refer to MCM 5 for further information on the industrial inspection program.

iv. Wet Weather Characterization Program

The City of Austin implements Option 2 of the permit, Representative Rapid Bioassessment Monitoring. Option 2 requires storm event monitoring in permit Years 1 and 4 and the implementation of an approved rapid bioassessment monitoring program. The stormwater permit was renewed in August 2018 and stormwater monitoring commenced in Year 1 of the permit, October 1, 2018-September 30, 2019. Storm event monitoring was not required during the reporting period, Year 3, October 1, 2020-September 30, 2021.

Representative Monitoring

The Watershed Protection Department (WPD) implements the City's Representative Monitoring Program. The principal objectives in the effort to satisfy the representative monitoring requirements for Part IV.A.2 of the permit are to characterize not only the quality and quantity of stormwater discharges, but the effect these discharges may have on aquatic environments in the Austin area. These objectives were met through the continued implementation of a monitoring program composed of traditional chemical water quality measures and biological integrity assessments.

Streams that receive stormwater discharges from Austin's MS4 have been selected to represent the variety and intensity of development pressures on Austin's surface water resources. Storm event monitoring is conducted at sites with USGS stations and at sites selected to characterize stormwater influences and flow during storm events. A minimum of four sites are sampled in Year 1 and Year 4 of the permit period. The composite samples are analyzed for nutrients, metals, field and physical parameters. An overview of Austin area watersheds and the representative monitoring site locations is included in Figure 1.

Stormwater Sampling Component

The stormwater monitoring component of the program consists of four monitoring sites at outfalls located within four watersheds. Information about each monitoring location has been included in Table 1.

Figure 1. City of Austin Representative Monitoring Locations

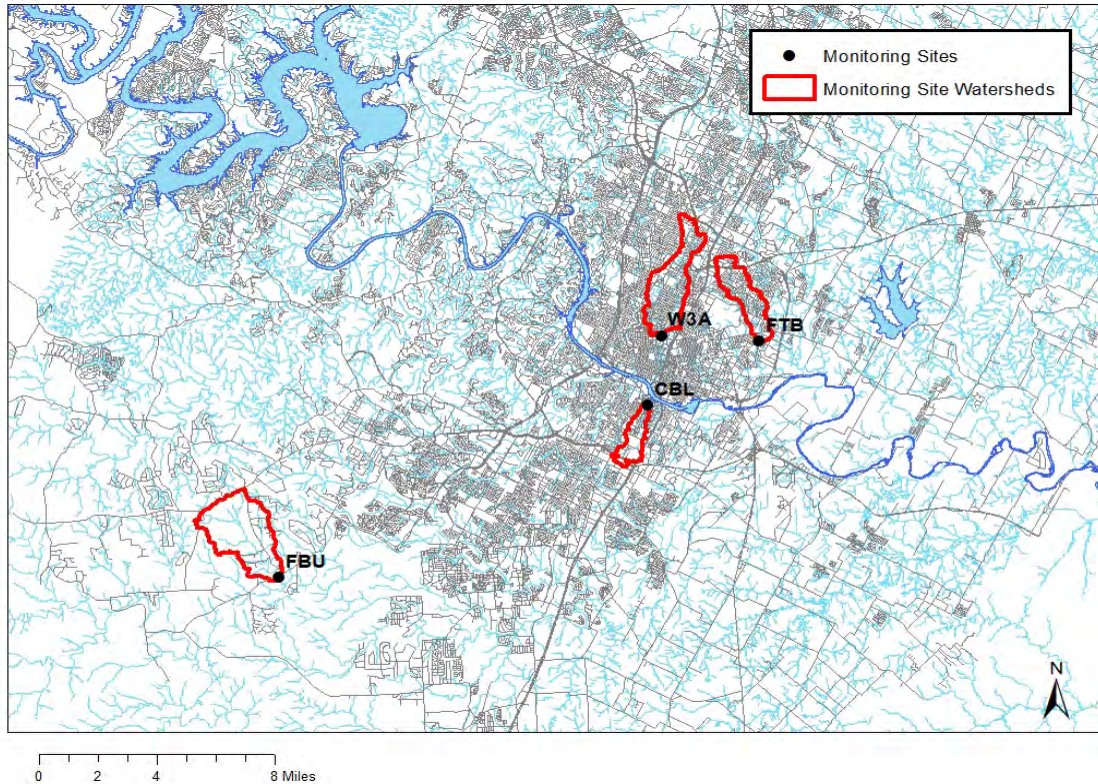


Table 1. Stormwater Monitoring Site Locations

Watershed	Site No.	Monitoring Site Location	Drainage Area (Acres)	Land Use	Receiving Water Body (Segment No.)
Bear Creek					
	001	Bear Creek @ FM 1826	3563	Undeveloped	1427
Waller Creek					
	002	Waller Creek @ 23 rd St.	2524	Mixed Urban	1429
Fort Branch Creek					
	003	Fort Branch near Webberville Road	1600	Residential (Mixed) Urban	1428
Blunn Creek					
	004	Blunn Creek near Little Stacey Park	786	Mixed Urban	1429

Sample Collection and Analysis

Stormwater monitoring consists of the collection of composite stormwater samples using automatic water quality samplers (Isc03700) and bubbler-type flow meters (generally ISCO 4200) at each outfall during storm events. The sample aliquots are collected for at least the first three hours of runoff or for the entire period of discharge if the duration is less than 3 hours. Sample aliquots are collected based on equal volumes of runoff. In addition to the composite

sample, one grab sample is collected at each of the four outfalls during the first 2 hours of runoff of the same runoff event. The samples are taken to an EPA-approved water quality laboratory for analysis. Grab samples are tested for the parameters listed in Table 2. Stormwater monitoring staff record pH (S.U.) and temperature (°C) data from the grab samples prior to transporting the samples to the laboratory.

Table 2. Grab Sample Parameters

PARAMETER	UNITS
Oil and Grease	mg/l
Fecal Coliform	colonies/100ml
Enterococci	colonies/100ml
Hardness (as CaCO ₃)	mg/l

In addition to the event mean concentration data collected from laboratory analyses, the following information is collected for each sampled storm:

- Rainfall depth (in.)
- Runoff volume (gal.)
- Event duration (hr.)
- Duration of the intervening dry period (hr.)

Rapid Bioassessment Component

<http://austintexas.gov/department/environmental-integrity-index>

The Environmental Integrity Index (EII) is the primary routine surface water monitoring program of the Watershed Protection Department (WPD) (COA1997) and is a critical piece of the WPD master planning process (COA 2001). WPD has implemented the EII as a tool to monitor and assess the ecological integrity and the degree of impairment of Austin's creek watersheds. In accordance with the approved rapid bioassessment monitoring program; the City of Austin performs EII studies on the following four watersheds on a semi-annual rotation: Barton Creek, Onion Creek, Walnut Creek, and Bull Creek. The WPD sampled the following Barton Springs Zone watersheds during the FY21 reporting period: Barton and Williamson creeks (See Table 5).

Sample sites within each watershed are selected for each defined sampling reach, with reaches representing contiguous areas of similar geomorphology and anthropogenic impacts. Each watershed is monitored for six index components: water quality, sediment quality, contact

recreation, aesthetics, physical integrity, and aquatic life support. Water quality samples are collected quarterly, and data are collected for all other components once per sampling year.

Each of the six components are averaged by site to produce the overall EII score. The aquatic life support score integrates benthic macroinvertebrate data collected using Surber samplers and periphyton (diatoms) collected from rock scrapings.

EII scores are reported on 100-point basis and are associated with narrative score descriptions, see (Table 4).

Table 4. Narrative EII score descriptions

Narrative Score	EII Score Range	
	Lower	Upper
Excellent	89	100
Very Good	76	88
Good	64	75
Fair	51	63
Marginal	39	50
Poor	26	38
Bad	13	25
Very Bad	0	12

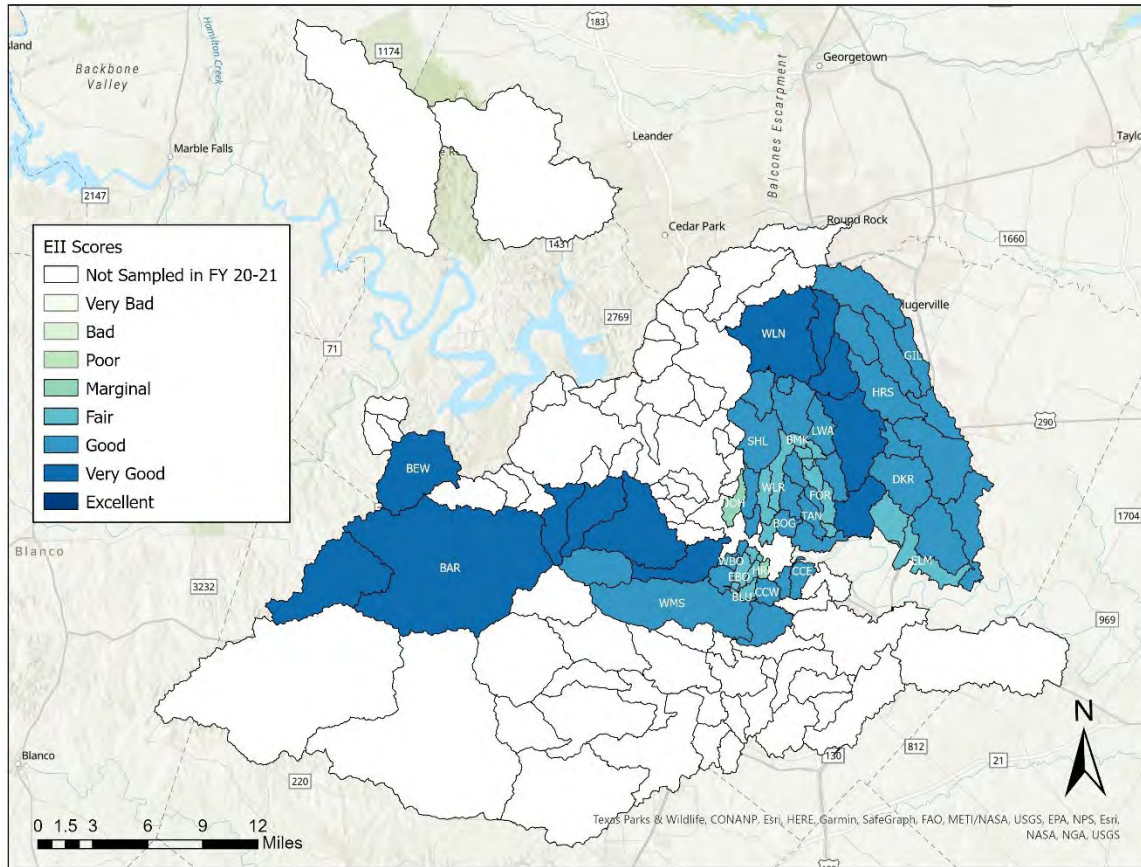
The EII narrative scores for all the EII watersheds sampled during the reporting period are found in Table 5. Watersheds in the Barton Springs Zone of the Edwards Aquifer are indicated with an asterisk (*) and watersheds monitored to fulfill permit requirements have been highlighted. EII sampling was conducted in 25 watersheds see (Table 5 and Figure 2). A total of 66 different reaches within the 25 watersheds were visited approximately 5 times for the EII program. The watersheds which required EII sampling this reporting period (Barton and Williamson creeks) are highlighted in Table 5. Data and resulting analyses obtained from monitoring additional watersheds are included for informational purposes only. Data from Onion, Bear, Slaughter, Little Bear, and Little Barton creeks will be submitted in FY22 as part of the 2-year rotational cycle of the EII.

Table 5. Total EII scores by watershed for FY 20-21 EII component. Watersheds containing the Barton Springs Segment of the Edwards Aquifer Recharge Zone noted with an asterisk (*).

Watershed	Watershed EII Score	Water Quality	Sediment Quality	Contact Recreation	Aesthetics	Habitat	Aquatic Life	
Barton Creek*	84	Very Good	67	78	74	97	92	94
Bee Creek West	87	Very Good	69	89	98	88	90	88
Blunn Creek	62	Fair	54	63	36	84	69	68
Boggy Creek	70	Good	59	78	52	79	69	81
Buttermilk Branch	60	Fair	56	68	38	74	50	76
Country Club East	64	Good	43	83	39	71	57	88
Country Club West	68	Good	63	68	44	80	67	86
Decker Creek	67	Good	53	89	40	72	73	75
East Bouldin Creek	56	Fair	53	68	49	66	43	58
Elm Creek	54	Fair	61	64	46	63	56	37
Fort Branch	61	Fair	62	80	38	69	51	68
Gilleland Creek	70	Good	40	85	54	80	78	84
Hamilton Creek	91	Excellent	81	87	100	98	86	94
Harper's Branch	45	Marginal	45	64	25	62	32	40
Harris Branch	70	Good	48	82	49	82	67	90
Johnson Creek	46	Marginal	41	69	34	62	28	44
Little Walnut Creek	70	Good	64	72	51	79	62	92
Maha Creek	64	Good	57	89	58	54	68	56
Shoal Creek	65	Good	59	65	43	79	68	75
Tannehill Branch	72	Good	63	78	55	82	62	90
Waller Creek	57	Fair	49	67	31	86	65	42
Walnut Creek	76	Very Good	71	76	64	82	75	91
West Bouldin Creek	65	Good	60	72	46	70	62	78
Wilbarger Creek	76	Very Good	48	85	72	80	85	88
Williamson Creek*	73	Good	61	85	56	82	73	79

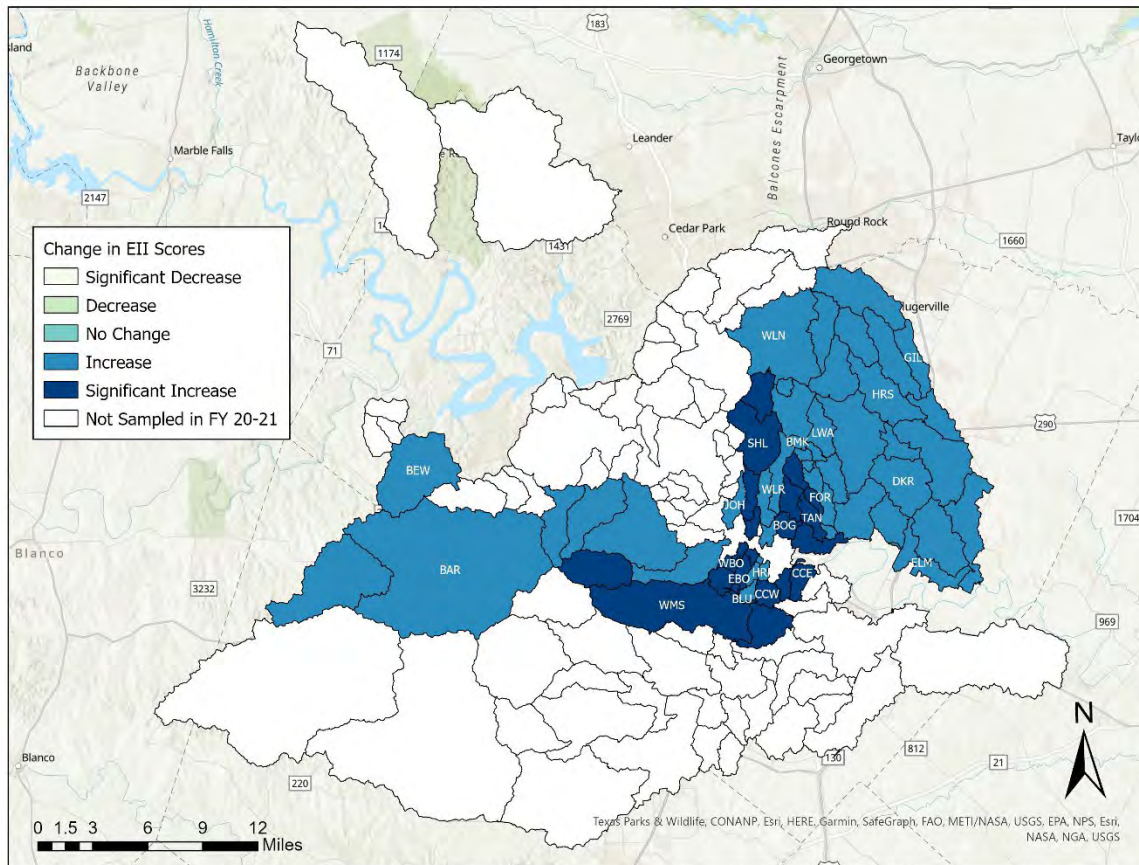
Current total EII watershed scores indicate that 17 of 25 watersheds did score “good” or better in total overall EII score in the FY21 reporting period (see Table 5). Hamilton Creek yielded the highest total overall EII score, while Harper's Branch Creek yielded the lowest total overall EII score, classified a “marginal” score.

Figure 2. Map of FY21 EII reach total scores. White spaces are watersheds not sampled in this reporting year.



The change in the current EII scores was evaluated relative to baseline conditions established from 1996 to 1999. Change in a score of more than 12 points represents a significant change of at least one narrative category. There were no changes marked as significant decreases, decreases, or no change in EII sampling reach scores relative to baseline levels in the FY21 reporting period. The lowest increase in EII scores was +1 points, observed in the Barton and Harper’s Branch Creek watersheds, which flow into Town Lake. Eight (8) sampling reaches yielded a substantial positive change from baseline. See Figure 3.

Figure 3. Change in FY21 EII reach total scores from baseline sampling year (1996-1999).



The change in EII scores from baseline assessments were improved in 100% of sampled reaches. The overall average change was a plus 10 points.

Other Water Quality Monitoring

Barton Springs Complex Sediment Monitoring

Due to the COVID-19 pandemic, staff was unable to collect sediment samples from within Barton Springs Pool in the FY21 reporting period. WPD staff in FY16 completed a new monitoring program to evaluate the spatial and temporal extent of organochlorine and PAH contamination in multiple watersheds in Austin including Barton Creek and published these summary reports in FY17.

http://www.austintexas.gov/watershed_protection/publications/document.cfm?id=276630
http://www.austintexas.gov/watershed_protection/publications/document.cfm?id=283711

Barton Springs Complex Water Quality Monitoring - Biweekly Monitoring

During the reporting period, WPD staff monitored for conventional water quality parameters, including physical parameters and nutrients, yielding a total of 12 samples from Barton Springs (see Appendix D). Nitrate-nitrogen levels were lower in FY21 with annual average nitrate-nitrogen concentrations of 1.37 mg/L.

Barton Springs and Associated Springs – Semi-annual and Annual Monitoring

An expanded list of water chemistry analytes was analyzed from Barton Springs on a quarterly basis (see Appendix D). One sample for organic analytes and five samples for ions and metals were collected from Barton Springs in this reporting period.

Organic analytes in water at Barton Springs were less than detection limits. Petroleum hydrocarbons have been detected in previous samples at Barton Springs at low levels but were not detected in this reporting period. Tetrachloroethene has been detected in water samples previously and from wells located in the recharge zone. These have been evaluated by WPD staff to determine if contaminant plumes may be sourced, potentially related to dry cleaning operations which use the solvent. No detected values of tetrachloroethene were observed in this reporting period.

Additional water quality measures for conventional analytes and physical parameters were conducted five times at Eliza Springs and Old Mill Springs and three times at Upper Barton Springs (see Appendix D). Some metals are not routinely collected for every event at these sites, but all data is reported. One sample was collected from Eliza and Old Mill Springs for an extended list of analytes including organic and volatile parameters in FY21 (see Appendix D). All organic analytes in water at Eliza and Old Mill springs were less than detection limits.

Barton Springs Continuous Monitoring

A multi-probe data logger has been continually deployed at a spring-fed cave at the bottom of Barton Springs Pool. The units are serviced every three to four weeks for cleaning and recalibration. Field parameter and discharge data continues to be monitored by the United States Geological Survey (USGS) in cooperation with City of Austin staff on a 15-minute interval basis and is available real-time via the web.

(http://waterdata.usgs.gov/tx/nwis/dv?referred_module=sw&site_no=08155500).

Physical parameters including temperature, conductivity, dissolved oxygen, turbidity, and pH may be accessed real-time or as daily averages from the USGS website. The City maintains a

contract with USGS. Barton Springs daily discharge averaged 49.8 ft³/s during the reporting year. The long-term historic average is 62 ft³/s. See Table 8.

Table 8. Multi-probe summary data for FY21

Parameter	Units	Mean	Minimum	Maximum	# Days Measured
Temperature	Deg C	21.81	21.8	21.83	365
Conductivity	uS/cm	665.24	661.27	669.28	365
Dissolved Oxygen	mg/L	5.39	5.36	5.42	365
pH	Std Units	7.09	7.08	7.10	365
Turbidity	FNU	1.97	1.81	2.20	365

Critical Environmental Feature Protection

During the site development permit application process, WPD reviewed site plans for large-scale residential and commercial development to ensure that Critical Environmental Features (CEF's) are properly identified and buffered from development. WPD staff identified new CEF's within Austin's jurisdictions, during a review of approximately 895 site development permit applications. Approximately 561 acres of new protective buffers were established by WPD staff, bringing the cumulative citywide total to approximately 8,617 acres.

v. Floatables Monitoring

Please refer to MCM1 of the Annual Report for information regarding the Floatables Monitoring program.

vi. Impaired Water Bodies and TMDL Requirements

Four Austin Streams

Walnut Creek, Waller Creek, Spicewood Tributary of Shoal Creek, Taylor Slough South

A TMDL was adopted and approved by the TCEQ and EPA in 2015 for 9 TMDLs in Four Austin Streams. The entire water bodies of each creek were included in the TMDL except for Waller Creek. Construction of the Waller Creek Flood Control Tunnel and associated redevelopment drastically changed the hydrodynamics of the lower portion of Waller Creek.

An Implementation Plan (I-Plan) was approved by the TCEQ and EPA in 2015 and the City of Austin participated in its implementation until its expiration in 2020. Stakeholders began meeting in June 2021 to work on the development of a new I-Plan. Local MS4 Operators that have jurisdictional areas along at least one of the creeks and interested stakeholders and community members have been engaged in developing strategies to improve water quality. The goal of the project is to reduce bacteria levels so that the creeks may be safe to use recreationally.

During the reporting period, the following activities were accomplished in the 4 Streams TMDL areas:

Wastewater Infrastructure and OSSFs

Austin Water (AW):

- Inspected 133 City lift stations inspected weekly (city-wide)
- Responded to 427 Emergency response incidents and 89.71% of ER events were responded to within 1 hour (city-wide). AW investigated all sanitary sewer overflows (SSOs) and worked with the Watershed Protection Department (WPD) to recover as much spilled sewage as possible.
- Cleaned 1,390,365 linear feet of wastewater lines (city-wide)
- Conducted 67 OSSF inspections within 24 hours/next business day of receiving a customer complaint or becoming aware of a potential violation (city-wide)
- Conducted two OSSF investigations of illegal discharges within 24 hours/next business day of notification (city-wide)

Animal Sources

A kiosk is maintained at Walnut Creek Metro Park that includes an educational poster about pet waste. The kiosk is checked annually to ensure it is in good condition and to see if updates are necessary. WPD provides pet waste bags and dispensers to the Parks and Recreation Department (PARD) and PARD ensures that dispensers are available and full. During the reporting period, 2,856,000 pet waste bags and 50 pet waste bag dispensers were provided to PARD for city-wide distribution. WPD normally has a tabling event at Walnut Creek Metro Park annually; however, this was not done during FY21 due to COVID.

The WPD Education team mailed out educational information to pet-friendly business and pet-friendly apartment complexes within the City during the reporting period.

Residential Education

Watershed Protection Department

Earth Camp and Earth School was offered to 75.9% of AISD Elementary Schools. AISD has 79 elementary schools. Virtual Earth Camp was provided to 17 schools and Virtual Earth School was offered to an additional 43 schools.

Austin Water Utility

With the continued Covid-19 pandemic, Austin Water was able to participate in just one (1) in-person community outreach event during the reporting timeframe.

Date	Event Name	Estimated Booth Visitors
8/13-15/2021	Austin Fall Home + Garden Show	300+

In addition, Austin Water provided Fats, Oils, and Grease (FOG) related outreach materials to be included in bags distributed to the Austin community on National Night Out despite there not being an opportunity to have a booth.

During the pandemic, Austin Water took time to update/refresh the public outreach booth signage. This includes new, informative tabletop posters.

Illicit Discharge Detection and Elimination

Dry Weather Screening

During FY21, the Dry Weather Screening program was shifted to be the responsibility of a different workgroup. Because of the shift in responsibilities, it was decided to take the opportunity to update the program to focus on outfalls in areas where historical illicit discharge data showed that illicit discharges were more likely to occur. After designating outfalls for dry weather screening, a new Quality Assurance Project Plan (QAPP) was written for the Dry Weather Screening program during the fiscal year. No dry weather screenings were performed during FY21; screening of the newly designated outfalls under the new QAPP will resume in FY22, with all outfalls screened by the end of the permit term.

Homeless Encampments

The WPD and Parks and PARD have each funded two full time employee positions to respond to concerns related to individuals experiencing homelessness in the field.

The WPD Environmental Project Coordinator has continued to prioritize encampments for clean-up and respond to citizen concerns regarding incidents on WPD property. For the reporting period, WPD conducted 21 clean-ups and removed 69 tons of material.

The PARD Homeless Encampment Coordinator has continued to visit encampments and educate encampment residents and assist cleanup crews with resident engagement. During the reporting period, clean-ups conducted through PARD's contract resulted in the removal of 147 tons of material from City parkland.

The Public Works Department (PWD) visits encampment sites in the Right of Way (ROW) and prioritizes sites for clean-up. During the reporting period, PWD conducted 693 site visits and removed 814.29 tons of material.

The Austin Resource Recovery (ARR) removed 772 tons of debris through the Violet Bag/Encampment Cleanup program during the reporting period.

Gilleland Creek

A TMDL was adopted by the TCEQ in 2007 and approved by the EPA in 2009 for the Gilleland Creek Watershed due to concentrations of indicator bacteria exceeding the criteria used to evaluate attainment of contact recreation use. An I-Plan was approved by the TCEQ and EPA in 2011 and revised in 2017. The City of Austin has participated in its implementation since its inception. The Gilleland I-Plan expires in 2022.

Residential Education

With the continued Covid-19 pandemic, Austin Water was able to participate in just one (1) in-person community outreach event during the reporting timeframe.

Date	Event Name	Estimated Booth Visitors
8/13-15/2021	Austin Fall Home + Garden Show	300+

In addition, Austin Water provided Fats, Oils, and Grease (FOG) related outreach materials to be included in bags distributed to the Austin community on National Night Out despite there not being an opportunity to have a booth.

During the pandemic, Austin Water took time to update/refresh the public outreach booth signage. This includes new, informative tabletop posters.

Illicit Discharge Detection and Elimination

Dry Weather Screening

During FY21, the Dry Weather Screening program was shifted the responsibility of a different workgroup. Because of the shift in responsibilities, it was decided to take the opportunity to update the program to focus on outfalls in areas where historical illicit discharge data showed that illicit discharges were more likely to occur. After designating outfalls for dry weather screening, a new Quality Assurance Project Plan (QAPP) was written for the Dry Weather Screening program during the fiscal year. No dry weather screenings were performed during FY21; screening of the newly designated outfalls under the new QAPP will resume in FY 22, with all outfalls screened by the end of the permit term.

Wastewater Infrastructure and OSSFs

Austin Water Utility (AW):

- Inspected 133 City lift stations inspected weekly (city-wide).
- Responded to 427 Emergency response incidents and 89.71% of ER events were responded to within 1 hour (city-wide). AW investigated all sanitary sewer overflows (SSOs) and worked with WPD to recover as much spilled sewage as possible.
- Cleaned 1,390,365 linear feet of wastewater lines (city-wide).
- Conducted 67 inspections within 24 hours/next business day of receiving a customer complaint or becoming aware of a potential violation (city-wide).
- Conducted two investigations of illegal discharges within 24 hours/next business day of notification (city-wide).

Benchmarks

The City utilizes the Waste Load Allocations (WLA) as identified in the two approved TMDLs, Four Austin Streams and Gilleland Creek. WLAs were determined for each sampling event and compared to the benchmark.

All events were below the benchmark except for one, Walnut Creek at Old Manor Road, Assessment Unit 1428_03. The average of the three WLAs for that monitoring site in FY21 was below the benchmark. No BMPs changes are being proposed in response to this one-time event.

Benchmark Assessment – Four Austin Streams

Waste Load Allocations (WLA_{sw}) for Five Total Maximum Daily Loads for Indicator Bacteria in Four Austin Streams

COA ID	Stream Name	Assessment Unit	Benchmark WLA _{sw} (Billion MPN/day)	FY21 WLA
930	Spicewood Tributary to Shoal Creek	1403J_01	11.33	.90
318	Taylor Slough South	1403K_01	9.43	.85
497	Walnut Creek @Loop 1	1428B_05	71.16	N/A
503	Walnut Creek Upstream of Freescale	1428B_01 ¹	17.89	2.69
503	Walnut Creek Upstream of Freescale	1428B_01 ¹	17.89	0.49
503	Walnut Creek Upstream of Freescale	1428B_01 ¹	17.89	16.60
503	Walnut Creek Upstream of Freescale	1428B_01 ¹	17.89	0.10
502	Walnut Creek @ Old Manor Rd	1428B_03 ¹	10.16	1.60
502	Walnut Creek @ Old Manor Rd	1428B_03 ¹	10.16	2.35
502	Walnut Creek @ Old Manor Rd	1428B_03 ¹	10.16	14.91
464	Walnut Creek Downstream of IH35	1428B_04 ¹	82.09	2.74
464	Walnut Creek Downstream of IH35	1428B_04 ¹	82.09	1.86
464	Walnut Creek Downstream of IH35	1428B_04 ¹	82.09	38.42
624	Waller Creek @23 rd	1429C_02	50.72	2.68
624	Waller Creek @23 rd	1429C_02	50.72	1.38
624	Waller Creek @23 rd	1429C_02	50.72	41.45
624	Waller Creek @23 rd	1429C_02	50.72	3.16
781	Waller Creek @Shipe	1429C_03	35.05	.89

*Some monitoring events were not included because there was no flow at the time of monitoring; therefore, a WLA could not be calculated.

Benchmark Assessment – Gilleland Creek

Waste Load Allocations (WLA_{RegulatedStormWater}) for One Total Maximum Daily Load for Bacteria in Gilleland Creek

COA ID	Stream Name	Assessment Unit	Benchmark WLA _{sw} (cfu/day)	FY21 WLA
886	Gilleland Creek @ FM 969	1428C	1.51×10^{13}	9.39×10^8
886	Gilleland Creek @ FM 969	1428C	1.51×10^{13}	7.57×10^{10}
886	Gilleland Creek @ FM 969	1428C	1.51×10^{13}	1.00×10^{11}
886	Gilleland Creek @ FM 969	1428C	1.51×10^{13}	2.66×10^{10}
1191	Gilleland Creek @ West Parsons St	1428C	1.51×10^{13}	3.34×10^{10}
1191	Gilleland Creek @ West Parsons St	1428C	1.51×10^{13}	4.10×10^{10}
1191	Gilleland Creek @ West Parsons St	1428C	1.51×10^{13}	9.60×10^{10}
1191	Gilleland Creek @ West Parsons St	1428C	1.51×10^{13}	1.61×10^{10}
1192	Gilleland Creek @ FM 973	1428C	1.51×10^{13}	7.19×10^8
1192	Gilleland Creek @ FM 973	1428C	1.51×10^{13}	4.09×10^{10}
1192	Gilleland Creek @ FM 973	1428C	1.51×10^{13}	1.52×10^{11}
1192	Gilleland Creek @ FM 973	1428C	1.51×10^{13}	8.30×10^{10}
1193	Gilleland Creek @ South Railroad Avenue	1428C	1.51×10^{13}	1.94×10^9
1193	Gilleland Creek @ South Railroad Avenue	1428C	1.51×10^{13}	1.70×10^{11}
1193	Gilleland Creek @ South Railroad Avenue	1428C	1.51×10^{13}	3.81×10^{10}
1914	Gilleland Creek @ Cameron Rd.	1428C	1.51×10^{13}	6.41×10^8
1914	Gilleland Creek @ Cameron Rd.	1428C	1.51×10^{13}	4.49×10^{10}
1914	Gilleland Creek @ Cameron Rd.	1428C	1.51×10^{13}	6.81×10^{10}
1914	Gilleland Creek @ Cameron Rd.	1428C	1.51×10^{13}	3.05×10^{10}

*Some monitoring events were not included because there was no flow at the time of monitoring; therefore, a WLA could not be calculated.

TMDL E.Coli Monitoring FY21

Sample Start Date	Site Name	Parameter	Result MPN/100ml	Flow Type	Lab
2/1/2021 13:15	Gilleland Creek @ FM 969	E COLI	54.8	BASE	LCRA
4/12/2021 13:30	Gilleland Creek @ FM 969	E COLI	172	BASE	LCRA
7/13/2021 13:50	Gilleland Creek @ FM 969	E COLI	178.5	BASE	ERM
9/14/2021 13:10	Gilleland Creek @ FM 969	E COLI	83.6	BASE	ERM
2/1/2021 11:25	Gilleland Creek @ West Parsons St	E COLI	105	BASE	LCRA
4/12/2021 11:40	Gilleland Creek @ West Parsons St	E COLI	119	BASE	LCRA
7/13/2021 12:05	Gilleland Creek @ West Parsons St	E COLI	179	BASE	LCRA
9/14/2021 11:45	Gilleland Creek @ West Parsons St	E COLI	93.2	BASE	LCRA
2/1/2021 12:50	Gilleland Creek @ FM 973	E COLI	42	BASE	LCRA
4/12/2021 12:25	Gilleland Creek @ FM 973	E COLI	92.8	BASE	LCRA
7/13/2021 12:50	Gilleland Creek @ FM 973	E COLI	271	BASE	LCRA
9/14/2021 12:35	Gilleland Creek @ FM 973	E COLI	261	BASE	LCRA
2/1/2021 9:40	Gilleland Creek @ South Railroad Avenue	E COLI	113	BASE	LCRA
4/12/2021 10:10	Gilleland Creek @ South Railroad Avenue	E COLI	387	BASE	LCRA
9/14/2021 10:30	Gilleland Creek @ South Railroad Avenue	E COLI	119.8	BASE	ERM
2/1/2021 10:10	Gilleland Creek @ Cameron Rd.	E COLI	37.4	BASE	LCRA
4/12/2021 10:30	Gilleland Creek @ Cameron Rd.	E COLI	102	BASE	LCRA
7/13/2021 10:40	Gilleland Creek @ Cameron Rd.	E COLI	121	BASE	ERM
9/14/2021 10:45	Gilleland Creek @ Cameron Rd.	E COLI	95.9	BASE	ERM
2/1/2021 11:20	Waller Creek Upstream of 23rd Street	E COLI	228	BASE	LCRA
4/12/2021 13:00	Waller Creek Upstream of 23rd Street	E COLI	225	BASE	LCRA
7/13/2021 12:45	Waller Creek Upstream of 23rd Street	E COLI	2420	BASE	LCRA

TMDL E.Coli Monitoring FY21

9/14/2021 12:35	Waller Creek Upstream of 23rd Street	E COLI	461	BASE	LCRA
2/1/2021 13:15	Waller Creek Upstream of 55th Street	E COLI	517	UNKNOWN	LCRA
4/12/2021 12:20	Waller Creek Upstream of 55th Street	E COLI	1840	BASE	LCRA
7/13/2021 13:45	Waller Creek Upstream of 55th Street	E COLI	2419	BASE	ERM
9/14/2021 11:45	Waller Creek Upstream of 55th Street	E COLI	488.4	BASE	ERM
2/1/2021 9:00	Walnut Creek Downstream of IH35	E COLI	50.4	BASE	LCRA
4/12/2021 9:25	Walnut Creek Downstream of IH35	E COLI	34	BASE	LCRA
7/13/2021 9:40	Walnut Creek Downstream of IH35	E COLI	172	BASE	LCRA
9/14/2021 10:00	Walnut Creek Downstream of IH35	E COLI	108.1	BASE	ERM
2/1/2021 10:45	Walnut Creek @ Old Manor Road	E COLI	29.5	BASE	LCRA
4/12/2021 11:30	Walnut Creek @ Old Manor Road	E COLI	42.8	BASE	LCRA
7/13/2021 12:15	Walnut Creek @ Old Manor Road	E COLI	71.7	BASE	ERM
9/14/2021 11:00	Walnut Creek @ Old Manor Road	E COLI	17.6	BASE	ERM
2/1/2021 14:30	Walnut Creek Upstream of Freescale	E COLI	12.2	BASE	LCRA
4/12/2021 14:00	Walnut Creek Upstream of Freescale	E COLI	18.3	BASE	LCRA
7/13/2021 14:30	Walnut Creek Upstream of Freescale	E COLI	65.6	BASE	LCRA
9/14/2021 13:50	Walnut Creek Upstream of Freescale	E COLI	13.4	BASE	LCRA
2/1/2021 8:20	Walnut Creek Downstream of Metric Blvd	E COLI	67	BASE	LCRA
4/12/2021 8:45	Walnut Creek Downstream of Metric Blvd	E COLI	39.9	BASE	LCRA
7/13/2021 9:00	Walnut Creek Downstream of Metric Blvd	E COLI	261	BASE	LCRA
9/13/2021 12:40	Waller Creek @ Shipe Park	E COLI	727	BASE	LCRA

TMDL E.Coli Monitoring FY21

9/13/2021 11:40	Spicewood Trib Downstream of Spicewood Spring	E COLI	308	BASE	LCRA
9/13/2021 11:10	Taylor Slough South @ Reed Park (TSS)	E COLI	579	BASE	LCRA

APPENDIX A

Water Quality Improvements

Water Quality Degradation

Measurable Goals Progress

Measured Reductions in Pollutants

Water Quality Improvement

The City has seen encouraging trends in bacteria reductions in TMDL waterbodies over the last 5 years. Austin Water is implementing a scheduled inspection program in TDML areas and increased bacteria source isolation investigations have assisted in locating leaks and improving water quality.

Water Quality Degradation

Increased trash in waterbodies in the City full purpose area could potentially contribute to water quality degradations. Several departments have implemented internal programs or established contracts with an external vendor to remove trash within their jurisdictional areas. A trash survey is being conducted by the Watershed Protection Department (WPD) in FY22 to obtain further data on the issue.

Progress Towards Measurable Goals

The City has improved the SWMP significantly to establish clear and measurable goals that are achievable. The City has continued to strive to meet and exceed measurable goals. This progress has been detailed in each MCM section within this report.

Measured Reductions in Pollutants

The City has implemented numerous programs to reduce pollutants in stormwater and improve water quality. The following displays measurements of the City's efforts to reduce pollutants during the FY21 reporting period:

- Collected 2,876 tons of dirt, leaves, and debris from roadways throughout the City.
- Collected 3,403 tons of litter from ROW and streets.

- Removed approximately 1.78 tons of floatable trash and debris from two floatable boom locations.
- Removed approximately 6.18 tons of floatable trash and debris from Lady Bird Lake.
- Removed 31 tons of dead animals from roadways.
- Removed 527 tons of illegally dumped waste from public areas.
- Properly disposed of approximately 1,993,409 pounds of household hazardous waste.
- Recycled 98,783 pounds of waste oil and 1,650 pounds of oil filters.
- Recycled 121,148 pounds of paint.
- Recovered approximately 6,145,739 gallons and 438 cubic yards of pollutants as a result of pollution investigations.

APPENDIX B

Annual Expenditures & Assessment of Controls

The City has compiled annual expenditure information for the FY21 reporting period from October 1, 2020 to September 30, 2021 and the proposed budget for the FY22 reporting period from October 1, 2021 to September 30, 2022. The table below is a breakdown of the major elements of the SWMP and reflects current operation budgets of City programs utilized to satisfy the City's TPDES MS4 stormwater permit requirements. The expenditure information may in some cases include expenses for activities not directly required by the permit.

Minimum Control Measure (MCM)	FY21 Actual	FY22 Budget
MS4 Maintenance Activities	\$58,218,647	\$63,480,141
¹ Post-Construction Storm Water Control Measures	\$8,473,925	\$8,455,608
² Illicit Discharge Detection and Elimination	\$14,347,021	\$15,961,815
Pollution Prevention/Good Housekeeping for Municipal Operation	\$213,925	\$208,548
Industrial and High Risk Runoff	\$1,046,567	\$1,175,800
Construction Site Stormwater Runoff	\$3,405,208	\$3,032,728
Public Education and Outreach/Public Involvement and Participation	\$5,188,276	\$5,950,769
Monitoring Programs	\$2,076,250	\$2,106,942
Total Expenditures	\$92,969,819	\$100,372,351

No revisions to the assessment of controls or fiscal analysis reported in the permit application are necessary.

APPENDIX C

NPDES & TPDES Notices and COA Inspection Summary

Below is a summary of the number of Notices of Intent, Change, Termination, and Small Construction received from construction site operators and industrial facilities applying for NPDES and TPDES coverage for storm water discharges. The number of inspections conducted by the City of Austin at construction sites and industrial facilities during the reporting period has been included.

During the reporting period, the City received the following submissions:

TPDES Construction General Permit (CGP) TXR150000

- 58 Notices of Intent
- 48 Notices of Termination
- 65 Construction Site Notices
- 15 Notices of Change

TPDES Multi-Sector General Permit (MSGP) TXR050000

- 10 Notices of Intent
- 0 No Exposure Certification

TPDES General Permit TXG110000

- 0 Notices of Intent

The WPD also maintains a database of industrial facilities in the City full purpose jurisdiction that have submitted Notices of Intent or No Exposure Certifications to the TCEQ. This information is obtained and updated by referring to TCEQ Central Registry and can be found in MCM5 of this report.

During the reporting period, the following amount of construction and industrial inspections were conducted by the City:

- 22,615 construction inspections at permitted development sites.
- 452 industrial inspections at facilities that store hazardous materials.
- 22 industrial inspections at facilities that may be contributing a substantial pollutant load to the MS4.

Appendix D

FY21 Representative Monitoring - EII Lab Data

Site Name	Date 2021	NH3 as N	EColi	NO3/NO2 as N	OrthoP as P	Phosphorus as P	TKN as N	TSS	Turbidity
		MG/L	MPN/100ml	MG/L	MG/L	MG/L	MG/L	MG/L	NTU
Barton Creek									
44-Stark Pool	02-01	0.008	66.3	0.008	0.004	0.008	0.04	1.7	0.1
44-Stark Pool	04-12	0.008	152	0.008	0.004	0.008	0.18	3.6	7.9
44-Stark Pool	07-13	0.008	201	0.008	0.004	0.99	1.3	1	1.82
44-Stark Pool	09-14	0.039	32.3	0.008	0.004	0.008	0.14	1	0.48
46-Shield Ranch Pool	02-01	0.008	219	0.489	0.004	0.008	0.04	1	0.1
46-Shield Ranch Pool	04-12	0.008	10.8	0.008	0.004	0.008	0.04	1	0.1
46-Shield Ranch Pool	07-13	0.0373	83.6	0.008	0.004	0.008	0.37	1	1.58
48-Hwy 71 Downstream of Little Barton	02-01	0.029	4.13	3.3	0.034	0.0773	0.33	1	0.1
48-Hwy 71 Downstream of Little Barton	04-12	0.020	6.26	1.98	0.076	0.0895	0.33	1.7	1.6
48-Hwy 71 Downstream of Little Barton	07-13	0.008	21.3	0.457	0.010	0.0207	0.28	1	1.34
49-Ogletree Pool	02-01	0.008	5.21	1.28	0.004	0.008	0.18	1	0.1
49-Ogletree Pool	04-12	0.008	9.79	0.634	0.004	0.008	0.23	1	0.1
49-Ogletree Pool	07-13	0.008	6.08	0.0354	0.004	0.008	0.53	2.2	1.36
49-Ogletree Pool	09-14	0.008	1	0.008	0.004	0.008	0.23	1	0.74
51-Downstream of Lost Creek Blvd	02-01	0.027	54.6	1.23	0.004	0.008	0.15	1	0.1
51-Downstream of Lost Creek Blvd	04-12	0.008	32.2	0.463	0.004	0.008	0.25	1.7	1

Appendix D

FY21 Representative Monitoring - EII Lab Data

51-Downstream of Lost Creek Blvd	07-13	0.008	25.9	0.295	0.004	0.0216	0.58	1.3	0.86
51-Downstream of Lost Creek Blvd	09-14	0.008	9.79	0.0843	0.004	0.008	0.28	1	0.8
879-Between Dams Upstream of Pool	02-01	0.023	37.9	1.03	0.004	0.008	0.15	2.5	0.1
879-Between Dams Upstream of Pool	04-12	0.040	548	0.761	0.004	0.008	0.19	1	0.1
879-Between Dams Upstream of Pool	07-13	0.008	43.9	1.06	0.004	0.0336	0.04	1	1.04
879-Between Dams Upstream of Pool	09-14	0.008	49.6	1.34	0.004	0.008	0.16	1	2.03
Williamson Creek									
223-McKinney Falls (Will1)	02-01	0.036	20.3	5.32	0.004	0.008	0.65	1	1.1
223-McKinney Falls (Will1)	04-12	0.020	81.6	1.5	0.004	0.008	0.34	1.6	0.1
223-McKinney Falls (Will1)	07-13	0.008	613.1	0.607	0.004	0.0371	0.42	8.3	10.6
223-McKinney Falls (Will1)	09-14	0.008	77.1	0.0608	0.004	0.152	2.52	1	1.08
490-Hwy 71 (EII)	02-01	0.008	225	0.008	0.004	0.008	0.12	1.4	1.9
490-Hwy 71 (EII)	04-12	0.044	8.6	0.0703	0.004	0.0251	0.23	4.4	4
490-Hwy 71 (EII)	07-13	0.049	307.6	0.0218	0.010	0.0497	0.35	6.1	14.6

Appendix D

FY21 Representative Monitoring - EII Lab Data

491-IH35 (EII)	02-01	0.1	10.8	0.0399	0.004	0.008	0.38	1	1
491-IH35 (EII)	04-12	0.047	73.8	0.016	0.004	0.0215	0.32	4.2	2.2
491-IH35 (EII)	07-13	0.024	101.4	0.658	0.015	0.063	0.40	3.3	1.7
491-IH35 (EII)	09-14	0.038	172.5	1.1	0.004	0.008	0.16	1.2	1.54

Appendix D

FY21 Representative Monitoring - EII Field Data

Site Name	Date	pH	DO	Water Temp	Conductivity
		S.U.	MG/L	Deg. C	uS/cm
Barton Creek					
44-Barton Creek @ Stark Pool	2021-02-01	7.8	7.55	7.99	664.2
44-Barton Creek @ Stark Pool	2021-04-12	7.63	5.94	20.38	633.9
44-Barton Creek @ Stark Pool	2021-06-22	7.73	6.65	25.09	672.8
44-Barton Creek @ Stark Pool	2021-07-13	7.65	7.03	24.74	659.1
44-Barton Creek @ Stark Pool	2021-09-14	7.43	6.27	23.26	646
46-Barton Creek @ Shield Ranch Pool	2021-02-01	7.72	7.37	16.91	636.7
46-Barton Creek @ Shield Ranch Pool	2021-04-12	7.83	6.76	21.28	739.2
46-Barton Creek @ Shield Ranch Pool	2021-06-22	8.01	6.87	28.32	743.6
46-Barton Creek @ Shield Ranch Pool	2021-07-13	7.9	6.98	27.51	694.1
48-Barton Creek @ Hwy 71 Downstream of Little Barton	2021-02-01	8.28	11.69	12.17	816.6
48-Barton Creek @ Hwy 71 Downstream of Little Barton	2021-04-12	8.02	8.37	20.53	837
48-Barton Creek @ Hwy 71 Downstream of Little Barton	2021-07-13	8.09	8.52	26.91	698.6
48-Barton Creek @ Hwy 71 Downstream of Little Barton	2021-07-27	8.08	9.88	29.42	670
49-Barton Creek @ Ogletree Pool	2021-02-01	7.93	9.93	12.3	748.7
49-Barton Creek @ Ogletree Pool	2021-04-12	7.9	7.97	21.86	767.6
49-Barton Creek @ Ogletree Pool	2021-07-13	8.04	9.11	28.11	642.7
49-Barton Creek @ Ogletree Pool	2021-07-28	7.79	7.21	28.77	642
49-Barton Creek @ Ogletree Pool	2021-09-14	7.95	7.85	25.54	587
51-Barton Creek Downstream of Lost Creek Blvd	2021-02-01	8.04	10.55	12.9	799
51-Barton Creek Downstream of Lost Creek Blvd	2021-04-12	7.89	7.31	22.07	795.7
51-Barton Creek Downstream of Lost Creek Blvd	2021-07-13	8.03	8.65	28.28	672.1
51-Barton Creek Downstream of Lost Creek Blvd	2021-07-26	7.93	7.66	28.91	668.9
51-Barton Creek Downstream of Lost Creek Blvd	2021-09-14	7.94	7.82	25.56	643
879-Barton Creek Between Dams Upstream of Pool	2021-02-01	7.27	3.81	13.95	632.6
879-Barton Creek Between Dams Upstream of Pool	2021-04-12	7.28	7.8	22.17	656.1
879-Barton Creek Between Dams Upstream of Pool	2021-07-08	7.56	8.72	24.39	622.7

Appendix D

FY21 Representative Monitoring - EII Field Data

879-Barton Creek Between Dams Upstream of Pool	2021-07-13	7.27	6.46	23.26	635
879-Barton Creek Between Dams Upstream of Pool	2021-09-14	7.34	5.49	22.35	650.5
Williamson Creek					
223-Williamson Creek @ McKinney Falls (Will1)	2021-02-01	8.23	19.02	16.03	710
223-Williamson Creek @ McKinney Falls (Will1)	2021-04-12	8.22	14.57	23.82	716
223-Williamson Creek @ McKinney Falls (Will1)	2021-07-08	7.96	7.61	24.09	595.3
223-Williamson Creek @ McKinney Falls (Will1)	2021-07-13	7.98	8.54	26.5	547.7
223-Williamson Creek @ McKinney Falls (Will1)	2021-09-14	8.17	15.4	25.64	603
490-Williamson Creek @ Hwy 71 (EII)	2021-02-01	7.47	5.29	10.57	814.7
490-Williamson Creek @ Hwy 71 (EII)	2021-04-12	7.39	2.16	18.78	882.6
490-Williamson Creek @ Hwy 71 (EII)	2021-07-08	7.46	4.9	22.89	847.3
490-Williamson Creek @ Hwy 71 (EII)	2021-07-13	7.51	4.23	23.76	858.8
491-Williamson Creek @ IH35 (EII)	2021-02-01	7.93	8.49	11.57	583
491-Williamson Creek @ IH35 (EII)	2021-04-12	7.92	5.76	20.64	563
491-Williamson Creek @ IH35 (EII)	2021-06-25	7.61		26.11	592.5
491-Williamson Creek @ IH35 (EII)	2021-07-13	7.83	8.7	27.31	530.7
491-Williamson Creek @ IH35 (EII)	2021-09-14	7.71	9.94	24.85	603

Appendix D

FY21 Representative Bug/Diatom EII Data

Site Name	Medium	Parameter Type	Parameter	Result	Unit	Method
Barton Creek						
Ogletree Pool	Benthic Macroinvertebrate	Benthic Macroinvertebrates	AMBRYBUS	9	Count	SURBER
Ogletree Pool	Benthic Macroinvertebrate	Benthic Macroinvertebrates	ARGIA	6	Count	SURBER
Ogletree Pool	Benthic Macroinvertebrate	Benthic Macroinvertebrates	BAETODES	40	Count	SURBER
Ogletree Pool	Benthic Macroinvertebrate	Benthic Macroinvertebrates	BRECHMORHOGA MENDAX	3	Count	SURBER
Ogletree Pool	Benthic Macroinvertebrate	Benthic Macroinvertebrates	CAMELOBAETIDIUS	7	Count	SURBER
Ogletree Pool	Benthic Macroinvertebrate	Benthic Macroinvertebrates	CHIMARRA	157	Count	SURBER
Ogletree Pool	Benthic Macroinvertebrate	Benthic Macroinvertebrates	HEXACYLLOEPUS FERRUGINEUS	25	Count	SURBER
Ogletree Pool	Benthic Macroinvertebrate	Benthic Macroinvertebrates	HYDRACARINA	5	Count	SURBER
Ogletree Pool	Benthic Macroinvertebrate	Benthic Macroinvertebrates	ISONYCHIA	54	Count	SURBER
Ogletree Pool	Benthic Macroinvertebrate	Benthic Macroinvertebrates	MICROCYLLOEPUS PUSILLUS	33	Count	SURBER
Ogletree Pool	Benthic Macroinvertebrate	Benthic Macroinvertebrates	OLIGOCHAETA	2	Count	SURBER
Ogletree Pool	Benthic Macroinvertebrate	Benthic Macroinvertebrates	SIMULIUM	29	Count	SURBER
Ogletree Pool	Benthic Macroinvertebrate	Benthic Macroinvertebrates	STENELMIS	3	Count	SURBER
Ogletree Pool	Benthic Macroinvertebrate	Benthic Macroinvertebrates	TANYPODINAE	1	Count	SURBER
Ogletree Pool	Benthic Macroinvertebrate	Benthic Macroinvertebrates	THRAULODES GONZALESI	32	Count	SURBER
Ogletree Pool	Benthic Macroinvertebrate	Benthic Macroinvertebrates	TRICORYTHODES	1	Count	SURBER
Ogletree Pool	Benthic Macroinvertebrate	Benthic Macroinvertebrates	HETAERINA	6	Count	SURBER
Ogletree Pool	Benthic Macroinvertebrate	Benthic Macroinvertebrates	PSEPHENUS	9	Count	SURBER

Appendix D

FY21 Representative Bug/Diatom EII Data

Ogletree Pool	Benthic Macroinvertebrate	Benthic Macroinvertebrates	PETROPHILA (MOTH)	14	Count	SURBER
Ogletree Pool	Benthic Macroinvertebrate	Benthic Macroinvertebrates	CHEUMATOPSYCHE	50	Count	SURBER
Ogletree Pool	Benthic Macroinvertebrate	Benthic Macroinvertebrates	CHIRONOMIDAE	14	Count	SURBER
Ogletree Pool	Benthic Macroinvertebrate	Benthic Macroinvertebrates	NEOELMIS CAESA	6	Count	SURBER
Ogletree Pool	Benthic Macroinvertebrate	Benthic Macroinvertebrates	SMICRIDEA	43	Count	SURBER
Ogletree Pool	Benthic Macroinvertebrate	Benthic Macroinvertebrates	MACRELMIS	8	Count	SURBER
Ogletree Pool	Benthic Macroinvertebrate	Benthic Macroinvertebrates	FALLCEON	11	Count	SURBER
Ogletree Pool	Benthic Macroinvertebrate	Benthic Macroinvertebrates	SURAGINA CONCINNA	4	Count	SURBER
Ogletree Pool	Benthic Macroinvertebrate	Benthic Macroinvertebrates	GYRAULUS	1	Count	SURBER
Ogletree Pool	Benthic Macroinvertebrate	Benthic Macroinvertebrates	CORYDALUS CORNUTUS	13	Count	SURBER
Ogletree Pool	Benthic Macroinvertebrate	Benthic Macroinvertebrates	HELISOMA ANCEPS	3	Count	SURBER
Ogletree Pool	Benthic Macroinvertebrate	Benthic Macroinvertebrates	DUGESIA	43	Count	SURBER
Ogletree Pool	Benthic Macroinvertebrate	Benthic Macroinvertebrates	LUTROCHUS	4	Count	SURBER
Ogletree Pool	Benthic Macroinvertebrate	Bivalve	CORBICULA FLUMINEA	1	Count	SURBER
Ogletree Pool	Diatom	Diatoms	EUCOCONEIS FLEXELLA	3	Count	VISUAL ASSESSMENT
Ogletree Pool	Diatom	Diatoms	AMPHIPLEURA PELLUCIDA	2	Count	VISUAL ASSESSMENT
Ogletree Pool	Diatom	Diatoms	AMPHORA PEDICULUS	8	Count	VISUAL ASSESSMENT
Ogletree Pool	Diatom	Diatoms	BRACHYSIRA VITREA	4	Count	VISUAL ASSESSMENT
Ogletree Pool	Diatom	Diatoms	COCCONEIS PLACENTULA	3	Count	VISUAL ASSESSMENT
Ogletree Pool	Diatom	Diatoms	ENCYONOPSIS MICROCEPHALA	26	Count	VISUAL ASSESSMENT

Appendix D

FY21 Representative Bug/Diatom EII Data

Ogletree Pool	Diatom	Diatoms	ENCYONEMA SILESIAICUM	4	Count	VISUAL ASSESSMENT
Ogletree Pool	Diatom	Diatoms	DENTICULA KUETZINGII	2	Count	VISUAL ASSESSMENT
Ogletree Pool	Diatom	Diatoms	FRAGILARIA CAPUCINA	2	Count	VISUAL ASSESSMENT
Ogletree Pool	Diatom	Diatoms	GOMPHONEMA GRACILE	2	Count	VISUAL ASSESSMENT
Ogletree Pool	Diatom	Diatoms	GOMPHONEMA PARVULUM	4	Count	VISUAL ASSESSMENT
Ogletree Pool	Diatom	Diatoms	NITZSCHIA INCONSPICUA	2	Count	VISUAL ASSESSMENT
Ogletree Pool	Diatom	Diatoms	NAVICULA CRYPTOTENELLA	6	Count	VISUAL ASSESSMENT
Ogletree Pool	Diatom	Diatoms	NAVICULA ERIFUGA	2	Count	VISUAL ASSESSMENT
Ogletree Pool	Diatom	Diatoms	NITZSCHIA RECTA	2	Count	VISUAL ASSESSMENT
Ogletree Pool	Diatom	Diatoms	ACHNANTHIDIUM MINUTISSIMUM	67	Count	VISUAL ASSESSMENT
Ogletree Pool	Diatom	Diatoms	ENCYONEMA EVERGLADIANUM	57	Count	VISUAL ASSESSMENT
Ogletree Pool	Diatom	Diatoms	FRAGILARIA TENERA	4	Count	VISUAL ASSESSMENT
Ogletree Pool	Diatom	Diatoms	ENCYONEMA NORVEGICUM	15	Count	VISUAL ASSESSMENT
Ogletree Pool	Diatom	Diatoms	COCCONEIS LINEATA	89	Count	VISUAL ASSESSMENT
Ogletree Pool	Diatom	Diatoms	DELICATOPHYCUS DELICATULUS	16	Count	VISUAL ASSESSMENT
Ogletree Pool	Diatom	Diatoms	ACHNANTHIDIUM GRACILLIMUM	14	Count	VISUAL ASSESSMENT
Ogletree Pool	Diatom	Diatoms	ULNARIA ULNA	101	Count	VISUAL ASSESSMENT
Ogletree Pool	Diatom	Diatoms	SELLAPHORA STROEMII	20	Count	VISUAL ASSESSMENT
Ogletree Pool	Diatom	Diatoms	AMPHORA COPULATA	4	Count	VISUAL ASSESSMENT
Ogletree Pool	Diatom	Diatoms	GOMPHONEMA VIBRIO	4	Count	VISUAL ASSESSMENT

Appendix D

FY21 Representative Bug/Diatom EII Data

Ogletree Pool	Diatom	Diatoms	MASTOGLOIA SMITHII	4	Count	VISUAL ASSESSMENT
Ogletree Pool	Diatom	Diatoms	DIADESMIS CONFERVACEA	2	Count	VISUAL ASSESSMENT
Ogletree Pool	Diatom	Diatoms	NAVICULA MINIMA	6	Count	VISUAL ASSESSMENT
Ogletree Pool	Diatom	Diatoms	NITZSCHIA AMPHIBIA	16	Count	VISUAL ASSESSMENT
Ogletree Pool	Diatom	Diatoms	PINNULARIA MICROSTAUON	2	Count	VISUAL ASSESSMENT
Ogletree Pool	Diatom	Diatoms	REIMERIA SINUATA	2	Count	VISUAL ASSESSMENT
Ogletree Pool	Diatom	Diatoms	RHOICOSPHENIA ABBREVIATA	2	Count	VISUAL ASSESSMENT
Ogletree Pool	Diatom	Diatoms	NITZSCHIA AMPHIBIOIDES	3	Count	VISUAL ASSESSMENT
Ogletree Pool	Benthic Macroinvertebrate	Calculated Metrics	NUMBER OF SURBERS	3	Count	CALCULATION
Ogletree Pool	Diatom	Sample Descriptors	TOTAL COUNT	500	Count	VISUAL ASSESSMENT
Ogletree Pool	Diatom	Sample Descriptors	NUMBER OF ROCKS SCRAPED	3	Count	VISUAL ASSESSMENT
Hwy 71 Downstream of Little Barton	Benthic Macroinvertebrate	Benthic Macroinvertebrates	BRECHMORHOGA MENDAX	3	Count	SURBER
Hwy 71 Downstream of Little Barton	Benthic Macroinvertebrate	Benthic Macroinvertebrates	CAMELOBAETIDIUS	9	Count	SURBER
Hwy 71 Downstream of Little Barton	Benthic Macroinvertebrate	Benthic Macroinvertebrates	CHIMARRA	49	Count	SURBER
Hwy 71 Downstream of Little Barton	Benthic Macroinvertebrate	Benthic Macroinvertebrates	HEXACYLLOEPUS FERRUGINEUS	5	Count	SURBER
Hwy 71 Downstream	Benthic Macroinvertebrate	Benthic Macroinvertebrates	HYDRACARINA	1	Count	SURBER

Appendix D

FY21 Representative Bug/Diatom EII Data

of Little Barton						
Hwy 71 Downstream of Little Barton	Diatom	Diatoms	NITZSCHIA DISSIPATA	1	Count	VISUAL ASSESSMENT
Hwy 71 Downstream of Little Barton	Diatom	Diatoms	NITZSCHIA PALEA	2	Count	VISUAL ASSESSMENT
Hwy 71 Downstream of Little Barton	Diatom	Diatoms	REIMERIA SINUATA	2	Count	VISUAL ASSESSMENT
Hwy 71 Downstream of Little Barton	Diatom	Diatoms	NITZSCHIA AMPHIBIOIDES	2	Count	VISUAL ASSESSMENT
Hwy 71 Downstream of Little Barton	Diatom	Diatoms	NITZSCHIA INCONSPICUA	19	Count	VISUAL ASSESSMENT
Hwy 71 Downstream of Little Barton	Diatom	Diatoms	TERPSINOE MUSICA	7	Count	VISUAL ASSESSMENT
Hwy 71 Downstream of Little Barton	Diatom	Diatoms	NAVICULA CRYPTOTENELLA	8	Count	VISUAL ASSESSMENT
Hwy 71 Downstream of Little Barton	Diatom	Diatoms	NAVICULA ERIFUGA	27	Count	VISUAL ASSESSMENT
Hwy 71 Downstream of Little Barton	Benthic Macroinvertebrate	Calculated Metrics	NUMBER OF SURBERS	3	Count	CALCULATION
Hwy 71 Downstream of Little Barton	Benthic Macroinvertebrate	Benthic Macroinvertebrates	AMBRYUSUS	1	Count	SURBER

Appendix D

FY21 Representative Bug/Diatom EII Data

Hwy 71 Downstream of Little Barton	Benthic Macroinvertebrate	Benthic Macroinvertebrates	ARGIA	2	Count	SURBER
Hwy 71 Downstream of Little Barton	Benthic Macroinvertebrate	Benthic Macroinvertebrates	BAETODES	5	Count	SURBER
Hwy 71 Downstream of Little Barton	Benthic Macroinvertebrate	Benthic Macroinvertebrates	ISONYCHIA	2	Count	SURBER
Hwy 71 Downstream of Little Barton	Benthic Macroinvertebrate	Benthic Macroinvertebrates	MICROCYLLOEPUS PUSILLUS	21	Count	SURBER
Hwy 71 Downstream of Little Barton	Benthic Macroinvertebrate	Benthic Macroinvertebrates	OLIGOCHAETA	2	Count	SURBER
Hwy 71 Downstream of Little Barton	Benthic Macroinvertebrate	Benthic Macroinvertebrates	RHAGOVELIA	7	Count	SURBER
Hwy 71 Downstream of Little Barton	Benthic Macroinvertebrate	Benthic Macroinvertebrates	SIMULIUM	13	Count	SURBER
Hwy 71 Downstream of Little Barton	Benthic Macroinvertebrate	Benthic Macroinvertebrates	TANYPODINAE	1	Count	SURBER
Hwy 71 Downstream of Little Barton	Benthic Macroinvertebrate	Benthic Macroinvertebrates	TRICORYTHODES	1	Count	SURBER
Hwy 71 Downstream of Little Barton	Benthic Macroinvertebrate	Benthic Macroinvertebrates	HETAERINA	1	Count	SURBER
Hwy 71 Downstream	Benthic Macroinvertebrate	Benthic Macroinvertebrates	PETROPHILA (MOTH)	5	Count	SURBER

Appendix D

FY21 Representative Bug/Diatom EII Data

of Little Barton						
Hwy 71 Downstream of Little Barton	Benthic Macroinvertebrate	Benthic Macroinvertebrates	CHEUMATOPSYCHE	5	Count	SURBER
Hwy 71 Downstream of Little Barton	Benthic Macroinvertebrate	Benthic Macroinvertebrates	CHIRONOMIDAE	24	Count	SURBER
Hwy 71 Downstream of Little Barton	Benthic Macroinvertebrate	Benthic Macroinvertebrates	NEOELMIS CAESA	1	Count	SURBER
Hwy 71 Downstream of Little Barton	Benthic Macroinvertebrate	Benthic Macroinvertebrates	SMICRIDEA	14	Count	SURBER
Hwy 71 Downstream of Little Barton	Benthic Macroinvertebrate	Benthic Macroinvertebrates	FALLCEON	2	Count	SURBER
Hwy 71 Downstream of Little Barton	Benthic Macroinvertebrate	Benthic Macroinvertebrates	CORYDALUS CORNUTUS	2	Count	SURBER
Hwy 71 Downstream of Little Barton	Benthic Macroinvertebrate	Benthic Macroinvertebrates	DUGESIA	5	Count	SURBER
Hwy 71 Downstream of Little Barton	Benthic Macroinvertebrate	Benthic Macroinvertebrates	LUTROCHUS	4	Count	SURBER
Hwy 71 Downstream of Little Barton	Benthic Macroinvertebrate	Sample Collection Methods	# OF GRIDS SUBSAMPLED	8	Count	CALCULATION
Hwy 71 Downstream of Little Barton	Benthic Macroinvertebrate	Bivalve	CORBICULA FLUMINEA	9	Count	SURBER

Appendix D

FY21 Representative Bug/Diatom EII Data

Hwy 71 Downstream of Little Barton	Diatom	Diatoms	AMPHIPLEURA PELLUCIDA	1	Count	VISUAL ASSESSMENT
Hwy 71 Downstream of Little Barton	Diatom	Diatoms	AMPHORA OVALIS	18	Count	VISUAL ASSESSMENT
Hwy 71 Downstream of Little Barton	Diatom	Diatoms	AMPHORA INARIENSIS	46	Count	VISUAL ASSESSMENT
Hwy 71 Downstream of Little Barton	Diatom	Diatoms	AMPHORA PEDICULUS	123	Count	VISUAL ASSESSMENT
Hwy 71 Downstream of Little Barton	Diatom	Diatoms	CYMBELLA LAEVIS	2	Count	VISUAL ASSESSMENT
Hwy 71 Downstream of Little Barton	Diatom	Diatoms	ENCYONEMA SILESIAECUM	2	Count	VISUAL ASSESSMENT
Hwy 71 Downstream of Little Barton	Diatom	Diatoms	DIPLONEIS ELLIPTICA	2	Count	VISUAL ASSESSMENT
Hwy 71 Downstream of Little Barton	Diatom	Diatoms	EPITHEMIA TURGIDA	2	Count	VISUAL ASSESSMENT
Hwy 71 Downstream of Little Barton	Diatom	Diatoms	FRAGILARIA CAPUCINA	13	Count	VISUAL ASSESSMENT
Hwy 71 Downstream of Little Barton	Diatom	Diatoms	GOMPHONEMA PARVULUM	2	Count	VISUAL ASSESSMENT
Hwy 71 Downstream	Diatom	Diatoms	MASTOGLOIA SMITHII	8	Count	VISUAL ASSESSMENT

Appendix D

FY21 Representative Bug/Diatom EII Data

of Little Barton						
Hwy 71 Downstream of Little Barton	Diatom	Diatoms	DIADESMIS CONFERVACEA	23	Count	VISUAL ASSESSMENT
Hwy 71 Downstream of Little Barton	Diatom	Diatoms	NAVICULA RADIOSA	2	Count	VISUAL ASSESSMENT
Hwy 71 Downstream of Little Barton	Diatom	Diatoms	CRATICULA SUBMINUSCULA	2	Count	VISUAL ASSESSMENT
Hwy 71 Downstream of Little Barton	Diatom	Diatoms	DOROFEYUKEA KOTSCHYI	3	Count	VISUAL ASSESSMENT
Hwy 71 Downstream of Little Barton	Diatom	Diatoms	NITZSCHIA AMPHIBIA	14	Count	VISUAL ASSESSMENT
Hwy 71 Downstream of Little Barton	Diatom	Diatoms	MELOSIRA VARIANS	7	Count	VISUAL ASSESSMENT
Hwy 71 Downstream of Little Barton	Diatom	Diatoms	NAVICULA SANCTAECRUCIS	2	Count	VISUAL ASSESSMENT
Hwy 71 Downstream of Little Barton	Diatom	Diatoms	N. ROSTELLATA	2	Count	VISUAL ASSESSMENT
Hwy 71 Downstream of Little Barton	Diatom	Diatoms	PLEUROSIRA LAEVIS	22	Count	VISUAL ASSESSMENT
Hwy 71 Downstream of Little Barton	Diatom	Diatoms	ACHNANTHIDIUM MINUTISSIMUM	30	Count	VISUAL ASSESSMENT

Appendix D

FY21 Representative Bug/Diatom EII Data

Hwy 71 Downstream of Little Barton	Diatom	Diatoms	ENCYONEMA EVERGLADIANUM	7	Count	VISUAL ASSESSMENT
Hwy 71 Downstream of Little Barton	Diatom	Diatoms	FRAGILARIA TENERA	2	Count	VISUAL ASSESSMENT
Hwy 71 Downstream of Little Barton	Diatom	Diatoms	COCCONEIS LINEATA	30	Count	VISUAL ASSESSMENT
Hwy 71 Downstream of Little Barton	Diatom	Diatoms	ULNARIA ULNA	54	Count	VISUAL ASSESSMENT
Hwy 71 Downstream of Little Barton	Diatom	Diatoms	SELLAPHORA STROEMII	2	Count	VISUAL ASSESSMENT
Hwy 71 Downstream of Little Barton	Diatom	Diatoms	FRAGILARIA SEPES	2	Count	VISUAL ASSESSMENT
Hwy 71 Downstream of Little Barton	Diatom	Diatoms	TRYBLIONELLA AEROPHILA	2	Count	VISUAL ASSESSMENT
Hwy 71 Downstream of Little Barton	Diatom	Diatoms	GYROSIGMA REIMERI	1	Count	VISUAL ASSESSMENT
Hwy 71 Downstream of Little Barton	Diatom	Diatoms	GOMPHONEMA VIBRIO	2	Count	VISUAL ASSESSMENT
Hwy 71 Downstream of Little Barton	Diatom	Diatoms	NAVICULA CANALIS	4	Count	VISUAL ASSESSMENT
Hwy 71 Downstream	Diatom	Sample Descriptors	TOTAL COUNT	500	Count	VISUAL ASSESSMENT

Appendix D

FY21 Representative Bug/Diatom EII Data

of Little Barton						
Hwy 71 Downstream of Little Barton	Diatom	Sample Descriptors	NUMBER OF ROCKS SCRAPED	3	Count	VISUAL ASSESSMENT
Downstream of Lost Creek Blvd	Benthic Macroinvertebrate	Benthic Macroinvertebrates	CHIMARRA	28	Count	SURBER
Downstream of Lost Creek Blvd	Benthic Macroinvertebrate	Benthic Macroinvertebrates	HEXACYLLOEPUS FERRUGINEUS	10	Count	SURBER
Downstream of Lost Creek Blvd	Diatom	Diatoms	DOROFEYUKEA KOTSCHYI	4	Count	VISUAL ASSESSMENT
Downstream of Lost Creek Blvd	Diatom	Diatoms	NITZSCHIA AMPHIBIA	11	Count	VISUAL ASSESSMENT
Downstream of Lost Creek Blvd	Diatom	Diatoms	NITZSCHIA DISSIPATA	2	Count	VISUAL ASSESSMENT
Downstream of Lost Creek Blvd	Diatom	Diatoms	NITZSCHIA PALEA	2	Count	VISUAL ASSESSMENT
Downstream of Lost Creek Blvd	Diatom	Diatoms	REIMERIA SINUATA	9	Count	VISUAL ASSESSMENT
Downstream of Lost Creek Blvd	Diatom	Diatoms	EPITHEMIA GIBBA	1	Count	VISUAL ASSESSMENT
Downstream of Lost Creek Blvd	Diatom	Diatoms	NAVICULA TENELLOIDES	2	Count	VISUAL ASSESSMENT
Downstream of Lost Creek Blvd	Diatom	Diatoms	NITZSCHIA AMPHIBIOIDES	6	Count	VISUAL ASSESSMENT
Downstream of Lost Creek Blvd	Benthic Macroinvertebrate	Calculated Metrics	NUMBER OF SURBERS	3	Count	CALCULATION

Appendix D

FY21 Representative Bug/Diatom EII Data

Downstream of Lost Creek Blvd	Benthic Macroinvertebrate	Benthic Macroinvertebrates	AMBRYBUS	1	Count	SURBER
Downstream of Lost Creek Blvd	Benthic Macroinvertebrate	Benthic Macroinvertebrates	ARGIA	5	Count	SURBER
Downstream of Lost Creek Blvd	Benthic Macroinvertebrate	Benthic Macroinvertebrates	BAETODES	33	Count	SURBER
Downstream of Lost Creek Blvd	Benthic Macroinvertebrate	Benthic Macroinvertebrates	BRECHMORHOGA MENDAX	1	Count	SURBER
Downstream of Lost Creek Blvd	Benthic Macroinvertebrate	Benthic Macroinvertebrates	CAMELOBAETIDIUS	22	Count	SURBER
Downstream of Lost Creek Blvd	Benthic Macroinvertebrate	Benthic Macroinvertebrates	HYDRACARINA	2	Count	SURBER
Downstream of Lost Creek Blvd	Benthic Macroinvertebrate	Benthic Macroinvertebrates	ISONYCHIA	5	Count	SURBER
Downstream of Lost Creek Blvd	Benthic Macroinvertebrate	Benthic Macroinvertebrates	MICROCYLLOEPUS PUSILLUS	8	Count	SURBER
Downstream of Lost Creek Blvd	Benthic Macroinvertebrate	Benthic Macroinvertebrates	SIMULIUM	6	Count	SURBER
Downstream of Lost Creek Blvd	Benthic Macroinvertebrate	Benthic Macroinvertebrates	STENELMIS	2	Count	SURBER
Downstream of Lost Creek Blvd	Benthic Macroinvertebrate	Benthic Macroinvertebrates	THRAULODES GONZALES	10	Count	SURBER
Downstream of Lost Creek Blvd	Benthic Macroinvertebrate	Benthic Macroinvertebrates	TRICORYTHODES	1	Count	SURBER
Downstream of Lost Creek Blvd	Benthic Macroinvertebrate	Benthic Macroinvertebrates	PETROPHILA (MOTH)	3	Count	SURBER

Appendix D

FY21 Representative Bug/Diatom EII Data

Downstream of Lost Creek Blvd	Benthic Macroinvertebrate	Benthic Macroinvertebrates	CHEUMATOPSYCHE	23	Count	SURBER
Downstream of Lost Creek Blvd	Benthic Macroinvertebrate	Benthic Macroinvertebrates	CHIRONOMIDAE	8	Count	SURBER
Downstream of Lost Creek Blvd	Benthic Macroinvertebrate	Benthic Macroinvertebrates	NEOELMIS CAESA	1	Count	SURBER
Downstream of Lost Creek Blvd	Benthic Macroinvertebrate	Benthic Macroinvertebrates	SMICRIDEA	4	Count	SURBER
Downstream of Lost Creek Blvd	Benthic Macroinvertebrate	Benthic Macroinvertebrates	FALLCEON	16	Count	SURBER
Downstream of Lost Creek Blvd	Benthic Macroinvertebrate	Benthic Macroinvertebrates	CORYDALUS CORNUTUS	16	Count	SURBER
Downstream of Lost Creek Blvd	Benthic Macroinvertebrate	Benthic Macroinvertebrates	DUGESIA	1	Count	SURBER
Downstream of Lost Creek Blvd	Benthic Macroinvertebrate	Benthic Macroinvertebrates	MELANOIDES TUBERCULATUS	1	Count	SURBER
Downstream of Lost Creek Blvd	Diatom	Diatoms	ACHNANTHIDIUM CALEDONICUM	26	Count	VISUAL ASSESSMENT
Downstream of Lost Creek Blvd	Diatom	Diatoms	AMPHIPLEURA PELLUCIDA	3	Count	VISUAL ASSESSMENT
Downstream of Lost Creek Blvd	Diatom	Diatoms	HALAMPHORA MONTANA	1	Count	VISUAL ASSESSMENT
Downstream of Lost Creek Blvd	Diatom	Diatoms	AMPHORA INARIENSIS	6	Count	VISUAL ASSESSMENT
Downstream of Lost Creek Blvd	Diatom	Diatoms	AMPHORA PEDICULUS	10	Count	VISUAL ASSESSMENT

Appendix D

FY21 Representative Bug/Diatom EII Data

Downstream of Lost Creek Blvd	Diatom	Diatoms	BRACHYSIRA VITREA	8	Count	VISUAL ASSESSMENT
Downstream of Lost Creek Blvd	Diatom	Diatoms	COCCONEIS PLACENTULA	4	Count	VISUAL ASSESSMENT
Downstream of Lost Creek Blvd	Diatom	Diatoms	CYCLOTELLA MENEGHINIANA	3	Count	VISUAL ASSESSMENT
Downstream of Lost Creek Blvd	Diatom	Diatoms	CYMBELLA HUSTEDTII	2	Count	VISUAL ASSESSMENT
Downstream of Lost Creek Blvd	Diatom	Diatoms	ENCYONOPSIS MICROCEPHALA	14	Count	VISUAL ASSESSMENT
Downstream of Lost Creek Blvd	Diatom	Diatoms	ENCYONEMA SILESIAECUM	4	Count	VISUAL ASSESSMENT
Downstream of Lost Creek Blvd	Diatom	Diatoms	DIPLONEIS ELLIPTICA	5	Count	VISUAL ASSESSMENT
Downstream of Lost Creek Blvd	Diatom	Diatoms	DENTICULA KUETZINGII	6	Count	VISUAL ASSESSMENT
Downstream of Lost Creek Blvd	Diatom	Diatoms	EPITHEMIA TURGIDA	6	Count	VISUAL ASSESSMENT
Downstream of Lost Creek Blvd	Diatom	Diatoms	PSEUDOSTAurosIRA BREVIstriATA	4	Count	VISUAL ASSESSMENT
Downstream of Lost Creek Blvd	Diatom	Diatoms	FRAGILARIA CAPUCINA	2	Count	VISUAL ASSESSMENT
Downstream of Lost Creek Blvd	Diatom	Diatoms	GOMPHONEMA PARVULUM	4	Count	VISUAL ASSESSMENT
Downstream of Lost Creek Blvd	Diatom	Diatoms	NAVICULA MINIMA	8	Count	VISUAL ASSESSMENT

Appendix D

FY21 Representative Bug/Diatom EII Data

Downstream of Lost Creek Blvd	Diatom	Diatoms	LUTICOLA MUTICA	1	Count	VISUAL ASSESSMENT
Downstream of Lost Creek Blvd	Diatom	Diatoms	SELLAPHORA PUPULA	2	Count	VISUAL ASSESSMENT
Downstream of Lost Creek Blvd	Diatom	Diatoms	NAVICULA RADIOSA	8	Count	VISUAL ASSESSMENT
Downstream of Lost Creek Blvd	Diatom	Diatoms	NITZSCHIA INCONSPICUA	1	Count	VISUAL ASSESSMENT
Downstream of Lost Creek Blvd	Diatom	Diatoms	NAVICULA CRYPTOTENELLA	2	Count	VISUAL ASSESSMENT
Downstream of Lost Creek Blvd	Diatom	Diatoms	NAVICULA ERIFUGA	15	Count	VISUAL ASSESSMENT
Downstream of Lost Creek Blvd	Diatom	Diatoms	ACHNANTHIDIUM MINUTISSIMUM	237	Count	VISUAL ASSESSMENT
Downstream of Lost Creek Blvd	Diatom	Diatoms	ENCYONEMA EVERGLADIANUM	10	Count	VISUAL ASSESSMENT
Downstream of Lost Creek Blvd	Diatom	Diatoms	FRAGILARIA TENERA	4	Count	VISUAL ASSESSMENT
Downstream of Lost Creek Blvd	Diatom	Diatoms	NAVICULA ANTONII	4	Count	VISUAL ASSESSMENT
Downstream of Lost Creek Blvd	Diatom	Diatoms	GOMPHONEMA MACLAUGHLINII	2	Count	VISUAL ASSESSMENT
Downstream of Lost Creek Blvd	Diatom	Diatoms	COCCONEIS LINEATA	26	Count	VISUAL ASSESSMENT
Downstream of Lost Creek Blvd	Diatom	Diatoms	ULNARIA ULNA	24	Count	VISUAL ASSESSMENT

Appendix D

FY21 Representative Bug/Diatom EII Data

Downstream of Lost Creek Blvd	Diatom	Diatoms	SELLAPHORA STROEMII	5	Count	VISUAL ASSESSMENT
Downstream of Lost Creek Blvd	Diatom	Diatoms	AMPHORA COPULATA	1	Count	VISUAL ASSESSMENT
Downstream of Lost Creek Blvd	Diatom	Diatoms	GOMPHONEMA LAGENULA	2	Count	VISUAL ASSESSMENT
Downstream of Lost Creek Blvd	Diatom	Diatoms	GYROSIGMA REIMERI	2	Count	VISUAL ASSESSMENT
Downstream of Lost Creek Blvd	Diatom	Diatoms	GOMPHONEMA VIBRIO	1	Count	VISUAL ASSESSMENT
Downstream of Lost Creek Blvd	Diatom	Sample Descriptors	TOTAL COUNT	500	Count	VISUAL ASSESSMENT
Downstream of Lost Creek Blvd	Diatom	Sample Descriptors	NUMBER OF ROCKS SCRAPED	3	Count	VISUAL ASSESSMENT
Between Dams Upstream of Pool	Benthic Macroinvertebrate	Calculated Metrics	NUMBER OF SURBERS	3	Count	CALCULATION
Between Dams Upstream of Pool	Benthic Macroinvertebrate	Benthic Macroinvertebrates	ARGIA	1	Count	SURBER
Between Dams Upstream of Pool	Benthic Macroinvertebrate	Benthic Macroinvertebrates	BRECHMORHOGA MENDAX	1	Count	SURBER
Between Dams Upstream of Pool	Benthic Macroinvertebrate	Benthic Macroinvertebrates	CAMELOBAETIDIUS	27	Count	SURBER
Between Dams Upstream of Pool	Benthic Macroinvertebrate	Benthic Macroinvertebrates	CHIMARRA	4	Count	SURBER

Appendix D

FY21 Representative Bug/Diatom EII Data

Between Dams Upstream of Pool	Benthic Macroinvertebrate	Benthic Macroinvertebrates	HYALELLA	1	Count	SURBER
Between Dams Upstream of Pool	Benthic Macroinvertebrate	Benthic Macroinvertebrates	HYDRACARINA	1	Count	SURBER
Between Dams Upstream of Pool	Benthic Macroinvertebrate	Benthic Macroinvertebrates	MICROCYLLOEPUS PUSILLUS	1	Count	SURBER
Between Dams Upstream of Pool	Benthic Macroinvertebrate	Benthic Macroinvertebrates	OLIGOCHAETA	2	Count	SURBER
Between Dams Upstream of Pool	Benthic Macroinvertebrate	Benthic Macroinvertebrates	MELANOIDES TUBERCULATUS	1	Count	SURBER
Between Dams Upstream of Pool	Benthic Macroinvertebrate	Benthic Macroinvertebrates	HELISOMA TRIVOLVIS	1	Count	SURBER
Between Dams Upstream of Pool	Benthic Macroinvertebrate	Benthic Macroinvertebrates	TIPULA (YAMATOTIPULA)	1	Count	SURBER
Between Dams Upstream of Pool	Benthic Macroinvertebrate	Sample Collection Methods	# OF GRIDS SUBSAMPLED	4	Count	CALCULATION
Between Dams Upstream of Pool	Diatom	Diatoms	PLANOTHIDIUM LANCEOLATUM	2	Count	VISUAL ASSESSMENT
Between Dams Upstream of Pool	Diatom	Diatoms	PLANOTHIDIUM DUBIUM	4	Count	VISUAL ASSESSMENT
Between Dams	Diatom	Diatoms	AMPHIPLEURA PELLUCIDA	1	Count	VISUAL ASSESSMENT

Appendix D

FY21 Representative Bug/Diatom EII Data

Upstream of Pool						
Between Dams Upstream of Pool	Diatom	Diatoms	AMPHORA PEDICULUS	3	Count	VISUAL ASSESSMENT
Between Dams Upstream of Pool	Diatom	Diatoms	COCCONEIS PEDICULUS	10	Count	VISUAL ASSESSMENT
Between Dams Upstream of Pool	Diatom	Diatoms	CYCLOTELLA MENEGHINIANA	23	Count	VISUAL ASSESSMENT
Between Dams Upstream of Pool	Diatom	Diatoms	ENCYONEMA SILESIAICUM	8	Count	VISUAL ASSESSMENT
Between Dams Upstream of Pool	Diatom	Diatoms	DENTICULA KUETZINGII	34	Count	VISUAL ASSESSMENT
Between Dams Upstream of Pool	Diatom	Diatoms	GOMPHONEMA AFFINE	1	Count	VISUAL ASSESSMENT
Between Dams Upstream of Pool	Diatom	Diatoms	GOMPHONEMA GRACILE	2	Count	VISUAL ASSESSMENT
Between Dams Upstream of Pool	Diatom	Diatoms	GOMPHONEMA PARVULUM	2	Count	VISUAL ASSESSMENT
Between Dams Upstream of Pool	Diatom	Diatoms	NAVICULA MINIMA	4	Count	VISUAL ASSESSMENT
Between Dams Upstream of Pool	Diatom	Diatoms	NAVICULA RADIOSA	5	Count	VISUAL ASSESSMENT

Appendix D

FY21 Representative Bug/Diatom EII Data

Between Dams Upstream of Pool	Diatom	Diatoms	NITZSCHIA AMPHIBIA	27	Count	VISUAL ASSESSMENT
Between Dams Upstream of Pool	Diatom	Diatoms	TRYBLIONELLA APICULATA	3	Count	VISUAL ASSESSMENT
Between Dams Upstream of Pool	Diatom	Diatoms	NITZSCHIA PALEA	12	Count	VISUAL ASSESSMENT
Between Dams Upstream of Pool	Diatom	Diatoms	REIMERIA SINUATA	18	Count	VISUAL ASSESSMENT
Between Dams Upstream of Pool	Diatom	Diatoms	RHOICOSPHENIA ABBREVIATA	1	Count	VISUAL ASSESSMENT
Between Dams Upstream of Pool	Diatom	Diatoms	SURIRELLA ANGUSTA	2	Count	VISUAL ASSESSMENT
Between Dams Upstream of Pool	Diatom	Diatoms	NITZSCHIA INCONSPICUA	1	Count	VISUAL ASSESSMENT
Between Dams Upstream of Pool	Diatom	Diatoms	CONTICRIBRA WEISSFLOGII	1	Count	VISUAL ASSESSMENT
Between Dams Upstream of Pool	Diatom	Diatoms	BACILLARIA PAXILLIFERA	2	Count	VISUAL ASSESSMENT
Between Dams Upstream of Pool	Diatom	Diatoms	NAVICULA CRYPTOTENELLA	2	Count	VISUAL ASSESSMENT
Between Dams	Diatom	Diatoms	NAVICULA ERIFUGA	2	Count	VISUAL ASSESSMENT

Appendix D

FY21 Representative Bug/Diatom EII Data

Upstream of Pool						
Between Dams Upstream of Pool	Diatom	Diatoms	TRYBLIONELLA LEVIDENSIS	1	Count	VISUAL ASSESSMENT
Between Dams Upstream of Pool	Diatom	Diatoms	ACHNANTHIDIUM MINUTISSIMUM	32	Count	VISUAL ASSESSMENT
Between Dams Upstream of Pool	Diatom	Diatoms	CYMBELLA KOLBEI	6	Count	VISUAL ASSESSMENT
Between Dams Upstream of Pool	Diatom	Diatoms	COCCONEIS LINEATA	271	Count	VISUAL ASSESSMENT
Between Dams Upstream of Pool	Diatom	Diatoms	ULNARIA ACUS	4	Count	VISUAL ASSESSMENT
Between Dams Upstream of Pool	Diatom	Diatoms	ULNARIA ULNA	6	Count	VISUAL ASSESSMENT
Between Dams Upstream of Pool	Diatom	Diatoms	SELLAPHORA STROEMII	2	Count	VISUAL ASSESSMENT
Between Dams Upstream of Pool	Diatom	Diatoms	AMPHORA COPULATA	2	Count	VISUAL ASSESSMENT
Between Dams Upstream of Pool	Diatom	Diatoms	NAVICULA VENETA	2	Count	VISUAL ASSESSMENT
Between Dams Upstream of Pool	Diatom	Diatoms	GOMPHONEMA LAGENULA	4	Count	VISUAL ASSESSMENT

Appendix D

FY21 Representative Bug/Diatom EII Data

Between Dams Upstream of Pool	Diatom	Sample Descriptors	TOTAL COUNT	500	Count	VISUAL ASSESSMENT
Between Dams Upstream of Pool	Diatom	Sample Descriptors	NUMBER OF ROCKS SCRAPPED	3	Count	VISUAL ASSESSMENT
Between Dams Upstream of Pool	Benthic Macroinvertebrate	Benthic Macroinvertebrates	SIMULIUM	9	Count	SURBER
Between Dams Upstream of Pool	Benthic Macroinvertebrate	Benthic Macroinvertebrates	PSEPHENUS	3	Count	SURBER
Between Dams Upstream of Pool	Benthic Macroinvertebrate	Benthic Macroinvertebrates	CHIRONOMIDAE	8	Count	SURBER
Between Dams Upstream of Pool	Benthic Macroinvertebrate	Benthic Macroinvertebrates	HELICOPSYCHE	2	Count	SURBER
Between Dams Upstream of Pool	Benthic Macroinvertebrate	Benthic Macroinvertebrates	HEMERODROMIA	1	Count	SURBER
Between Dams Upstream of Pool	Benthic Macroinvertebrate	Benthic Macroinvertebrates	FALLCEON	57	Count	SURBER
Between Dams Upstream of Pool	Benthic Macroinvertebrate	Benthic Macroinvertebrates	MARILIA	1	Count	SURBER
Between Dams Upstream of Pool	Benthic Macroinvertebrate	Benthic Macroinvertebrates	DUGESIA	8	Count	SURBER

Appendix D

FY21 Representative Bug/Diatom EII Data

Williamson Creek						
Hwy 71 (EII)	Benthic Macroinvertebrate	Calculated Metrics	NUMBER OF SURBERS	3	Count	CALCULATION
Hwy 71 (EII)	Benthic Macroinvertebrate	Benthic Macroinvertebrates	ARGIA	26	Count	SURBER
Hwy 71 (EII)	Benthic Macroinvertebrate	Benthic Macroinvertebrates	BRECHMORHOGA MENDAX	4	Count	SURBER
Hwy 71 (EII)	Benthic Macroinvertebrate	Benthic Macroinvertebrates	CHIMARRA	54	Count	SURBER
Hwy 71 (EII)	Benthic Macroinvertebrate	Benthic Macroinvertebrates	HYALELLA	83	Count	SURBER
Hwy 71 (EII)	Benthic Macroinvertebrate	Benthic Macroinvertebrates	MICROCYLLOEPUS PUSILLUS	1	Count	SURBER
Hwy 71 (EII)	Benthic Macroinvertebrate	Benthic Macroinvertebrates	SIMULIUM	3	Count	SURBER
Hwy 71 (EII)	Benthic Macroinvertebrate	Benthic Macroinvertebrates	STENELMIS	1	Count	SURBER
Hwy 71 (EII)	Benthic Macroinvertebrate	Benthic Macroinvertebrates	TIPULA	1	Count	SURBER
Hwy 71 (EII)	Benthic Macroinvertebrate	Benthic Macroinvertebrates	ANOPHELES	1	Count	SURBER
Hwy 71 (EII)	Benthic Macroinvertebrate	Benthic Macroinvertebrates	CHEUMATOPSYCHE	33	Count	SURBER
Hwy 71 (EII)	Benthic Macroinvertebrate	Benthic Macroinvertebrates	CHIRONOMIDAE	32	Count	SURBER
Hwy 71 (EII)	Benthic Macroinvertebrate	Benthic Macroinvertebrates	FALLCEON	33	Count	SURBER
Hwy 71 (EII)	Diatom	Diatoms	GOMPHOSPHENIA GROVEI	21	Count	VISUAL ASSESSMENT
Hwy 71 (EII)	Diatom	Diatoms	GOGOREVIA EXILIS	3	Count	VISUAL ASSESSMENT
Hwy 71 (EII)	Diatom	Diatoms	PLANOTHIDIUM LANCEOLATUM	13	Count	VISUAL ASSESSMENT
Hwy 71 (EII)	Diatom	Diatoms	PLANOTHIDIUM DUBIUM	12	Count	VISUAL ASSESSMENT
Hwy 71 (EII)	Diatom	Diatoms	AMPHIPLERA PELLUCIDA	1	Count	VISUAL ASSESSMENT
Hwy 71 (EII)	Diatom	Diatoms	AMPHORA OVALIS	5	Count	VISUAL ASSESSMENT
Hwy 71 (EII)	Diatom	Diatoms	AMPHORA INARIENSIS	10	Count	VISUAL ASSESSMENT

Appendix D

FY21 Representative Bug/Diatom EII Data

Hwy 71 (EII)	Diatom	Diatoms	AMPHORA PEDICULUS	65	Count	VISUAL ASSESSMENT
Hwy 71 (EII)	Diatom	Diatoms	CALONEIS BACILLUM	10	Count	VISUAL ASSESSMENT
Hwy 71 (EII)	Diatom	Diatoms	CALONEIS VENTRICOSA	2	Count	VISUAL ASSESSMENT
Hwy 71 (EII)	Diatom	Diatoms	COCCONEIS PEDICULUS	18	Count	VISUAL ASSESSMENT
Hwy 71 (EII)	Diatom	Diatoms	CYCLOTELLA MENEGHINIANA	5	Count	VISUAL ASSESSMENT
Hwy 71 (EII)	Diatom	Diatoms	ENCYONEMA SILESIAECUM	1	Count	VISUAL ASSESSMENT
Hwy 71 (EII)	Diatom	Diatoms	DIPLONEIS ELLIPTICA	2	Count	VISUAL ASSESSMENT
Hwy 71 (EII)	Diatom	Diatoms	DENTICULA KUETZINGII	2	Count	VISUAL ASSESSMENT
Hwy 71 (EII)	Diatom	Diatoms	DIPLONEIS OBLONGELLA	4	Count	VISUAL ASSESSMENT
Hwy 71 (EII)	Diatom	Diatoms	DIPLONEIS PUELLA	1	Count	VISUAL ASSESSMENT
Hwy 71 (EII)	Diatom	Diatoms	GOMPHONEMA AFFINE	4	Count	VISUAL ASSESSMENT
Hwy 71 (EII)	Diatom	Diatoms	GOMPHONEMA PARVULUM	10	Count	VISUAL ASSESSMENT
Hwy 71 (EII)	Diatom	Diatoms	NAVICULA MENISCULUS	2	Count	VISUAL ASSESSMENT
Hwy 71 (EII)	Diatom	Diatoms	NAVICULA MINIMA	25	Count	VISUAL ASSESSMENT
Hwy 71 (EII)	Diatom	Diatoms	NAVICULA RADIOSA	16	Count	VISUAL ASSESSMENT
Hwy 71 (EII)	Diatom	Diatoms	SELLAPHORA SEMINULUM	1	Count	VISUAL ASSESSMENT
Hwy 71 (EII)	Diatom	Diatoms	NAVICULA SYMMETRICA	7	Count	VISUAL ASSESSMENT
Hwy 71 (EII)	Diatom	Diatoms	DOROFEYUKEA KOTSCHYI	8	Count	VISUAL ASSESSMENT
Hwy 71 (EII)	Diatom	Diatoms	NITZSCHIA AMPHIBIA	20	Count	VISUAL ASSESSMENT
Hwy 71 (EII)	Diatom	Diatoms	TRYBLIONELLA ANGUSTATA	2	Count	VISUAL ASSESSMENT

Appendix D

FY21 Representative Bug/Diatom EII Data

Hwy 71 (EII)	Diatom	Diatoms	NITZSCHIA DISSIPATA	2	Count	VISUAL ASSESSMENT
Hwy 71 (EII)	Diatom	Diatoms	NITZSCHIA LINEARIS	1	Count	VISUAL ASSESSMENT
Hwy 71 (EII)	Diatom	Diatoms	PINNULARIA MICROSTAUON	2	Count	VISUAL ASSESSMENT
Hwy 71 (EII)	Diatom	Diatoms	REIMERIA SINUATA	10	Count	VISUAL ASSESSMENT
Hwy 71 (EII)	Diatom	Diatoms	RHOICOSPHENIA ABBREVIATA	8	Count	VISUAL ASSESSMENT
Hwy 71 (EII)	Diatom	Diatoms	SURIRELLA ANGUSTA	6	Count	VISUAL ASSESSMENT
Hwy 71 (EII)	Diatom	Diatoms	PSEUDOSTAUROSIRA PARASITICA	1	Count	VISUAL ASSESSMENT
Hwy 71 (EII)	Diatom	Diatoms	NAVICULA SCHROETERI	3	Count	VISUAL ASSESSMENT
Hwy 71 (EII)	Diatom	Diatoms	NITZSCHIA INCONSPICUA	8	Count	VISUAL ASSESSMENT
Hwy 71 (EII)	Diatom	Diatoms	PINNULARIA ACROSPHAERIA	2	Count	VISUAL ASSESSMENT
Hwy 71 (EII)	Diatom	Diatoms	BACILLARIA PAXILLIFERA	6	Count	VISUAL ASSESSMENT
Hwy 71 (EII)	Diatom	Diatoms	NITZSCHIA SERPENTIRAPHE	6	Count	VISUAL ASSESSMENT
Hwy 71 (EII)	Diatom	Diatoms	NAVICULA CRYPTOTENELLA	4	Count	VISUAL ASSESSMENT
Hwy 71 (EII)	Diatom	Diatoms	NAVICULA INGENUA	16	Count	VISUAL ASSESSMENT
Hwy 71 (EII)	Diatom	Diatoms	TRYBLIONELLA LEVIDENSIS	3	Count	VISUAL ASSESSMENT
Hwy 71 (EII)	Diatom	Diatoms	NITZSCHIA RECTA	9	Count	VISUAL ASSESSMENT
Hwy 71 (EII)	Diatom	Diatoms	MELOSIRA VARIANS	5	Count	VISUAL ASSESSMENT
Hwy 71 (EII)	Diatom	Diatoms	NAVICULA SANCTAECRUCIS	1	Count	VISUAL ASSESSMENT
Hwy 71 (EII)	Diatom	Diatoms	ACHNANTHIDIUM MINUTISSIMUM	32	Count	VISUAL ASSESSMENT
Hwy 71 (EII)	Diatom	Diatoms	GYROSIGMA OBTUSATUM	2	Count	VISUAL ASSESSMENT

Appendix D

FY21 Representative Bug/Diatom EII Data

Hwy 71 (EII)	Diatom	Diatoms	NAVICULA ANTONII	2	Count	VISUAL ASSESSMENT
Hwy 71 (EII)	Diatom	Diatoms	COCCONEIS LINEATA	77	Count	VISUAL ASSESSMENT
Hwy 71 (EII)	Diatom	Diatoms	SEMINAVIS STRIGOSA	2	Count	VISUAL ASSESSMENT
Hwy 71 (EII)	Diatom	Diatoms	GOMPHOSPHENIA LINGULATIFORMIS	10	Count	VISUAL ASSESSMENT
Hwy 71 (EII)	Diatom	Diatoms	FALLACIA LENZII	1	Count	VISUAL ASSESSMENT
Hwy 71 (EII)	Diatom	Diatoms	NITZSCHIA PERMINUTA	4	Count	VISUAL ASSESSMENT
Hwy 71 (EII)	Diatom	Diatoms	AMPHORA COPULATA	5	Count	VISUAL ASSESSMENT
Hwy 71 (EII)	Diatom	Diatoms	GOMPHONEMA LAGENULA	2	Count	VISUAL ASSESSMENT
Hwy 71 (EII)	Diatom	Sample Descriptors	TOTAL COUNT	500	Count	VISUAL ASSESSMENT
Hwy 71 (EII)	Diatom	Sample Descriptors	NUMBER OF ROCKS SCRAPED	3	Count	VISUAL ASSESSMENT
McKinney Falls (Will1)	Benthic Macroinvertebrate	Calculated Metrics	NUMBER OF SURBERS	3	Count	CALCULATION
McKinney Falls (Will1)	Benthic Macroinvertebrate	Benthic Macroinvertebrates	ARGIA	3	Count	SURBER
McKinney Falls (Will1)	Benthic Macroinvertebrate	Benthic Macroinvertebrates	CHIMARRA	1	Count	SURBER
McKinney Falls (Will1)	Benthic Macroinvertebrate	Benthic Macroinvertebrates	HYALELLA	1	Count	SURBER
McKinney Falls (Will1)	Benthic Macroinvertebrate	Benthic Macroinvertebrates	MICROCYLLOEPUS PUSILLUS	2	Count	SURBER
McKinney Falls (Will1)	Diatom	Diatoms	NITZSCHIA CLAUSII	4	Count	VISUAL ASSESSMENT
McKinney Falls (Will1)	Benthic Macroinvertebrate	Benthic Macroinvertebrates	SIMULIUM	4	Count	SURBER
McKinney Falls (Will1)	Benthic Macroinvertebrate	Benthic Macroinvertebrates	CHEUMATOPSYCHE	4	Count	SURBER
McKinney Falls (Will1)	Benthic Macroinvertebrate	Benthic Macroinvertebrates	CHIRONOMIDAE	7	Count	SURBER
McKinney Falls (Will1)	Benthic Macroinvertebrate	Benthic Macroinvertebrates	HELICOPSYCHE	1	Count	SURBER

Appendix D

FY21 Representative Bug/Diatom EII Data

McKinney Falls (Will1)	Benthic Macroinvertebrate	Benthic Macroinvertebrates	NEOELMIS CAESA	1	Count	SURBER
McKinney Falls (Will1)	Benthic Macroinvertebrate	Benthic Macroinvertebrates	NECTOPSYCHE	4	Count	SURBER
McKinney Falls (Will1)	Benthic Macroinvertebrate	Benthic Macroinvertebrates	FALLCEON	14	Count	SURBER
McKinney Falls (Will1)	Benthic Macroinvertebrate	Benthic Macroinvertebrates	DUGESIA	7	Count	SURBER
McKinney Falls (Will1)	Diatom	Diatoms	ACHNANTHIDIUM CALEDONICUM	4	Count	VISUAL ASSESSMENT
McKinney Falls (Will1)	Diatom	Diatoms	HALAMPHORA MONTANA	25	Count	VISUAL ASSESSMENT
McKinney Falls (Will1)	Diatom	Diatoms	AMPHORA INARIENSIS	2	Count	VISUAL ASSESSMENT
McKinney Falls (Will1)	Diatom	Diatoms	AMPHORA PEDICULUS	8	Count	VISUAL ASSESSMENT
McKinney Falls (Will1)	Diatom	Diatoms	HALAMPHORA VENETA	10	Count	VISUAL ASSESSMENT
McKinney Falls (Will1)	Diatom	Diatoms	CALONEIS BACILLUM	2	Count	VISUAL ASSESSMENT
McKinney Falls (Will1)	Diatom	Diatoms	COCCONEIS PEDICULUS	4	Count	VISUAL ASSESSMENT
McKinney Falls (Will1)	Diatom	Diatoms	CYCLOTELLA MENEGHINIANA	7	Count	VISUAL ASSESSMENT
McKinney Falls (Will1)	Diatom	Diatoms	ENCYONEMA SILESIAECUM	4	Count	VISUAL ASSESSMENT
McKinney Falls (Will1)	Diatom	Diatoms	DENTICULA KUETZINGII	8	Count	VISUAL ASSESSMENT
McKinney Falls (Will1)	Diatom	Diatoms	GOMPHONEMA ACUMINATUM	2	Count	VISUAL ASSESSMENT
McKinney Falls (Will1)	Diatom	Diatoms	GOMPHONEMA AFFINE	4	Count	VISUAL ASSESSMENT
McKinney Falls (Will1)	Diatom	Diatoms	GOMPHONEMA PARVULUM	20	Count	VISUAL ASSESSMENT
McKinney Falls (Will1)	Diatom	Diatoms	GOMPHONEMA TRUNCATUM	2	Count	VISUAL ASSESSMENT
McKinney Falls (Will1)	Diatom	Diatoms	NAVICULA TRIVIALIS	2	Count	VISUAL ASSESSMENT
McKinney Falls (Will1)	Diatom	Diatoms	NAVICULA MINIMA	4	Count	VISUAL ASSESSMENT

Appendix D

FY21 Representative Bug/Diatom EII Data

McKinney Falls (Will1)	Diatom	Diatoms	CRATICULA SUBMINUSCULA	6	Count	VISUAL ASSESSMENT
McKinney Falls (Will1)	Diatom	Diatoms	NAVICULA TRIPUNCTATA	2	Count	VISUAL ASSESSMENT
McKinney Falls (Will1)	Diatom	Diatoms	NITZSCHIA AMPHIBIA	32	Count	VISUAL ASSESSMENT
McKinney Falls (Will1)	Diatom	Diatoms	NITZSCHIA DISSIPATA	1	Count	VISUAL ASSESSMENT
McKinney Falls (Will1)	Diatom	Diatoms	NITZSCHIA PALEA	8	Count	VISUAL ASSESSMENT
McKinney Falls (Will1)	Diatom	Diatoms	REIMERIA SINUATA	14	Count	VISUAL ASSESSMENT
McKinney Falls (Will1)	Diatom	Diatoms	RHOICOSPHENIA ABBREVIATA	2	Count	VISUAL ASSESSMENT
McKinney Falls (Will1)	Diatom	Diatoms	NAVICULA SCHROETERI	4	Count	VISUAL ASSESSMENT
McKinney Falls (Will1)	Diatom	Diatoms	NITZSCHIA INCONSPICUA	142	Count	VISUAL ASSESSMENT
McKinney Falls (Will1)	Diatom	Diatoms	CONTICRIBRA WEISSFLOGII	24	Count	VISUAL ASSESSMENT
McKinney Falls (Will1)	Diatom	Diatoms	DENTICULA SUBTILIS	20	Count	VISUAL ASSESSMENT
McKinney Falls (Will1)	Diatom	Diatoms	NAVICULA CRYPTOTENELLA	8	Count	VISUAL ASSESSMENT
McKinney Falls (Will1)	Diatom	Diatoms	NAVIGIEIA DECUSSIS	2	Count	VISUAL ASSESSMENT
McKinney Falls (Will1)	Diatom	Diatoms	MELOSIRA VARIANS	17	Count	VISUAL ASSESSMENT
McKinney Falls (Will1)	Diatom	Diatoms	NAVICULA SANCTAECRUCIS	2	Count	VISUAL ASSESSMENT
McKinney Falls (Will1)	Diatom	Diatoms	N. ROSTELLATA	8	Count	VISUAL ASSESSMENT
McKinney Falls (Will1)	Diatom	Diatoms	ACHNANTHIDIUM MINUTISSIMUM	29	Count	VISUAL ASSESSMENT
McKinney Falls (Will1)	Diatom	Diatoms	CYMBELLA KOLBEI	24	Count	VISUAL ASSESSMENT
McKinney Falls (Will1)	Diatom	Diatoms	COCCONEIS LINEATA	2	Count	VISUAL ASSESSMENT
McKinney Falls (Will1)	Diatom	Diatoms	NITZSCHIA PERMINUTA	2	Count	VISUAL ASSESSMENT

Appendix DFY21 Representative Bug/Diatom EII Data

McKinney Falls (Will1)	Diatom	Diatoms	ULNARIA ULNA	8	Count	VISUAL ASSESSMENT
McKinney Falls (Will1)	Diatom	Diatoms	CYMBELLA TURGIDULA	6	Count	VISUAL ASSESSMENT
McKinney Falls (Will1)	Diatom	Diatoms	GOMPHONEMA LAGENULA	22	Count	VISUAL ASSESSMENT
McKinney Falls (Will1)	Diatom	Diatoms	ACHNANTHES LATEROSTRIATA F. KRASKEI	3	Count	VISUAL ASSESSMENT
McKinney Falls (Will1)	Diatom	Sample Descriptors	TOTAL COUNT	500	Count	VISUAL ASSESSMENT
McKinney Falls (Will1)	Diatom	Sample Descriptors	NUMBER OF ROCKS SCRAPED	3	Count	VISUAL ASSESSMENT
IH35 (EII)	Benthic Macroinvertebrate	Calculated Metrics	NUMBER OF SURBERS	3	Count	CALCULATION
IH35 (EII)	Benthic Macroinvertebrate	Benthic Macroinvertebrates	ARGIA	7	Count	SURBER
IH35 (EII)	Benthic Macroinvertebrate	Benthic Macroinvertebrates	BRECHMORHOGA MENDAX	2	Count	SURBER
IH35 (EII)	Benthic Macroinvertebrate	Benthic Macroinvertebrates	CAMELOBAETIDIUS	3	Count	SURBER
IH35 (EII)	Benthic Macroinvertebrate	Benthic Macroinvertebrates	CHIMARRA	18	Count	SURBER
IH35 (EII)	Benthic Macroinvertebrate	Benthic Macroinvertebrates	HYALELLA	4	Count	SURBER
IH35 (EII)	Benthic Macroinvertebrate	Benthic Macroinvertebrates	OLIGOCHAETA	1	Count	SURBER
IH35 (EII)	Benthic Macroinvertebrate	Benthic Macroinvertebrates	PHYSELLA	1	Count	SURBER
IH35 (EII)	Benthic Macroinvertebrate	Benthic Macroinvertebrates	SIMULIUM	23	Count	SURBER
IH35 (EII)	Benthic Macroinvertebrate	Benthic Macroinvertebrates	STENELMIS	1	Count	SURBER
IH35 (EII)	Benthic Macroinvertebrate	Benthic Macroinvertebrates	THRAULODES GONZALESII	1	Count	SURBER
IH35 (EII)	Benthic Macroinvertebrate	Benthic Macroinvertebrates	HETAERINA	1	Count	SURBER
IH35 (EII)	Benthic Macroinvertebrate	Benthic Macroinvertebrates	PETROPHILA (MOTH)	8	Count	SURBER
IH35 (EII)	Benthic Macroinvertebrate	Benthic Macroinvertebrates	CHEUMATOPSYCHE	55	Count	SURBER

Appendix D

FY21 Representative Bug/Diatom EII Data

IH35 (EII)	Benthic Macroinvertebrate	Benthic Macroinvertebrates	CHIRONOMIDAE	39	Count	SURBER
IH35 (EII)	Benthic Macroinvertebrate	Benthic Macroinvertebrates	HEMERODROMIA	1	Count	SURBER
IH35 (EII)	Benthic Macroinvertebrate	Benthic Macroinvertebrates	NECTOPSYCHE	2	Count	SURBER
IH35 (EII)	Benthic Macroinvertebrate	Benthic Macroinvertebrates	FALLCEON	14	Count	SURBER
IH35 (EII)	Benthic Macroinvertebrate	Benthic Macroinvertebrates	DASYHELEA	1	Count	SURBER
IH35 (EII)	Benthic Macroinvertebrate	Benthic Macroinvertebrates	DUGESIA	13	Count	SURBER
IH35 (EII)	Benthic Macroinvertebrate	Benthic Macroinvertebrates	CALOPARYPHUS/EUPARYPHUS	1	Count	SURBER
IH35 (EII)	Benthic Macroinvertebrate	Sample Collection Methods	# OF GRIDS SUBSAMPLED	11	Count	CALCULATION
IH35 (EII)	Diatom	Diatoms	PLANOTHIDIUM LANCEOLATUM	2	Count	VISUAL ASSESSMENT
IH35 (EII)	Diatom	Diatoms	PLANOTHIDIUM DUBIUM	2	Count	VISUAL ASSESSMENT
IH35 (EII)	Diatom	Diatoms	AMPHORA INARIENSIS	12	Count	VISUAL ASSESSMENT
IH35 (EII)	Diatom	Diatoms	AMPHORA PEDICULUS	51	Count	VISUAL ASSESSMENT
IH35 (EII)	Diatom	Diatoms	CALONEIS BACILLUM	6	Count	VISUAL ASSESSMENT
IH35 (EII)	Diatom	Diatoms	COCCONEIS PEDICULUS	5	Count	VISUAL ASSESSMENT
IH35 (EII)	Diatom	Diatoms	CYCLOTELLA MENEGHINIANA	11	Count	VISUAL ASSESSMENT
IH35 (EII)	Diatom	Diatoms	ENCYONEMA SILESIACUM	4	Count	VISUAL ASSESSMENT
IH35 (EII)	Diatom	Diatoms	DENTICULA KUETZINGII	12	Count	VISUAL ASSESSMENT
IH35 (EII)	Diatom	Diatoms	GOMPHONEMA AFFINE	1	Count	VISUAL ASSESSMENT
IH35 (EII)	Diatom	Diatoms	GOMPHONEMA PARVULUM	5	Count	VISUAL ASSESSMENT
IH35 (EII)	Diatom	Diatoms	GOMPHONEMA TRUNCATUM	2	Count	VISUAL ASSESSMENT

Appendix D

FY21 Representative Bug/Diatom EII Data

IH35 (EII)	Diatom	Diatoms	NAVICULA MINIMA	110	Count	VISUAL ASSESSMENT
IH35 (EII)	Diatom	Diatoms	SELLAPHORA PUPULA	1	Count	VISUAL ASSESSMENT
IH35 (EII)	Diatom	Diatoms	SELLAPHORA SEMINULUM	2	Count	VISUAL ASSESSMENT
IH35 (EII)	Diatom	Diatoms	NITZSCHIA AMPHIBIA	89	Count	VISUAL ASSESSMENT
IH35 (EII)	Diatom	Diatoms	NITZSCHIA DISSIPATA	1	Count	VISUAL ASSESSMENT
IH35 (EII)	Diatom	Diatoms	NITZSCHIA PALEA	2	Count	VISUAL ASSESSMENT
IH35 (EII)	Diatom	Diatoms	REIMERIA SINUATA	26	Count	VISUAL ASSESSMENT
IH35 (EII)	Diatom	Diatoms	RHOICOSPHENIA ABBREVIATA	18	Count	VISUAL ASSESSMENT
IH35 (EII)	Diatom	Diatoms	SURIRELLA ANGUSTA	1	Count	VISUAL ASSESSMENT
IH35 (EII)	Diatom	Diatoms	GOMPHONEMA MINUTUM	6	Count	VISUAL ASSESSMENT
IH35 (EII)	Diatom	Diatoms	NITZSCHIA INCONSPICUA	85	Count	VISUAL ASSESSMENT
IH35 (EII)	Diatom	Diatoms	CONTICRIBRA WEISSFLOGII	2	Count	VISUAL ASSESSMENT
IH35 (EII)	Diatom	Diatoms	NAVICULA CRYPTOTENELLA	2	Count	VISUAL ASSESSMENT
IH35 (EII)	Diatom	Diatoms	NAVICULA ANTONII	1	Count	VISUAL ASSESSMENT
IH35 (EII)	Diatom	Diatoms	CYMBELLA EXCISA	3	Count	VISUAL ASSESSMENT
IH35 (EII)	Diatom	Diatoms	COCCONEIS LINEATA	16	Count	VISUAL ASSESSMENT
IH35 (EII)	Diatom	Diatoms	NITZSCHIA PERMINUTA	6	Count	VISUAL ASSESSMENT
IH35 (EII)	Diatom	Diatoms	ULNARIA ULNA	8	Count	VISUAL ASSESSMENT
IH35 (EII)	Diatom	Diatoms	CYMBELLA TURGIDULA	2	Count	VISUAL ASSESSMENT
IH35 (EII)	Diatom	Diatoms	NAVICULA VENETA	2	Count	VISUAL ASSESSMENT

Appendix D

FY21 Representative Bug/Diatom EII Data

IH35 (EII)	Diatom	Diatoms	PLANOTHIDIUM FREQUENTISSIMUM	2	Count	VISUAL ASSESSMENT
IH35 (EII)	Diatom	Diatoms	NAVICULA PERMINUTA	2	Count	VISUAL ASSESSMENT
IH35 (EII)	Diatom	Sample Descriptors	TOTAL COUNT	500	Count	VISUAL ASSESSMENT
IH35 (EII)	Diatom	Sample Descriptors	NUMBER OF ROCKS SCRAPED	3	Count	VISUAL ASSESSMENT
Barton Creek						
Shield Ranch Pool	Benthic Macroinvertebrate	Calculated Metrics	NUMBER OF SURBERS	3	Count	CALCULATION
Shield Ranch Pool	Benthic Macroinvertebrate	Benthic Macroinvertebrates	HEXACYLLOEPUS FERRUGINEUS	1	Count	SURBER
Shield Ranch Pool	Benthic Macroinvertebrate	Benthic Macroinvertebrates	HYDRACARINA	4	Count	SURBER
Shield Ranch Pool	Benthic Macroinvertebrate	Benthic Macroinvertebrates	OLIGOCHAETA	1	Count	SURBER
Shield Ranch Pool	Benthic Macroinvertebrate	Benthic Macroinvertebrates	SIMULIUM	35	Count	SURBER
Shield Ranch Pool	Benthic Macroinvertebrate	Benthic Macroinvertebrates	HETAERINA	2	Count	SURBER
Shield Ranch Pool	Benthic Macroinvertebrate	Benthic Macroinvertebrates	CHEUMATOPSYCHE	87	Count	SURBER
Shield Ranch Pool	Benthic Macroinvertebrate	Benthic Macroinvertebrates	CHIRONOMIDAE	3	Count	SURBER
Shield Ranch Pool	Benthic Macroinvertebrate	Benthic Macroinvertebrates	NEOELMIS CAESA	1	Count	SURBER
Shield Ranch Pool	Benthic Macroinvertebrate	Benthic Macroinvertebrates	SURAGINA CONCINNA	1	Count	SURBER
Shield Ranch Pool	Benthic Macroinvertebrate	Benthic Macroinvertebrates	BRECHMORHOGA MENDAX	2	Count	SURBER
Shield Ranch Pool	Benthic Macroinvertebrate	Benthic Macroinvertebrates	CAMELOBAETIDIUS	2	Count	SURBER
Shield Ranch Pool	Benthic Macroinvertebrate	Benthic Macroinvertebrates	CHIMARRA	175	Count	SURBER
Shield Ranch Pool	Benthic Macroinvertebrate	Benthic Macroinvertebrates	ENALLAGMA	1	Count	SURBER
Shield Ranch Pool	Benthic Macroinvertebrate	Benthic Macroinvertebrates	STENONEMA FEMORATUM	1	Count	SURBER
Shield Ranch Pool	Benthic Macroinvertebrate	Benthic Macroinvertebrates	CORYDALUS CORNUTUS	1	Count	SURBER

Appendix D

FY21 Representative Bug/Diatom EII Data

Shield Ranch Pool	Benthic Macroinvertebrate	Benthic Macroinvertebrates	CALOPARYPHUS/EUPARYPHUS	1	Count	SURBER
Shield Ranch Pool	Diatom	Diatoms	ACHNANTHIDIUM CALEDONICUM	2	Count	VISUAL ASSESSMENT
Shield Ranch Pool	Diatom	Diatoms	AMPHIPLEURA PELLUCIDA	3	Count	VISUAL ASSESSMENT
Shield Ranch Pool	Diatom	Diatoms	HALAMPHORA MONTANA	2	Count	VISUAL ASSESSMENT
Shield Ranch Pool	Diatom	Diatoms	AMPHORA PEDICULUS	6	Count	VISUAL ASSESSMENT
Shield Ranch Pool	Diatom	Diatoms	BRACHYSIRA VITREA	7	Count	VISUAL ASSESSMENT
Shield Ranch Pool	Diatom	Diatoms	ENCYONOPSIS MICROCEPHALA	6	Count	VISUAL ASSESSMENT
Shield Ranch Pool	Diatom	Diatoms	DENTICULA ELEGANS	2	Count	VISUAL ASSESSMENT
Shield Ranch Pool	Diatom	Diatoms	DENTICULA KUETZINGII	7	Count	VISUAL ASSESSMENT
Shield Ranch Pool	Diatom	Diatoms	DIPLONEIS PUELLA	6	Count	VISUAL ASSESSMENT
Shield Ranch Pool	Diatom	Diatoms	MASTOGLOIA SMITHII	18	Count	VISUAL ASSESSMENT
Shield Ranch Pool	Diatom	Diatoms	NAVICULA TRIVIALIS	2	Count	VISUAL ASSESSMENT
Shield Ranch Pool	Diatom	Diatoms	NAVICULA RADIOSA	4	Count	VISUAL ASSESSMENT
Shield Ranch Pool	Diatom	Diatoms	NAVICULA TRIPUNCTATA	1	Count	VISUAL ASSESSMENT
Shield Ranch Pool	Diatom	Diatoms	NITZSCHIA AMPHIBIA	12	Count	VISUAL ASSESSMENT
Shield Ranch Pool	Diatom	Diatoms	NITZSCHIA PALEA	5	Count	VISUAL ASSESSMENT
Shield Ranch Pool	Diatom	Diatoms	PINNULARIA VIRIDIS	2	Count	VISUAL ASSESSMENT
Shield Ranch Pool	Diatom	Diatoms	CYMBOPLEURA SUBAEQUALIS	2	Count	VISUAL ASSESSMENT
Shield Ranch Pool	Diatom	Diatoms	NITZSCHIA SERPENTIRAPHE	4	Count	VISUAL ASSESSMENT
Shield Ranch Pool	Diatom	Diatoms	ACHNANTHIDIUM MINUTISSIMUM	260	Count	VISUAL ASSESSMENT

Appendix D

FY21 Representative Bug/Diatom EII Data

Shield Ranch Pool	Diatom	Diatoms	ENCYONEMA EVERGLADIANUM	79	Count	VISUAL ASSESSMENT
Shield Ranch Pool	Diatom	Diatoms	DELICATOPHYCUS DELICATULUS	2	Count	VISUAL ASSESSMENT
Shield Ranch Pool	Diatom	Diatoms	ACHNANTHIDIUM GRACILLIMUM	51	Count	VISUAL ASSESSMENT
Shield Ranch Pool	Diatom	Diatoms	ULNARIA ACUS	8	Count	VISUAL ASSESSMENT
Shield Ranch Pool	Diatom	Diatoms	ULNARIA ULNA	4	Count	VISUAL ASSESSMENT
Shield Ranch Pool	Diatom	Diatoms	SELLAPHORA STROEMII	2	Count	VISUAL ASSESSMENT
Shield Ranch Pool	Diatom	Diatoms	FRAGILARIA SEPE	2	Count	VISUAL ASSESSMENT
Shield Ranch Pool	Diatom	Diatoms	ACHNANTHES LATEROSTRIATA F. KRASKEI	1	Count	VISUAL ASSESSMENT
Shield Ranch Pool	Diatom	Sample Descriptors	TOTAL COUNT	500	Count	VISUAL ASSESSMENT
Shield Ranch Pool	Diatom	Sample Descriptors	NUMBER OF ROCKS SCRAPED	3	Count	VISUAL ASSESSMENT
Stark Pool	Benthic Macroinvertebrate	Benthic Macroinvertebrates	ARGIA	5	Count	SURBER
Stark Pool	Benthic Macroinvertebrate	Benthic Macroinvertebrates	BEROSUS	1	Count	SURBER
Stark Pool	Benthic Macroinvertebrate	Benthic Macroinvertebrates	CAENIS	1	Count	SURBER
Stark Pool	Benthic Macroinvertebrate	Benthic Macroinvertebrates	CHIMARRA	232	Count	SURBER
Stark Pool	Benthic Macroinvertebrate	Benthic Macroinvertebrates	HYALELLA	1	Count	SURBER
Stark Pool	Benthic Macroinvertebrate	Benthic Macroinvertebrates	OLIGOCHAETA	5	Count	SURBER
Stark Pool	Benthic Macroinvertebrate	Benthic Macroinvertebrates	PHYSELLA	1	Count	SURBER
Stark Pool	Benthic Macroinvertebrate	Benthic Macroinvertebrates	SIMULIUM	521	Count	SURBER
Stark Pool	Benthic Macroinvertebrate	Benthic Macroinvertebrates	STENELMIS	1	Count	SURBER
Stark Pool	Benthic Macroinvertebrate	Benthic Macroinvertebrates	TANYPODINAE	3	Count	SURBER

Appendix D

FY21 Representative Bug/Diatom EII Data

Stark Pool	Benthic Macroinvertebrate	Benthic Macroinvertebrates	CHEUMATOPSYCHE	9	Count	SURBER
Stark Pool	Benthic Macroinvertebrate	Benthic Macroinvertebrates	CHIRONOMIDAE	40	Count	SURBER
Stark Pool	Benthic Macroinvertebrate	Benthic Macroinvertebrates	TABANUS WHITNEYOMYIA ATYLOTUS COMPLEX	3	Count	SURBER
Stark Pool	Benthic Macroinvertebrate	Benthic Macroinvertebrates	FALLCEON	25	Count	SURBER
Stark Pool	Benthic Macroinvertebrate	Sample Collection Methods	# OF GRIDS SUBSAMPLED	4	Count	CALCULATION
Stark Pool	Diatom	Diatoms	GOMPHONEMA ANGUSTATUM	4	Count	VISUAL ASSESSMENT
Stark Pool	Diatom	Diatoms	GOMPHONEMA AUGUR	2	Count	VISUAL ASSESSMENT
Stark Pool	Diatom	Diatoms	GOMPHONEMA PARVULUM	2	Count	VISUAL ASSESSMENT
Stark Pool	Diatom	Diatoms	HANTZSCHIA AMPHIOXYS	2	Count	VISUAL ASSESSMENT
Stark Pool	Diatom	Diatoms	MASTOGLOIA SMITHII	4	Count	VISUAL ASSESSMENT
Stark Pool	Diatom	Diatoms	NAVICULA MINIMA	4	Count	VISUAL ASSESSMENT
Stark Pool	Diatom	Diatoms	LUTICOLA MUTICA	4	Count	VISUAL ASSESSMENT
Stark Pool	Diatom	Diatoms	DOROFEYUKEA KOTSCHYI	2	Count	VISUAL ASSESSMENT
Stark Pool	Diatom	Diatoms	NITZSCHIA AMPHIBIA	10	Count	VISUAL ASSESSMENT
Stark Pool	Diatom	Diatoms	PINNULARIA MICROSTAUON	2	Count	VISUAL ASSESSMENT
Stark Pool	Diatom	Diatoms	EPITHEMIA GIBBA	2	Count	VISUAL ASSESSMENT
Stark Pool	Diatom	Diatoms	BRACHYSIRA NEOEXILIS	4	Count	VISUAL ASSESSMENT
Stark Pool	Diatom	Diatoms	NAVICULA CRYPTOTENELLA	16	Count	VISUAL ASSESSMENT
Stark Pool	Diatom	Diatoms	CALONEIS LIMOSA	2	Count	VISUAL ASSESSMENT
Stark Pool	Diatom	Diatoms	ACHNANTHIDIUM MINUTISSIMUM	178	Count	VISUAL ASSESSMENT

Appendix D

FY21 Representative Bug/Diatom EII Data

Stark Pool	Diatom	Diatoms	ENCYONEMA EVERGLADIANUM	46	Count	VISUAL ASSESSMENT
Stark Pool	Diatom	Diatoms	ACHNANTHIDIUM CALEDONICUM	4	Count	VISUAL ASSESSMENT
Stark Pool	Diatom	Diatoms	BRACHYSIRA VITREA	12	Count	VISUAL ASSESSMENT
Stark Pool	Diatom	Diatoms	CALONEIS BACILLUM	2	Count	VISUAL ASSESSMENT
Stark Pool	Diatom	Diatoms	CYMBELLA HUSTEDTII	2	Count	VISUAL ASSESSMENT
Stark Pool	Diatom	Diatoms	ENCYONOPSIS MICROCEPHALA	14	Count	VISUAL ASSESSMENT
Stark Pool	Diatom	Diatoms	ENCYONEMA SILESIAECUM	6	Count	VISUAL ASSESSMENT
Stark Pool	Diatom	Diatoms	DENTICULA KUETZINGII	90	Count	VISUAL ASSESSMENT
Stark Pool	Diatom	Diatoms	DIPLONEIS PUELLA	2	Count	VISUAL ASSESSMENT
Stark Pool	Diatom	Diatoms	ULNARIA ULNA	7	Count	VISUAL ASSESSMENT
Stark Pool	Diatom	Diatoms	SELLAPHORA STROEMII	6	Count	VISUAL ASSESSMENT
Stark Pool	Diatom	Diatoms	FRAGILARIA SEPES	1	Count	VISUAL ASSESSMENT
Stark Pool	Diatom	Diatoms	DELICATOPHYCUS VERENAE	1	Count	VISUAL ASSESSMENT
Stark Pool	Diatom	Diatoms	GOMPHONEMA VIBRIO	2	Count	VISUAL ASSESSMENT
Stark Pool	Diatom	Sample Descriptors	TOTAL COUNT	500	Count	VISUAL ASSESSMENT
Stark Pool	Diatom	Sample Descriptors	NUMBER OF ROCKS SCRAPED	3	Count	VISUAL ASSESSMENT
Stark Pool	Diatom	Diatoms	CYMBELLA KOLBEI	18	Count	VISUAL ASSESSMENT
Stark Pool	Diatom	Diatoms	GOMPHONEMA MACLAUGHLINII	2	Count	VISUAL ASSESSMENT
Stark Pool	Diatom	Diatoms	CYMBELLA EXCISA	10	Count	VISUAL ASSESSMENT
Stark Pool	Diatom	Diatoms	DELICATOPHYCUS DELICATULUS	2	Count	VISUAL ASSESSMENT

Appendix D
FY21 Representative Bug/Diatom EII Data

Stark Pool	Diatom	Diatoms	ACHNANTHIDIUM GRACILLIMUM	31	Count	VISUAL ASSESSMENT
Stark Pool	Diatom	Diatoms	ULNARIA ACUS	4	Count	VISUAL ASSESSMENT
Stark Pool	Benthic Macroinvertebrate	Calculated Metrics	NUMBER OF SURBERS	3	Count	CALCULATION

Appendix D Monitoring Data

Barton Springs Biweekly Monitoring. Conventional water quality parameters measured at Barton Springs Pool in the FY2021 reporting period.

Spring	Date	Conductivity (uS/cm)	Water Temp (C)	pH (Standard units)	DO (MG/L)	NH3-N (MG/L)	ORTHO-P (MG/L)	E. coli (MPN/100ML)	TSS (MG/L)
Barton	01/27/2021	677	21.54	7.02	5.32	<0.0080	<0.0040	3.06	<1
Barton	02/10/2021	686	21.48	6.95	5.4	0.1200	<0.0040	10.9	<1
Barton	06/09/2021	NA	NA	NA	NA	<0.0080	<0.0040	461	7.4
Barton	07/28/2021	663.1	22.39	6.94	5.88	<0.0080	<0.0040	4.13	<1
Barton	08/11/2021	652.4	22.94	6.95	5.89	<0.0080	<0.0040	8.26	1.9
Barton	10/14/2020	679	21.52	7	5.33	<0.0080	<0.0040	<1	<1
Barton	11/04/2020	683	21.68	6.97	5.1	<0.0080	<0.0040	2.02	<1
Eliza	11/04/2020	684	21.08	7.04	5.31	NA	NA	NA	NA

Appendix D Monitoring Data

Barton Springs– Semi-annual and Annual Monitoring. Conventional analytes at Barton Springs in FY2021. Quality control replicate samples were collected and data is available upon request, but are not shown in this table.

PARAMETER	UNIT	09-Dec-2020	10-Mar-2021	14-Apr-2021	16-Jun-2021	13-Sept-2021
ALKALINITY	MG/L	267	261	268	270	267
AMMONIA AS N	MG/L	0.0266	<0.008	<0.008	<0.008	<0.008
ARSENIC	MG/L	<0.7	<0.7	<0.7	0.7	1.4
BORON	MG/L	<0.02	0.0716	0.0797	0.0657	0.1246
CADMIUM	MG/L	<0.4	NA	<0.4	<0.4	0.8
CALCIUM	MG/L	90.6	86	91.6	98.5	179.5
CHLORIDE	MG/L	39.4	NA	39	31.7	59.4
CHROMIUM	MG/L	<0.7	<0.7	<0.7	<0.7	1.4
CONDUCTIVITY	uS/cm	687.5	683.8	700	664	673.8
COPPER	MG/L	<0.7	<0.7	<0.7	<0.7	1.4
DISSOLVED OXYGEN	MG/L	4.38	5.12	5.03	5.61	5.71
E COLI BACTERIA	MPN/100ML	3.06	4.13	2.02	6.32	2.02
FLUORIDE	MG/L	0.269	NA	0.266	0.16	0.401
IRON	MG/L	<0.02	<0.02	<0.02	0.0594	0.04
LEAD	MG/L	<0.4	<0.4	<0.4	<0.4	0.8
MAGNESIUM	MG/L	25.4	22.5	25.6	20.5	48.9
NICKEL	MG/L	<0.7	<0.7	<0.7	<0.7	2.97
NO3/NO2 AS N	MG/L	1.62	1.38	1.52	1.01	1.34
ORGANIC CARBON	MG/L	0.651	NA	NA	0.589	NA
ORTHOPHOSPHORUS	MG/L	<0.004	<0.004	<0.004	<0.004	<0.004
PH	Std Unit	7.09	7.67	6.98	6.88	6.95
POTASSIUM	MG/L	1.61	1.43	1.48	1.55	2.25
SODIUM	MG/L	23.3	21.7	24	17.7	36.2
STRONTIUM	MG/L	2120	2010	NA	708	2.55
SULFATE	MG/L	40.5	NA	40.5	48	72.2
TSS	MG/L	<1	<1	<1	2.6	<1
WATER TEMP.	Deg. Celsius	21.49	21.32	21.56	22.44	22.13
ZINC	MG/L	<1.7	<1.7	<1.7	<1.7	3.4

Appendix D Monitoring Data

Associated Springs– Semi-annual and Annual Monitoring. Conventional analytes at Eliza and Old Mill springs in FY2020. Quality control replicate samples were collected, and data is available upon request, but are not shown in this table.

PARAMETER	UNIT	Eliza Springs					Old Mill Springs				
		09-Dec-2020	10-Mar-2021	14-Apr-2021	16-Jun-2021	13-Sept-2021	09-Dec-2020	10-Mar-2021	14-Apr-2021	16-Jun-2021	13-Sept-2021
ALKALINITY	MG/L	267	270	268	261	268	266	269	267	252	265
AMMONIA AS N	MG/L	0.0364	<0.008	<0.008	<0.008	<0.008	<0.008	<0.008	<0.008	<0.008	0.0304
ARSENIC	MG/L	1.4	<0.7	<0.7	<0.7	<0.7	<0.7	1.4	<0.7	<0.7	<0.7
BORON	MG/L	<0.04	0.0702	0.081	0.0661	0.066	0.02	0.2052	0.138	0.0882	0.0859
CADMIUM	MG/L	0.8	NA	<0.4	<0.4	<0.4	<0.4	NA	<0.4	<0.4	<0.4
CALCIUM	MG/L	211.2	86.2	90.6	98.4	90.1	96.2	180.9	98.3	94.7	90
CHLORIDE	MG/L	76	NA	40.7	32.4	30.7	72.2	NA	72.9	47.5	47.6
CHROMIUM	MG/L	1.4	<0.7	<0.7	<0.7	<0.7	<0.7	1.4	<0.7	<0.7	<0.7
CONDUCTIVITY	uS/cm	699.3	690	708	644.6	677	836.6	823.3	855	717	727.2
COPPER	MG/L	1.4	<0.7	<0.7	<0.7	<0.7	<0.7	1.4	<0.7	<0.7	<0.7
DISSOLVED OXYGEN	MG/L	5.07	5.42	5.25	5.81	5.64	4.7	4.93	4.14	5.36	5.35
E COLI BACTERIA	MPN/100ML	4.13	12	6.32	10.8	<1	16	20.1	10.3	7.45	19.7
FLUORIDE	MG/L	0.375	NA	0.267	0.166	0.212	0.28	NA	0.284	0.189	0.222
IRON	MG/L	0.04	<0.02	<0.02	0.059	<0.02	<0.02	0.04	<0.02	<0.02	<0.02
LEAD	MG/L	0.8	<0.4	<0.4	<0.4	<0.4	<0.4	0.8	<0.4	<0.4	<0.4
MAGNESIUM	MG/L	59.8	22.6	25.7	20.2	24.5	28	49.1	28.5	21.9	25.8
NICKEL	MG/L	1.4	<0.7	<0.7	<0.7	<0.7	<0.7	1.4	<0.7	<0.7	<0.7
NO3/NO2 AS N	MG/L	1.96	1.39	1.38	0.933	1.33	1.47	1.42	1.36	1.03	1.48
ORGANIC CARBON	MG/L	0.6	0.874	1	0.872	0.581	0.571	0.591	NA	NA	NA
ORTHOPHOSPHORUS	MG/L	0.0151	<0.004	0.011	<0.004	<0.004	<0.004	<0.004	<0.004	<0.004	<0.004
PH	Std Unit	7.04	7.51	7.00	6.94	6.94	7.03	6.99	6.98	6.99	7.04
POTASSIUM	MG/L	2.8	1.42	1.51	1.57	1.23	2.08	3.73	2.08	1.7	1.42
SODIUM	MG/L	42.6	22.7	25.1	17.8	18.8	45.3	81.4	48.9	28.2	29.4
STRONTIUM	MG/L	2.42	2.21	NA	0.746	1.36	1.93	4.02	NA	0.835	1.23
SULFATE	MG/L	63.2	NA	41.9	49.2	37.1	66	NA	65	59.2	51.8
TSS	MG/L	<1	<1	<1	3.9	<1	<1	<1	<1	1.1	<1
WATER TEMP.	Deg. Celsius	21.64	21.34	21.56	22.58	22.15	21.58	21.52	21.53	22.02	21.77
ZINC	MG/L	3.4	<1.7	<1.7	<1.7	<1.7	<1.7	3.4	<1.7	<1.7	<1.7

Appendix D Monitoring Data

Barton Springs– Semi-annual and Annual Monitoring. Expanded analyses at Barton Springs in the FY21 reporting period.

PARAMETER	UNIT	14-Apr-2021
1_1-DICHLOROETHANE	UG/L	0.59
1_1-DICHLOROETHYLENE	UG/L	0.57
1_1_1-TRICHLOROETHANE	UG/L	0.53
1_1_2-TRICHLOROETHANE	UG/L	0.56
1_1_2_2-TETRACHLOROETHANE	UG/L	0.67
1_2-DIBROMO-3-CHLOROPROPANE	UG/L	0.56
1_2-DIBROMOETHANE	UG/L	0.56
1_2-DICHLOROBENZENE	UG/L	0.57
1_2-DICHLOROETHANE	UG/L	0.59
1_2-DICHLOROPROPANE	UG/L	0.62
1_2-DIPHENYLHYDRAZINE	UG/L	0.70
1_2_3-TRICHLOROBENZENE	UG/L	0.97
1_2_3-TRICHLOROPROPANE	UG/L	0.79
1_2_4-TRICHLOROBENZENE	UG/L	0.80
1_3-DICHLOROBENZENE	UG/L	0.65
1_4-DICHLOROBENZENE	UG/L	0.74
2-CHLOROETHYL VINYL ETHER	UG/L	0.42
2-CHLORONAPHTHALENE	UG/L	0.33
2-CHLOROPHENOL	UG/L	0.37
2-HEXANONE (BUTYLMETHYLKETONE)	UG/L	0.81
2-METHYLNAPHTHALENE	UG/L	0.38
2-METHYLPHENOL (O-CRESOL)	UG/L	5.13
2-NITROPHENOL	UG/L	0.50
2_4-DICHLOROPHENOL	UG/L	0.57
2_4-DICHLOROPHENOXYACETIC ACID	UG/L	0.16
2_4-DIMETHYLPHENOL	UG/L	2.32
2_4-DINITROPHENOL	UG/L	8.07
2_4-DINITROTOLUENE	UG/L	3.35
2_4_5-TP (SILVEX)	UG/L	0.09

Appendix D Monitoring Data

2_4_5-TRICHLOROPHENOL	UG/L	0.73
2_4_5-TRICHLOROPHENOXYACETIC ACID	UG/L	0.00
2_4_6-TRICHLOROPHENOL	UG/L	0.70
2_6-DINITROTOLUENE	UG/L	0.68
3_3'-DICHLOOROBENZIDINE	UG/L	4.79
4-BROMOPHENYL PHENYL ETHER	UG/L	0.31
4-CHLORO-3-METHYLPHENOL (4-CHLORO-M-CRESOL)	UG/L	2.35
4-CHLOROPHENYL PHENYL ETHER	UG/L	0.28
4-METHYL-2-PENTANONE (HEXANONE)	UG/L	0.70
4-NITROPHENOL	UG/L	0.93
4_4'-DDD	UG/L	0.01
4_4'-DDE	UG/L	0.00
4_4'-DDT	UG/L	0.01
4_6-DINITRO-2-METHYLPHENOL (4_6-DINITRO-O-CRESOL)	UG/L	7.88
7_12-DIMETHYLBENZO(A)ANTHRACENE	UG/L	0.87
ACENAPHTHENE	UG/L	0.14
ACENAPHTHYLENE	UG/L	0.20
ACETONE	UG/L	3.03
ACROLEIN	UG/L	2.33
ACRYLONITRILE	UG/L	1.00
ALDRIN	UG/L	0.00
ALPHA-BHC (BENZENE HEXACHLORIDE)	UG/L	0.00
ANTHRACENE	UG/L	0.54
ATRAZINE (AATREX)	UG/L	0.05
AZINPHOS METHYL (GUTHION)	UG/L	0.02
BENZENE	UG/L	0.45
BENZIDINE	UG/L	19.90
BENZO(A)ANTHRACENE	UG/L	0.63
BENZO(A)PYRENE	UG/L	0.48
BENZO(B)FLUORANTHENE	UG/L	0.52
BENZO(GHI)PERYLENE	UG/L	0.75
BENZO(K)FLUORANTHENE	UG/L	0.76
BETA-BHC (BENZENE HEXACHLORIDE)	UG/L	0.01

Appendix D Monitoring Data

BIS(2-CHLOROETHOXY)METHANE	UG/L	0.31
BIS(2-CHLOROETHYL)ETHER	UG/L	0.43
BIS(2-CHLOROISOPROPYL)ETHER	UG/L	0.45
BIS(2-ETHYLHEXYL)PHTHALATE	UG/L	1.63
BROMODICHLOROMETHANE	UG/L	0.41
BROMOFORM	UG/L	0.50
BUTYL BENZYL PHTHALATE	UG/L	0.70
CARBAZOLE	UG/L	0.27
CARBON DISULFIDE	UG/L	1.49
CARBON TETRACHLORIDE	UG/L	0.30
CHLOROBENZENE	UG/L	0.56
CHLOROETHANE	UG/L	1.12
CHLOROFORM	UG/L	0.46
CHLORPYRIFOS (DURSBAN)	UG/L	0.02
CHRYSENE	UG/L	0.58
CIS-1_2-DICHLOROETHENE	UG/L	0.31
CIS-1_3-DICHLOROPROPENE	UG/L	0.66
DALAPON	UG/L	0.01
DELTA-BHC (BENZENE HEXACHLORIDE)	UG/L	0.01
DEMETON	UG/L	0.02
DI-N-BUTYL PHTHALATE	UG/L	0.83
DI-N-OCTYL PHTHALATE	UG/L	0.78
DIAZINON	UG/L	0.04
DIBENZ(AH)ANTHRACENE	UG/L	0.87
DIBENZO(AJ)ACRIDINE	UG/L	3.47
DIBROMOCHLOROMETHANE	UG/L	0.31
DIBROMOMETHANE	UG/L	0.55
DICAMBA (BANVEL)	UG/L	0.06
DICHLORODIFLUOROMETHANE	UG/L	0.64
DIELDRIN	UG/L	0.00
DIETHYL PHTHALATE	UG/L	0.72
DIMETHYL PHTHALATE	UG/L	0.50
DINOSEB	UG/L	0.18

Appendix D Monitoring Data

ENDOSULFAN I	UG/L	0.01
ENDOSULFAN II	UG/L	0.00
ENDOSULFAN SULFATE	UG/L	0.01
ENDRIN	UG/L	0.01
ENDRIN ALDEHYDE	UG/L	0.01
ETHYL METHACRYLATE	UG/L	0.77
ETHYLBENZENE	UG/L	0.50
FLUORANTHENE	UG/L	0.77
FLUORENE (9H-FLUORENE)	UG/L	0.51
GAMMA-BHC (LINDANE)	UG/L	0.00
HEPTACHLOR	UG/L	0.00
HEPTACHLOR EPOXIDE	UG/L	0.01
HEXACHLOROBENZENE (HCB)	UG/L	0.19
HEXACHLOROBUTADIENE	UG/L	0.62
HEXACHLOROCYCLOPENTADIENE	UG/L	8.69
HEXACHLOROETHANE	UG/L	0.79
INDENO(1_2_3-CD)PYRENE	UG/L	0.79
IODOMETHANE	UG/L	0.75
ISOPHORONE	UG/L	0.47
M+P(META+PARA)XYLENE	UG/L	1.22
MALATHION	UG/L	0.02
METHOXYCHLOR	UG/L	0.01
METHYL BROMIDE (BROMOMETHANE)	UG/L	0.68
METHYL CHLORIDE (CHLOROMETHANE)	UG/L	0.81
METHYL ETHYL KETONE (2-BUTANONE)	UG/L	0.74
METHYL PARATHION	UG/L	0.02
METHYL TERT-BUTYL ETHER (MTBE)	UG/L	0.64
METHYLENE CHLORIDE	UG/L	1.02
MP-CRESOL	UG/L	6.15
N-NITROSO-DI-N-BUTYLAMINE	UG/L	0.40
N-NITROSO-DI-N-PROPYLAMINE	UG/L	0.78
N-NITROSODIMETHYLAMINE	UG/L	6.64
N-NITROSODIPHENYLAMINE	UG/L	0.43

Appendix D Monitoring Data

NAPHTHALENE	UG/L	0.52
NITROBENZENE	UG/L	0.39
O-XYLENE	UG/L	0.58
PARATHION (PARATHION ETHYL)	UG/L	0.02
PENTACHLOROBENZENE	UG/L	0.42
PENTACHLORONITROBENZENE	UG/L	0.50
PENTACHLOROPHENOL	UG/L	0.13
PETROLEUM HYDROCARBONS >C12-C28	UG/L	0.00
PETROLEUM HYDROCARBONS >C28-C35	UG/L	0.00
PETROLEUM HYDROCARBONS C6-C12	UG/L	0.00
PETROLEUM HYDROCARBONS C6-C35	UG/L	0.00
PHENANTHRENE	UG/L	0.62
PHENOL	UG/L	1.50
PYRENE	UG/L	0.59
PYRIDINE	UG/L	5.33
STYRENE	UG/L	0.60
TETRACHLOROETHYLENE (TETRACHLOROETHENE)	UG/L	0.61
TOLUENE	UG/L	0.66
TOTAL CHLORDANE	UG/L	0.00
TOTAL CRESOLS	UG/L	6.15
TOXAPHENE	UG/L	0.00
TRANS-1_2-DICHLOROETHENE (TRANS-1_2-DICHLOROETHYLENE)	UG/L	0.70
TRANS-1_3-DICHLOROPROPENE	UG/L	0.63
TRANS-1_4-DICHLORO-2-BUTENE	UG/L	0.40
TRICHLOROETHYLENE (TCE)	UG/L	0.52
TRICHLOROFLUOROMETHANE	UG/L	0.65
TRIHALOMETHANE	UG/L	0.00
VINYL ACETATE	UG/L	0.80
VINYL CHLORIDE	UG/L	0.70
XYLENES	UG/L	1.60

Appendix D Monitoring Data

Barton Springs– Semi-annual and Annual Monitoring. Expanded analytes at Eliza and Old Mill Springs in FY21. Samples collected on April 14, 2021.

PARAMETER	UNIT	Eliza	Old Mill
1_1-DICHLOROETHANE	UG/L	0.59	0.59
1_1-DICHLOROETHYLENE	UG/L	0.57	0.57
1_1_1-TRICHLOROETHANE	UG/L	0.53	0.53
1_1_2-TRICHLOROETHANE	UG/L	0.56	0.56
1_1_2_2-TETRACHLOROETHANE	UG/L	0.67	0.67
1_2-DIBROMO-3-CHLOROPROPANE	UG/L	0.56	0.56
1_2-DIBROMOETHANE	UG/L	0.56	0.56
1_2-DICHLOROBENZENE	UG/L	0.57	0.57
1_2-DICHLOROETHANE	UG/L	0.59	0.59
1_2-DICHLOROPROPANE	UG/L	0.62	0.62
1_2-DIPHENYLHYDRAZINE	UG/L	0.70	0.70
1_2_3-TRICHLOROBENZENE	UG/L	0.97	0.97
1_2_3-TRICHLOROPROPANE	UG/L	0.79	0.79
1_2_4-TRICHLOROBENZENE	UG/L	0.80	0.80
1_3-DICHLOROBENZENE	UG/L	0.65	0.65
1_4-DICHLOROBENZENE	UG/L	0.69	0.69
2-CHLOROETHYL VINYL ETHER	UG/L	0.42	0.42
2-CHLORONAPHTHALENE	UG/L	0.33	0.33
2-CHLOROPHENOL	UG/L	0.37	0.37
2-HEXANONE (BUTYLMETHYLKETONE)	UG/L	0.81	0.81
2-METHYLNAPHTHALENE	UG/L	0.38	0.38
2-METHYLPHENOL (O-CRESOL)	UG/L	5.13	5.13
2-NITROPHENOL	UG/L	0.50	0.50
2_4-DICHLOROPHENOL	UG/L	0.57	0.57
2_4-DICHLOROPHENOXYACETIC ACID	UG/L	0.16	0.16
2_4-DIMETHYLPHENOL	UG/L	2.32	2.32
2_4-DINITROPHENOL	UG/L	8.07	8.07
2_4-DINITROTOLUENE	UG/L	3.35	3.35
2_4_5-TP (SILVEX)	UG/L	0.09	0.09
2_4_5-TRICHLOROPHENOL	UG/L	0.73	0.73

Appendix D Monitoring Data

2_4_5-TRICHLOROPHENOXYACETIC ACID	UG/L	0.003	0.003
2_4_6-TRICHLOROPHENOL	UG/L	0.704	0.704
2_6-DINITROTOLUENE	UG/L	0.675	0.675
3_3'-DICHLOROBENZIDINE	UG/L	4.790	4.790
4-BROMOPHENYL PHENYL ETHER	UG/L	0.311	0.311
4-CHLORO-3-METHYLPHENOL (4-CHLORO-M-CRESOL)	UG/L	2.350	2.350
4-CHLOROPHENYL PHENYL ETHER	UG/L	0.281	0.281
4-METHYL-2-PENTANONE (HEXANONE)	UG/L	0.698	0.698
4-NITROPHENOL	UG/L	0.932	0.932
4_4'-DDD	UG/L	0.007	0.007
4_4'-DDE	UG/L	0.004	0.004
4_4'-DDT	UG/L	0.009	0.009
4_6-DINITRO-2-METHYLPHENOL (4_6-DINITRO-O-CRESOL)	UG/L	7.880	7.880
7_12-DIMETHYLBENZO(A)ANTHRACENE	UG/L	0.868	0.868
ACENAPHTHENE	UG/L	0.139	0.139
ACENAPHTHYLENE	UG/L	0.202	0.202
ACETONE	UG/L	3.030	3.030
ACROLEIN	UG/L	2.330	2.330
ACRYLONITRILE	UG/L	0.998	0.998
ALDRIN	UG/L	0.003	0.003
ALPHA-BHC (BENZENE HEXACHLORIDE)	UG/L	0.003	0.003
ANTHRACENE	UG/L	0.538	0.538
ATRAZINE (AATREX)	UG/L	0.050	0.050
AZINPHOS METHYL (GUTHION)	UG/L	0.018	0.018
BENZENE	UG/L	0.453	0.453
BENZIDINE	UG/L	19.900	19.900
BENZO(A)ANTHRACENE	UG/L	0.627	0.627
BENZO(A)PYRENE	UG/L	0.478	0.478
BENZO(B)FLUORANTHENE	UG/L	0.517	0.517
BENZO(GHI)PERYLENE	UG/L	0.750	0.750
BENZO(K)FLUORANTHENE	UG/L	0.763	0.763
BETA-BHC (BENZENE HEXACHLORIDE)	UG/L	0.006	0.006
BIS(2-CHLOROETHOXY)METHANE	UG/L	0.312	0.312

Appendix D Monitoring Data

BIS(2-CHLOROETHYL)ETHER	UG/L	0.43	0.43
BIS(2-CHLOROISOPROPYL)ETHER	UG/L	0.45	0.45
BIS(2-ETHYLHEXYL)PHTHALATE	UG/L	1.63	1.63
BROMODICHLOROMETHANE	UG/L	0.41	0.41
BROMOFORM	UG/L	0.50	0.50
BUTYL BENZYL PHTHALATE	UG/L	0.70	0.70
CARBAZOLE	UG/L	0.27	0.27
CARBON DISULFIDE	UG/L	1.49	1.49
CARBON TETRACHLORIDE	UG/L	0.30	0.30
CHLOROBENZENE	UG/L	0.56	0.56
CHLOROETHANE	UG/L	1.12	1.12
CHLOROFORM	UG/L	0.46	0.46
CHLORPYRIFOS (DURSBAN)	UG/L	0.02	0.02
CHRYSENE	UG/L	0.58	0.58
CIS-1_2-DICHLOROETHENE	UG/L	0.31	0.31
CIS-1_3-DICHLOROPROPENE	UG/L	0.66	0.66
DALAPON	UG/L	0.01	0.01
DELTA-BHC (BENZENE HEXACHLORIDE)	UG/L	0.01	0.01
DEMETON	UG/L	0.02	0.02
DI-N-BUTYL PHTHALATE	UG/L	0.83	0.83
DI-N-OCTYL PHTHALATE	UG/L	0.78	0.78
DIAZINON	UG/L	0.04	0.04
DIBENZ(AH)ANTHRACENE	UG/L	0.87	0.87
DIBENZO(AJ)ACRIDINE	UG/L	3.47	3.47
DIBROMOCHLOROMETHANE	UG/L	0.31	0.31
DIBROMOMETHANE	UG/L	0.55	0.55
DICAMBA (BANVEL)	UG/L	0.06	0.06
DICHLORODIFLUOROMETHANE	UG/L	0.64	0.64
DIELDRIN	UG/L	0.00	0.00
DIETHYL PHTHALATE	UG/L	0.72	0.72
DIMETHYL PHTHALATE	UG/L	0.50	0.50
DINOSEB	UG/L	0.18	0.18
ENDOSULFAN I	UG/L	0.01	0.01

Appendix D Monitoring Data

ENDOSULFAN II	UG/L	0.004	0.004
ENDOSULFAN SULFATE	UG/L	0.006	0.006
ENDRIN	UG/L	0.005	0.005
ENDRIN ALDEHYDE	UG/L	0.007	0.007
ETHYL METHACRYLATE	UG/L	0.769	0.769
ETHYLBENZENE	UG/L	0.498	0.498
FLUORANTHENE	UG/L	0.772	0.772
FLUORENE (9H-FLUORENE)	UG/L	0.512	0.512
GAMMA-BHC (LINDANE)	UG/L	0.004	0.004
HEPTACHLOR	UG/L	0.002	0.002
HEPTACHLOR EPOXIDE	UG/L	0.007	0.007
HEXACHLOROBENZENE (HCB)	UG/L	0.187	0.187
HEXACHLOROBUTADIENE	UG/L	0.618	0.618
HEXACHLOROCYCLOPENTADIENE	UG/L	8.690	8.690
HEXACHLOROETHANE	UG/L	0.789	0.789
INDENO(1_2_3-CD)PYRENE	UG/L	0.793	0.793
IODOMETHANE	UG/L	0.749	0.749
ISOPHORONE	UG/L	0.468	0.468
M+P(META+PARA)XYLENE	UG/L	1.220	1.220
MALATHION	UG/L	0.018	0.018
METHOXYCHLOR	UG/L	0.009	0.009
METHYL BROMIDE (BROMOMETHANE)	UG/L	0.677	0.677
METHYL CHLORIDE (CHLOROMETHANE)	UG/L	0.811	0.811
METHYL ETHYL KETONE (2-BUTANONE)	UG/L	0.742	0.742
METHYL PARATHION	UG/L	0.017	0.017
METHYL TERT-BUTYL ETHER (MTBE)	UG/L	0.638	0.638
METHYLENE CHLORIDE	UG/L	1.020	1.020
MP-CRESOL	UG/L	6.150	6.150
N-NITROSO-DI-N-BUTYLAMINE	UG/L	0.403	0.403
N-NITROSO-DI-N-PROPYLAMINE	UG/L	0.777	0.777
N-NITROSODIMETHYLAMINE	UG/L	6.640	6.640
N-NITROSODIPHENYLAMINE	UG/L	0.427	0.427
NAPHTHALENE	UG/L	0.524	0.524

Appendix D Monitoring Data

NITROBENZENE	UG/L	0.390	0.390
O-XYLENE	UG/L	0.576	0.576
PARATHION (PARATHION ETHYL)	UG/L	0.016	0.016
PENTACHLOROBENZENE	UG/L	0.420	0.420
PENTACHLORONITROBENZENE	UG/L	0.498	0.498
PENTACHLOROPHENOL	UG/L	0.129	0.129
PETROLEUM HYDROCARBONS >C12-C28	UG/L	0.000	0.000
PETROLEUM HYDROCARBONS >C28-C35	UG/L	0.000	0.000
PETROLEUM HYDROCARBONS C6-C12	UG/L	0.000	0.000
PETROLEUM HYDROCARBONS C6-C35	UG/L	0.000	0.000
PHENANTHRENE	UG/L	0.624	0.624
PHENOL	UG/L	1.500	1.500
PYRENE	UG/L	0.587	0.587
PYRIDINE	UG/L	5.330	5.330
STYRENE	UG/L	0.628	0.628
TETRACHLOROETHYLENE (TETRACHLOROETHENE)	UG/L	0.607	0.607
TOLUENE	UG/L	0.655	0.655
TOTAL CHLORDANE	UG/L	0.002	0.002
TOTAL CRESOLS	UG/L	6.150	6.150
TOXAPHENE	UG/L	0.004	0.004
TRANS-1_2-DICHLOROETHENE (TRANS-1_2-DICHLOROETHYLENE)	UG/L	0.701	0.701
TRANS-1_3-DICHLOROPROPENE	UG/L	0.627	0.627
TRANS-1_4-DICHLORO-2-BUTENE	UG/L	0.400	0.400
TRICHLOROETHYLENE (TCE)	UG/L	0.521	0.521
TRICHLOROFLUOROMETHANE	UG/L	0.651	0.651
TRIHALOMETHANE	UG/L	0.001	0.001
VINYL ACETATE	UG/L	0.804	0.804
VINYL CHLORIDE	UG/L	0.702	0.702
XYLENES	UG/L	1.600	1.600