






CITY OF AUSTIN NON-RADIOACTIVE HAZARDOUS MATERIAL ROUTE MAP

Legend

-  Proposed Hazardous Material Through-Route
-  East/West Travel Only
-  Logical Approach (not part of proposed route)
-  Major Roadways
-  Areas with Highest Concentrations of Environmental Justice Populations

