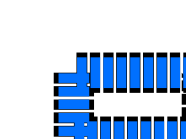




# Proposed Zoning - Council District North

- |  |  |   |  |  |
|--|--|---|--|--|
| <b>Residential</b>   | <b>Commercial</b>  | <b>Industrial</b>   | <b>Mixed Use</b>                       | <b>Other</b>   |
| RR<br>VLDL, LDR, LMDR, LMDR-SL, SF-1, SF-2, SF-3, SF-4A, SF-4B, T3NE, T3NE.WL, T3N.DS, T3N.IS<br>MH, MHP | T4N, T4N.DS, T4N.IS, T4N.SS<br>MDR, SF-5, SF-6<br>MHDR, HDR, VHDR, MF-1, MF-2, MF-, MF-4, MF-5, MF-6<br>T5N.SS | NC, LC, GO, LO, LR, NO<br>CR<br>CH, GC, SC, HC, RC, L, CS, GR | FI, GI, WC, IP, LI, WLO<br>HI, MI, R&D | T3MS<br>T4MS<br>T5MS<br>T5U, T5U.SS<br>T6U, T6UC<br>CC, DC, CBD, DMU<br>AV, P<br>ERC, NBG, TND<br>PUD, PDA |

- |  |   |
|--|---|
|  Council District |  Zoning Change |
| <i>(Zoning Change refers to areas on the map that have been updated since initial)</i>                 |   |



This product is for informational purposes and may not be used for legal, engineering, or surveying purposes. It does not represent an on-the-ground survey and represents only the approximate relative location of property boundaries.  
This product has been produced by the Development Services and Planning and Zoning Department for the sole purpose of geographic reference. No warranty is made by the City of Austin regarding specific accuracy or completeness.